

## CITY OF DECATUR MOWING

0 500 1,000 1,500 2,000  
Feet



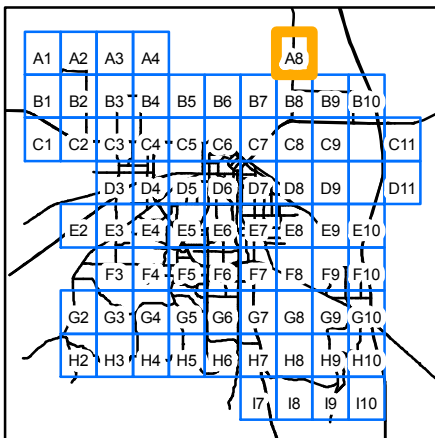
City of Decatur, Information Systems Department

Every reasonable effort has been made to assure the accuracy of this map. The City of Decatur does not assume liability arising from the use of this map. This map is provided without warranty of any kind, either expressed or implied. Aerial photography flown March, 2016. Maps created March 6th, 2019.

- ALLEY
- STREET CENTERLINES
- GRID
- BOOM MOWER
- DECK MOWER
- TRACTOR MOWER
- WEEDEATER ONLY
- WEEDEATER AND HERBICIDE
- CONCRETE + GUARDRAIL

A2





## CITY OF DECATUR MOWING

0 500 1,000 1,500 2,000  
Feet



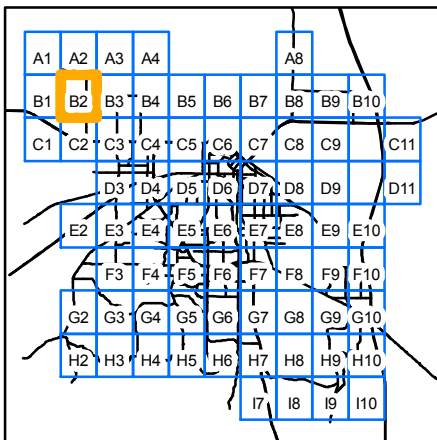
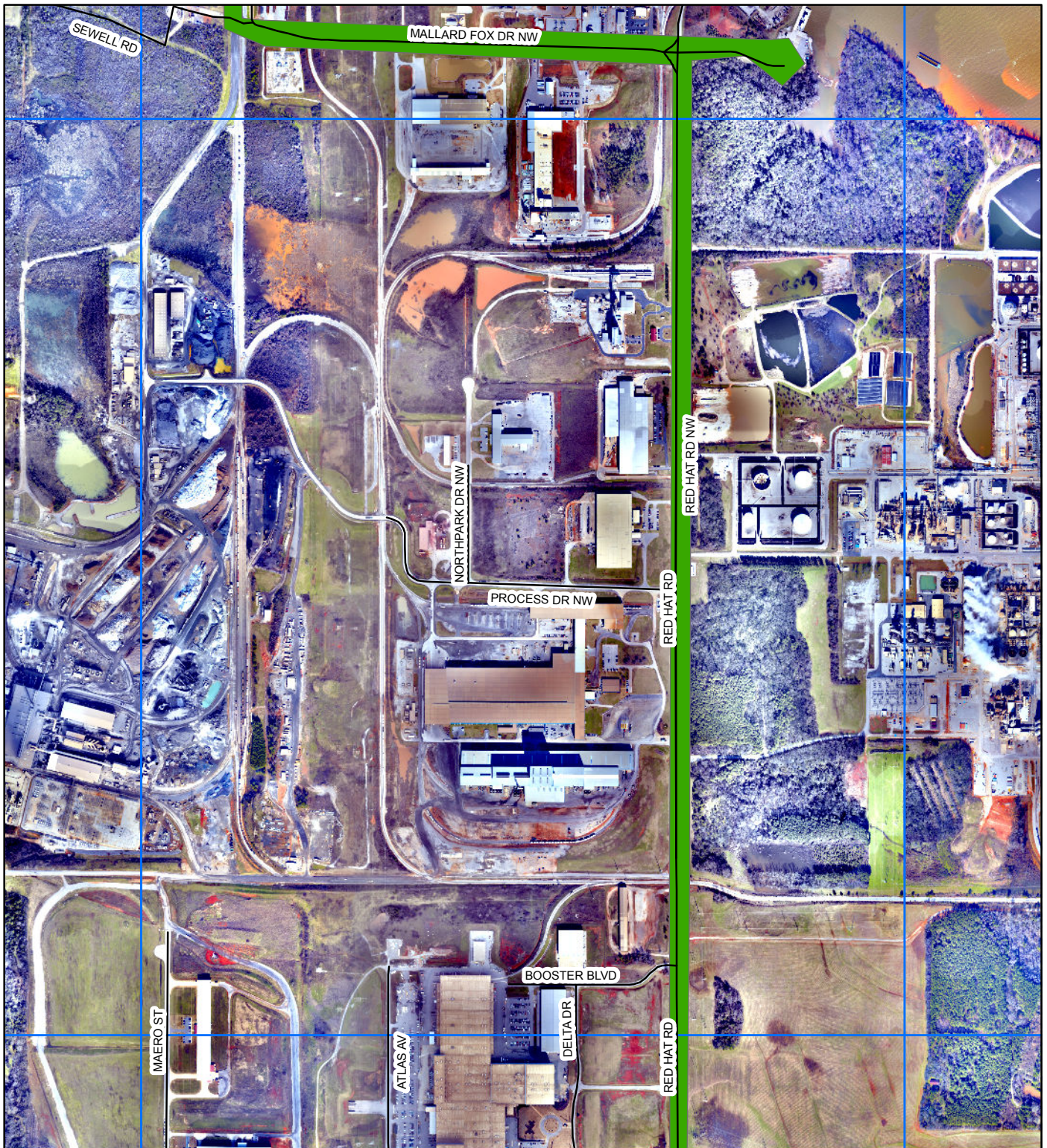
City of Decatur, Information Systems Department

Every reasonable effort has been made to assure the accuracy of this map.  
The City of Decatur does not assume liability arising from the use of this map.  
This map is provided without warranty of any kind, either expressed or implied.  
Aerial photography flown March, 2016.  
Maps created March 6th, 2019.

- ALLEY
- STREET CENTERLINES
- GRID
- BOOM MOWER
- DECK MOWER
- TRACTOR MOWER
- WEEDEATER ONLY
- WEEDEATER AND HERBICIDE
- CONCRETE + GUARDRAIL

A8





## CITY OF DECATUR MOWING

0 500 1,000 1,500 2,000  
Feet



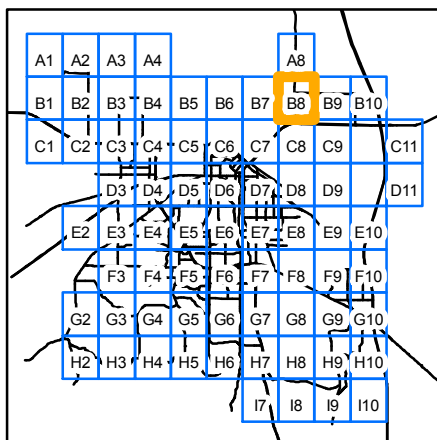
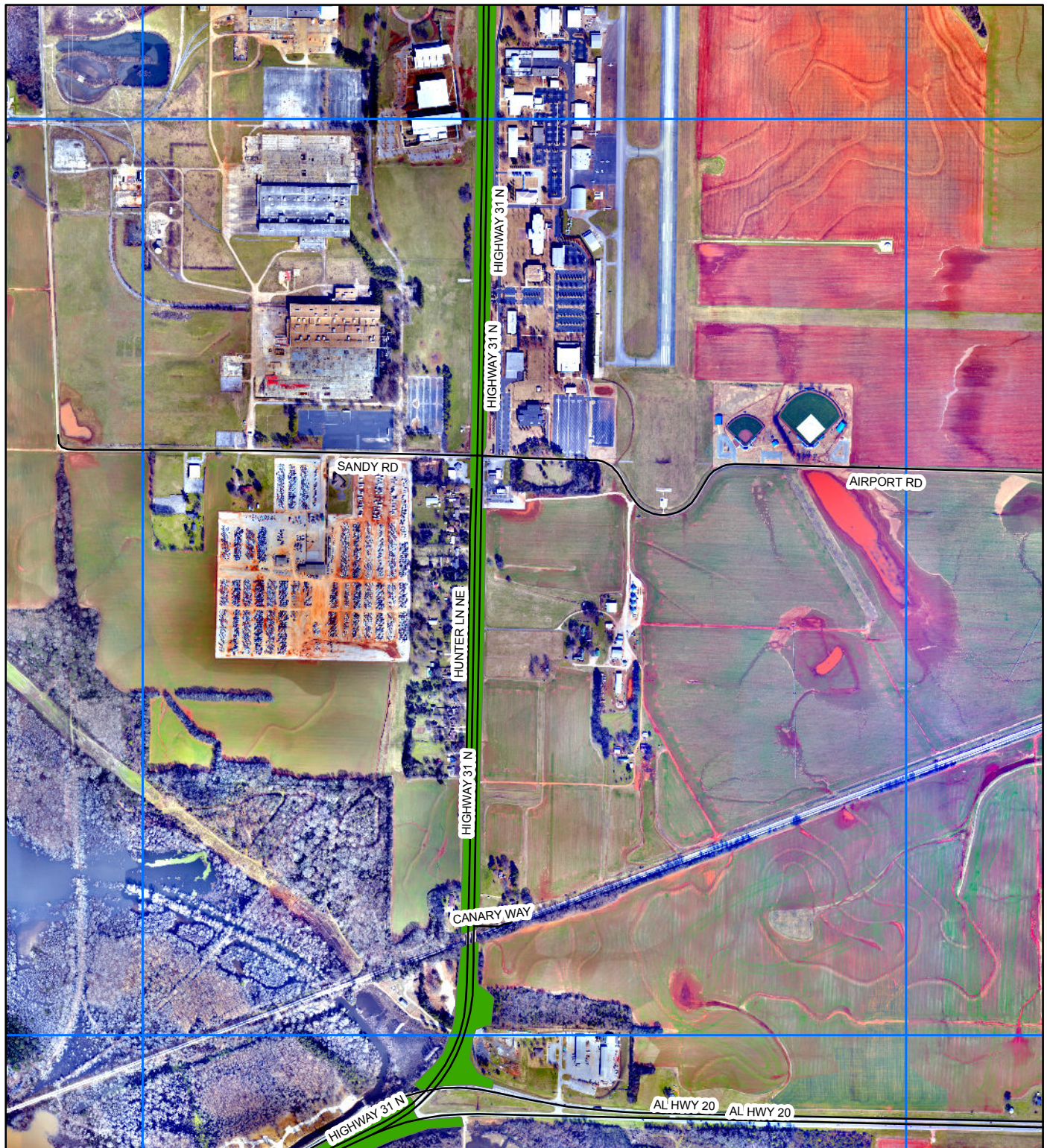
City of Decatur, Information Systems Department

Every reasonable effort has been made to assure the accuracy of this map. The City of Decatur does not assume liability arising from the use of this map. This map is provided without warranty of any kind, either expressed or implied. Aerial photography flown March, 2016. Maps created March 6th, 2019.

- ALLEY
- STREET CENTERLINES
- GRID
- BOOM MOWER
- DECK MOWER
- TRACTOR MOWER
- WEEDEATER ONLY
- WEEDEATER AND HERBICIDE
- CONCRETE + GUARDRAIL

B2





# CITY OF DECATUR MOWING

0 500 1,000 1,500 2,000  
Feet

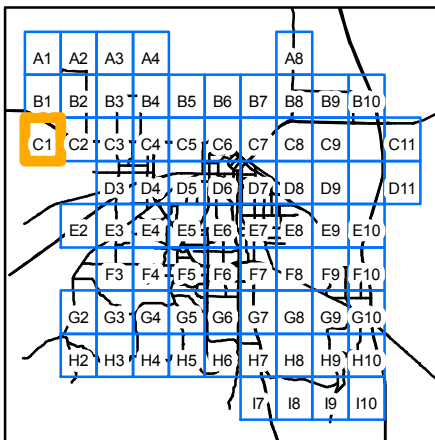


City of Decatur, Information Systems Department

Every reasonable effort has been made to assure the accuracy of this map. The City of Decatur does not assume liability arising from the use of this map. This map is provided without warranty of any kind, either expressed or implied. Aerial photography flown March, 2016. Maps created March 6th, 2019.

- ALLEY
- STREET CENTERLINES
- GRID
- BOOM MOWER
- DECK MOWER
- TRACTOR MOWER
- WEEDEATER ONLY
- WEEDEATER AND HERBICIDE
- CONCRETE + GUARDRAIL





## CITY OF DECATUR MOWING

0 500 1,000 1,500 2,000  
Feet



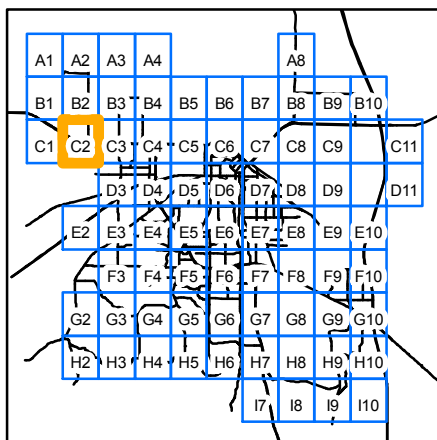
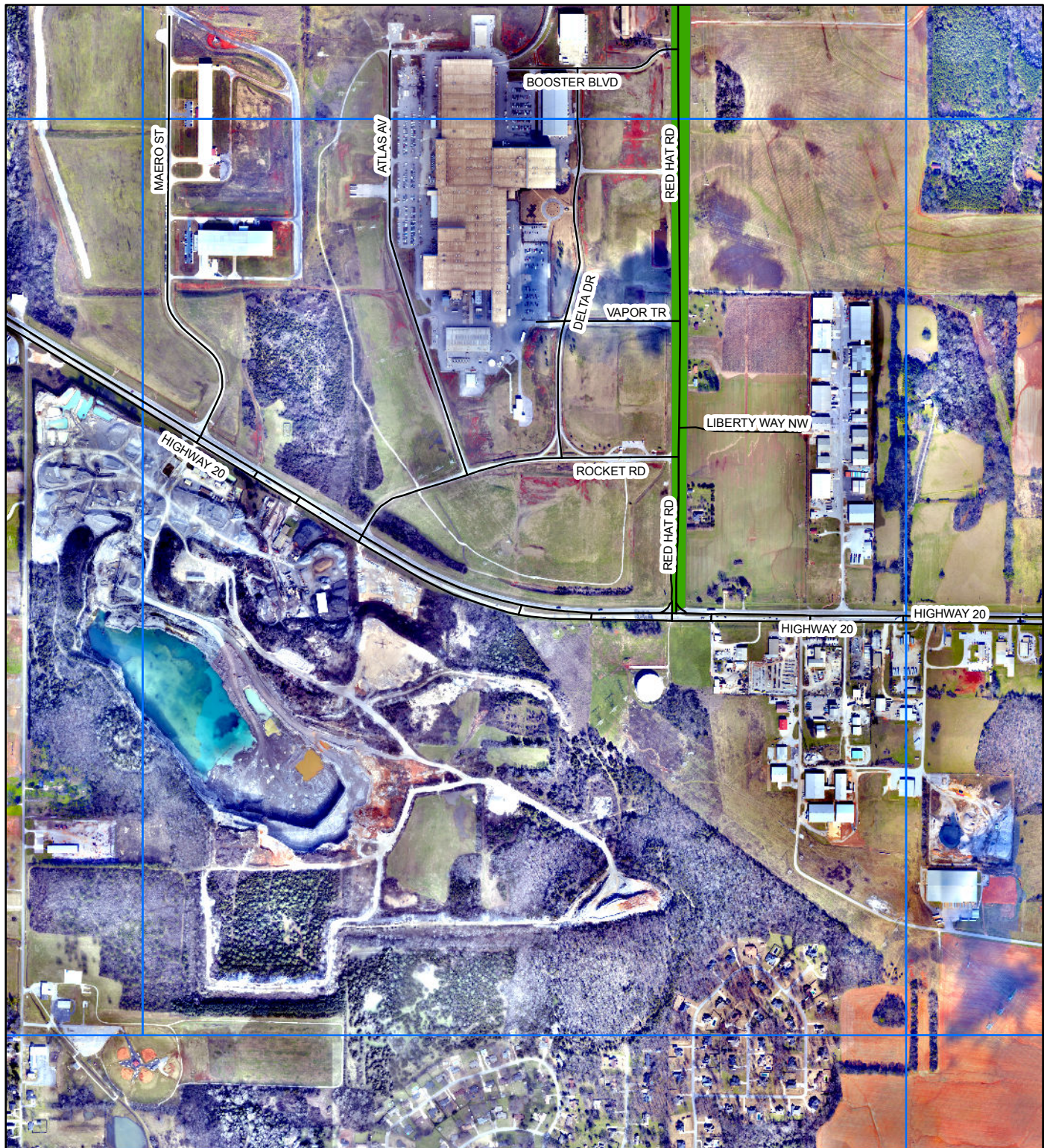
City of Decatur, Information Systems Department

Every reasonable effort has been made to assure the accuracy of this map. The City of Decatur does not assume liability arising from the use of this map. This map is provided without warranty of any kind, either expressed or implied. Aerial photography flown March, 2016. Maps created March 6th, 2019.

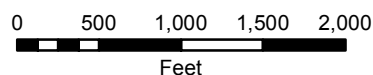
- ALLEY
- STREET CENTERLINES
- GRID
- BOOM MOWER
- DECK MOWER
- TRACTOR MOWER
- WEED EATER ONLY
- WEED EATER AND HERBICIDE
- CONCRETE + GUARDRAIL

C1





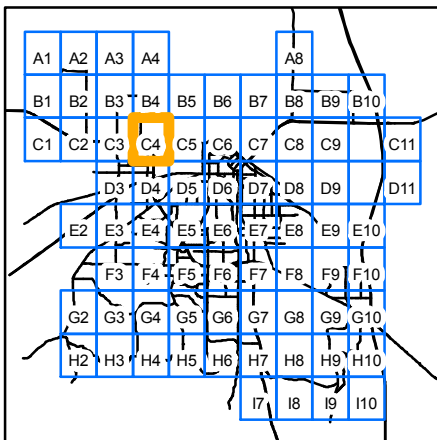
# CITY OF DECATUR MOWING



Every reasonable effort has been made to assure the accuracy of this map. The City of Decatur does not assume liability arising from the use of this map. This map is provided without warranty of any kind, either expressed or implied. Aerial photography flown March, 2016. Maps created March 6th, 2019.

- ALLEY
- STREET CENTERLINES
- GRID
- BOOM MOWER
- DECK MOWER
- TRACTOR MOWER
- WEEDEATER ONLY
- WEEDEATER AND HERBICIDE
- CONCRETE + GUARDRAIL





## CITY OF DECATUR MOWING

0 500 1,000 1,500 2,000  
Feet



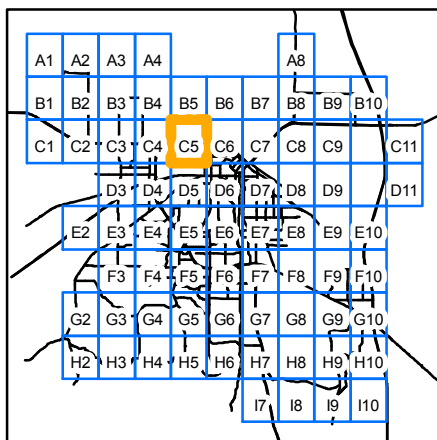
City of Decatur, Information Systems Department

Every reasonable effort has been made to assure the accuracy of this map. The City of Decatur does not assume liability arising from the use of this map. This map is provided without warranty of any kind, either expressed or implied. Aerial photography flown March, 2016. Maps created March 6th, 2019.

- ALLEY
- STREET CENTERLINES
- GRID
- BOOM MOWER
- DECK MOWER
- TRACTOR MOWER
- WEED EATER ONLY
- WEED EATER AND HERBICIDE
- CONCRETE + GUARDRAIL

C4





# CITY OF DECATUR MOWING

0 500 1,000 1,500 2,000  
Feet



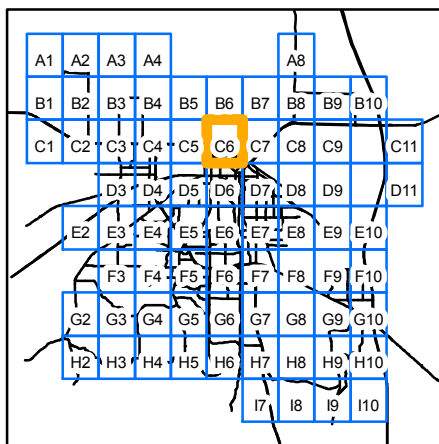
City of Decatur, Information Systems Department

Every reasonable effort has been made to assure the accuracy of this map. The City of Decatur does not assume liability arising from the use of this map. This map is provided without warranty of any kind, either expressed or implied. Aerial photography flown March, 2016. Maps created March 6th, 2019.

- ALLEY
- STREET CENTERLINES
- GRID
- BOOM MOWER
- DECK MOWER
- TRACTOR MOWER
- WEEDEATER ONLY
- WEEDEATER AND HERBICIDE
- CONCRETE + GUARDRAIL

C5





0 500 1,000 1,500 2,000

Feet

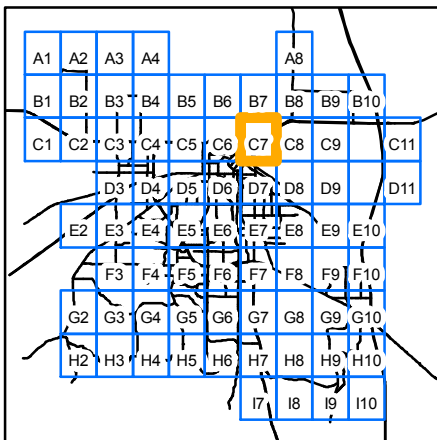


Every reasonable effort has been made to assure the accuracy of this map. The City of Decatur does not assume liability arising from the use of this map. This map is provided without warranty of any kind, either expressed or implied.

Aerial photography flown March, 2016.  
Maps created March 6th, 2019.

- # C6





## CITY OF DECATUR MOWING

0 500 1,000 1,500 2,000  
Feet



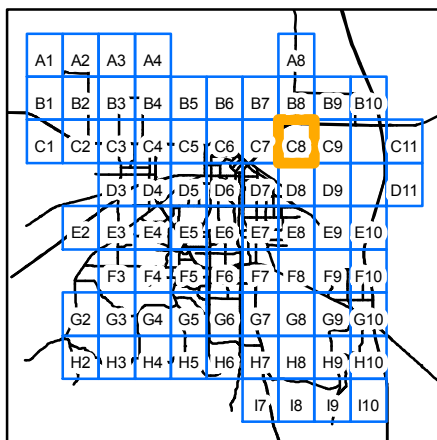

City of Decatur, Information Systems Department

Every reasonable effort has been made to assure the accuracy of this map. The City of Decatur does not assume liability arising from the use of this map. This map is provided without warranty of any kind, either expressed or implied. Aerial photography flown March, 2016. Maps created March 6th, 2019.

- ALLEY
- STREET CENTERLINES
- GRID
- BOOM MOWER
- DECK MOWER
- TRACTOR MOWER
- WEED EATER ONLY
- WEED EATER AND HERBICIDE
- CONCRETE + GUARDRAIL

C7





# CITY OF DECATUR MOWING

0 500 1,000 1,500 2,000  
Feet



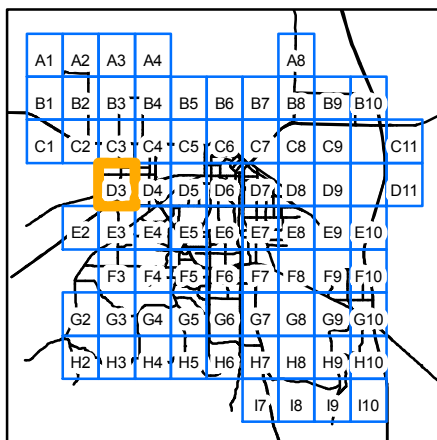
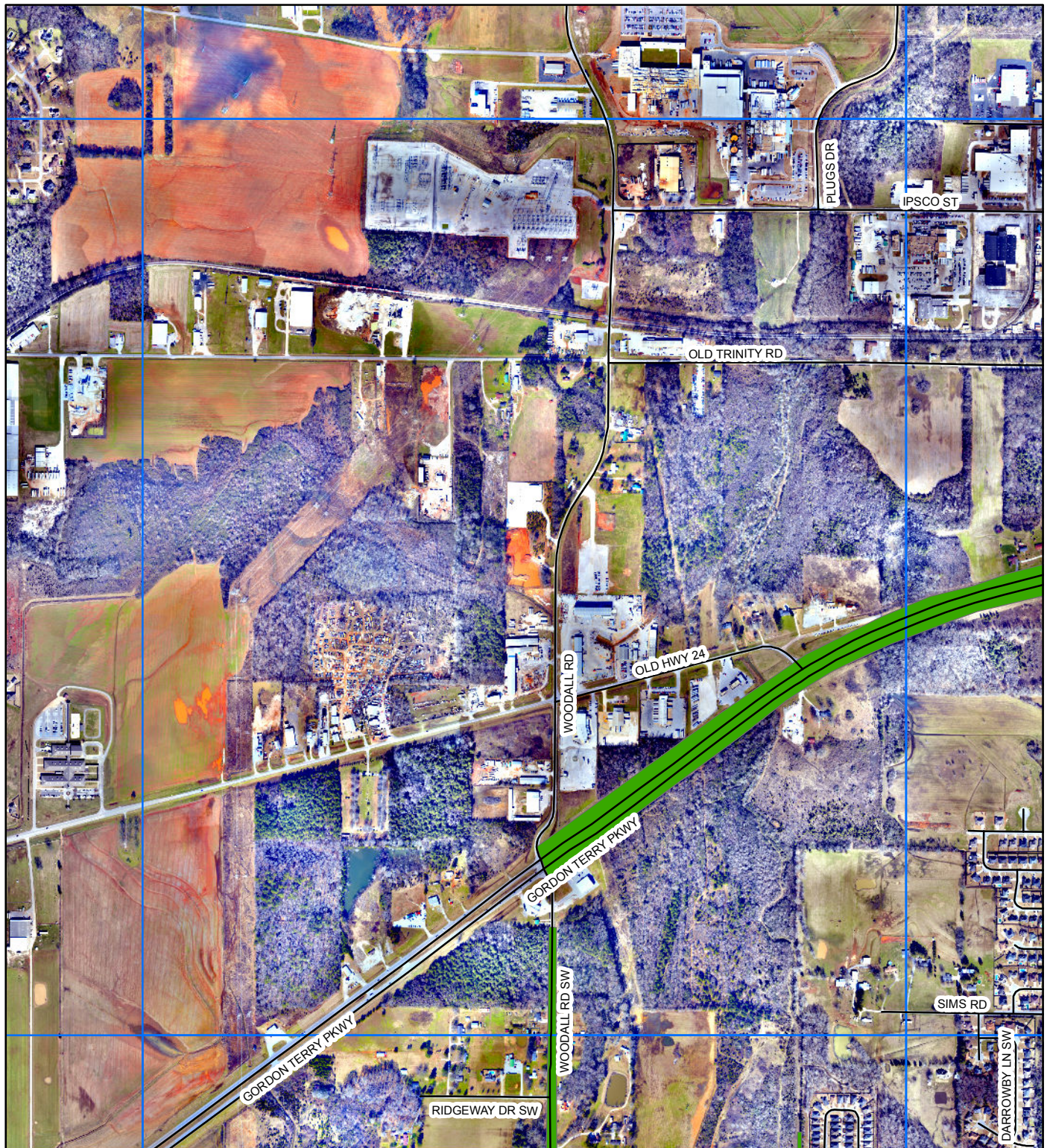
City of Decatur, Information Systems Department

Every reasonable effort has been made to assure the accuracy of this map. The City of Decatur does not assume liability arising from the use of this map. This map is provided without warranty of any kind, either expressed or implied. Aerial photography flown March, 2016. Maps created March 6th, 2019.

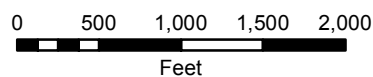
- ALLEY
- STREET CENTERLINES
- GRID
- BOOM MOWER
- DECK MOWER
- TRACTOR MOWER
- WEEDEATER ONLY
- WEEDEATER AND HERBICIDE
- CONCRETE + GUARDRAIL

C8





# CITY OF DECATUR MOWING



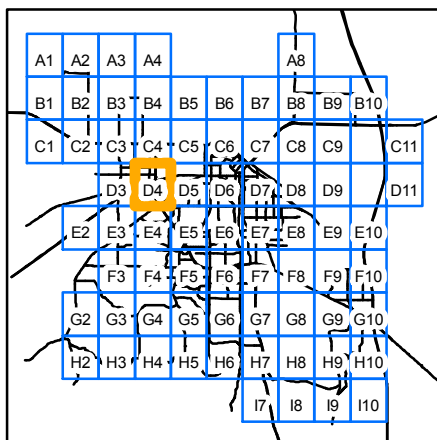
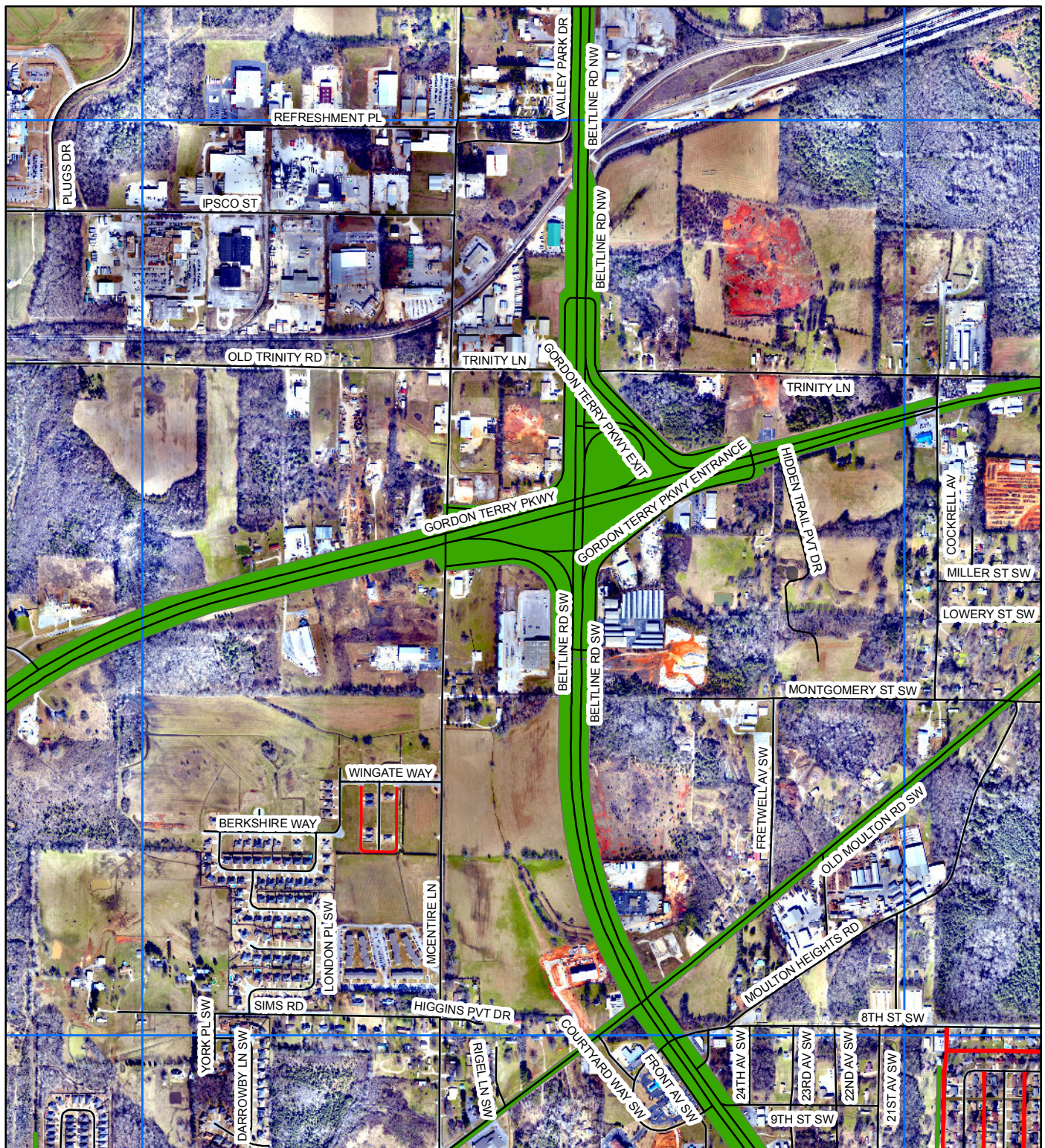
City of Decatur, Information Systems Department

Every reasonable effort has been made to assure the accuracy of this map. The City of Decatur does not assume liability arising from the use of this map. This map is provided without warranty of any kind, either expressed or implied. Aerial photography flown March, 2016. Maps created March 6th, 2019.

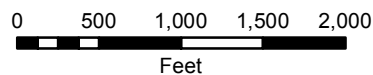
- ALLEY
- STREET CENTERLINES
- GRID
- BOOM MOWER
- DECK MOWER
- TRACTOR MOWER
- WEEDEATER ONLY
- WEEDEATER AND HERBICIDE
- CONCRETE + GUARDRAIL

D3





# CITY OF DECATUR MOWING

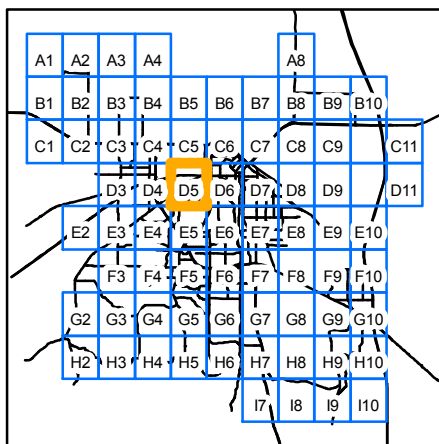


Every reasonable effort has been made to assure the accuracy of this map. The City of Decatur does not assume liability arising from the use of this map. This map is provided without warranty of any kind, either expressed or implied. Aerial photography flown March, 2016. Maps created March 6th, 2019.

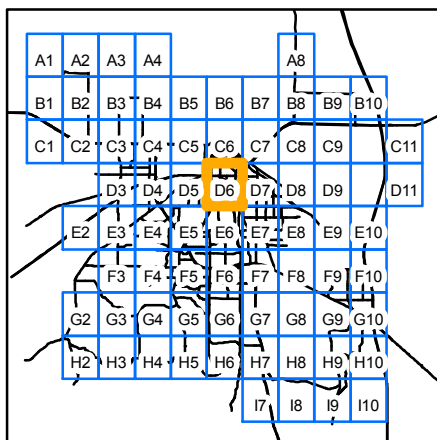
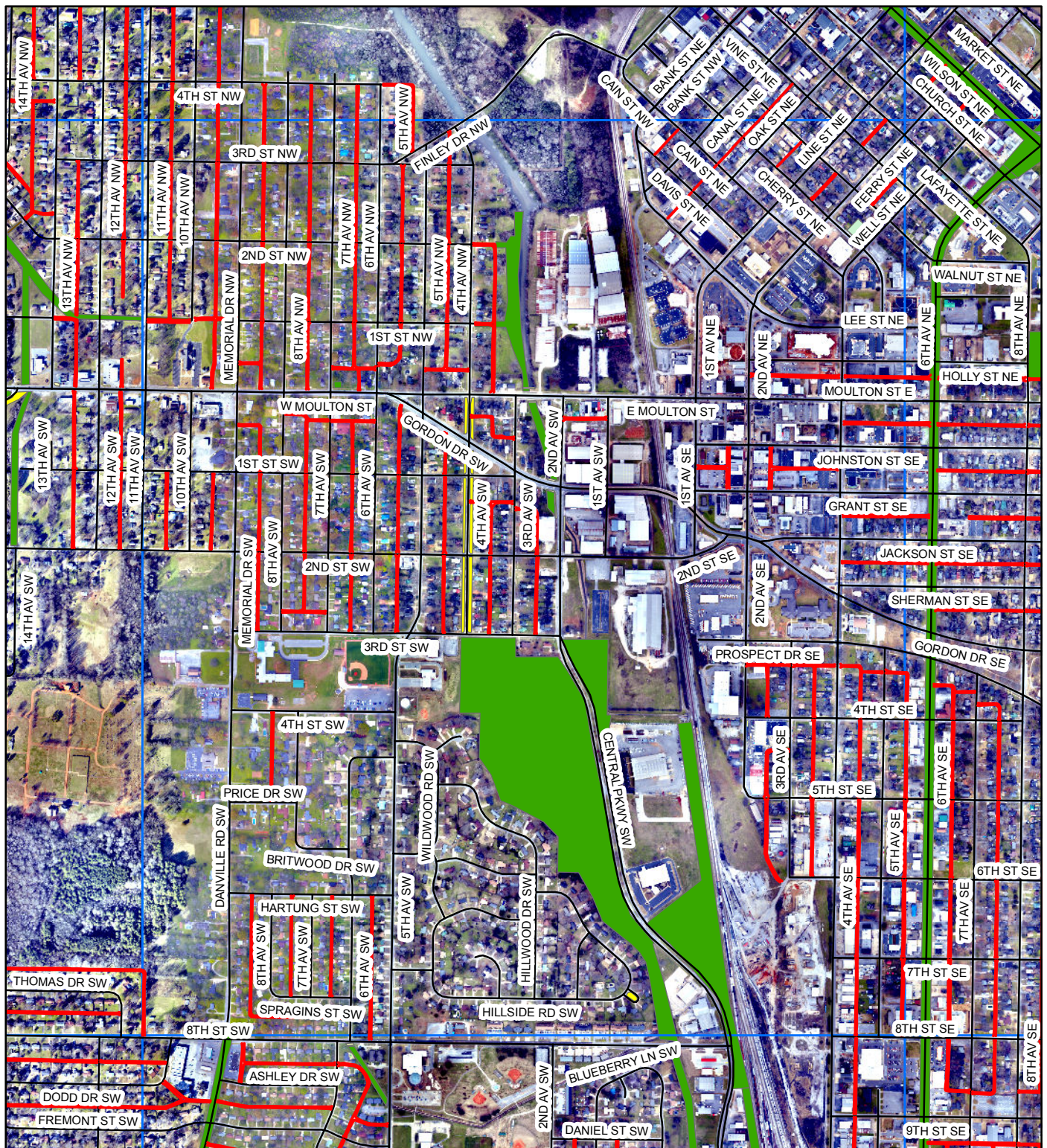
- ALLEY
- STREET CENTERLINES
- GRID
- BOOM MOWER
- DECK MOWER
- TRACTOR MOWER
- WEEDEATER ONLY
- WEEDEATER AND HERBICIDE
- CONCRETE + GUARDRAIL

D4










# CITY OF DECATUR MOWING



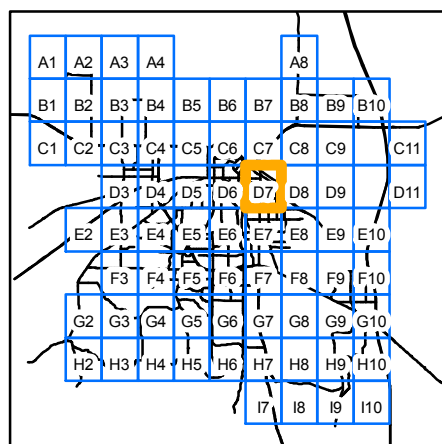
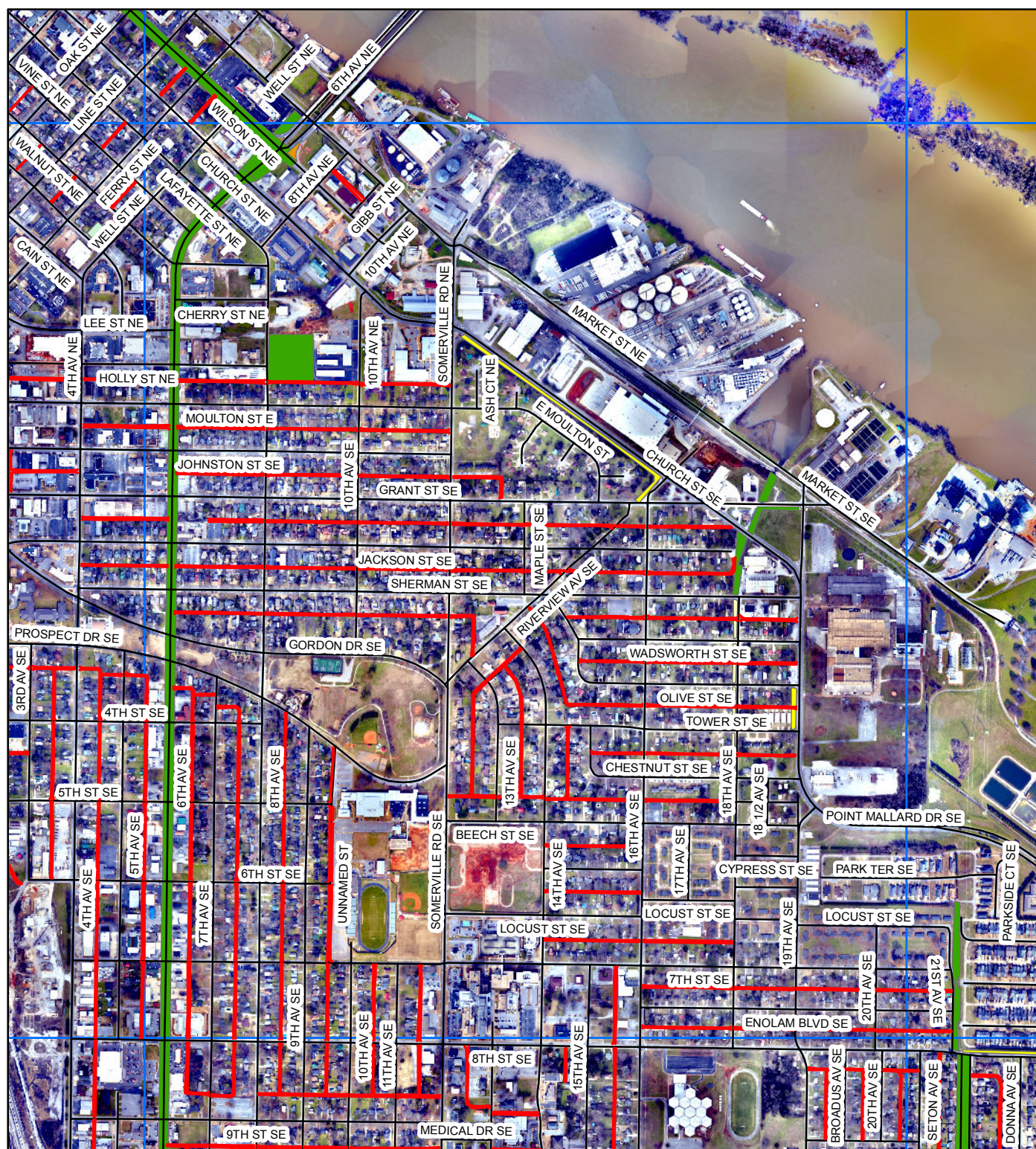
City of Decatur, Information Systems Department

Every reasonable effort has been made to assure the accuracy of this map. The City of Decatur does not assume liability arising from the use of this map. This map is provided without warranty of any kind, either expressed or implied. Aerial photography flown March, 2016. Maps created March 6th, 2019.

- ALLEY
- STREET CENTERLINES
- GRID
- BOOM MOWER
- DECK MOWER
- TRACTOR MOWER
- WEEDEATER ONLY
- WEEDEATER AND HERBICIDE
- CONCRETE + GUARDRAIL


D6














# CITY OF DECATUR

## MOWING



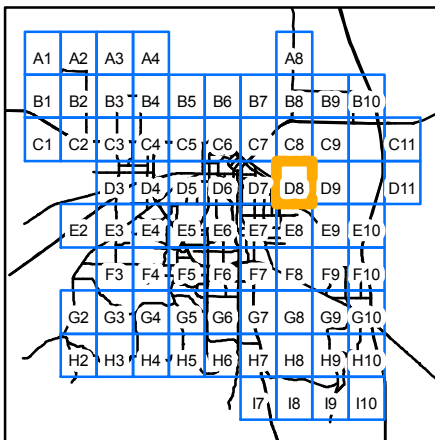
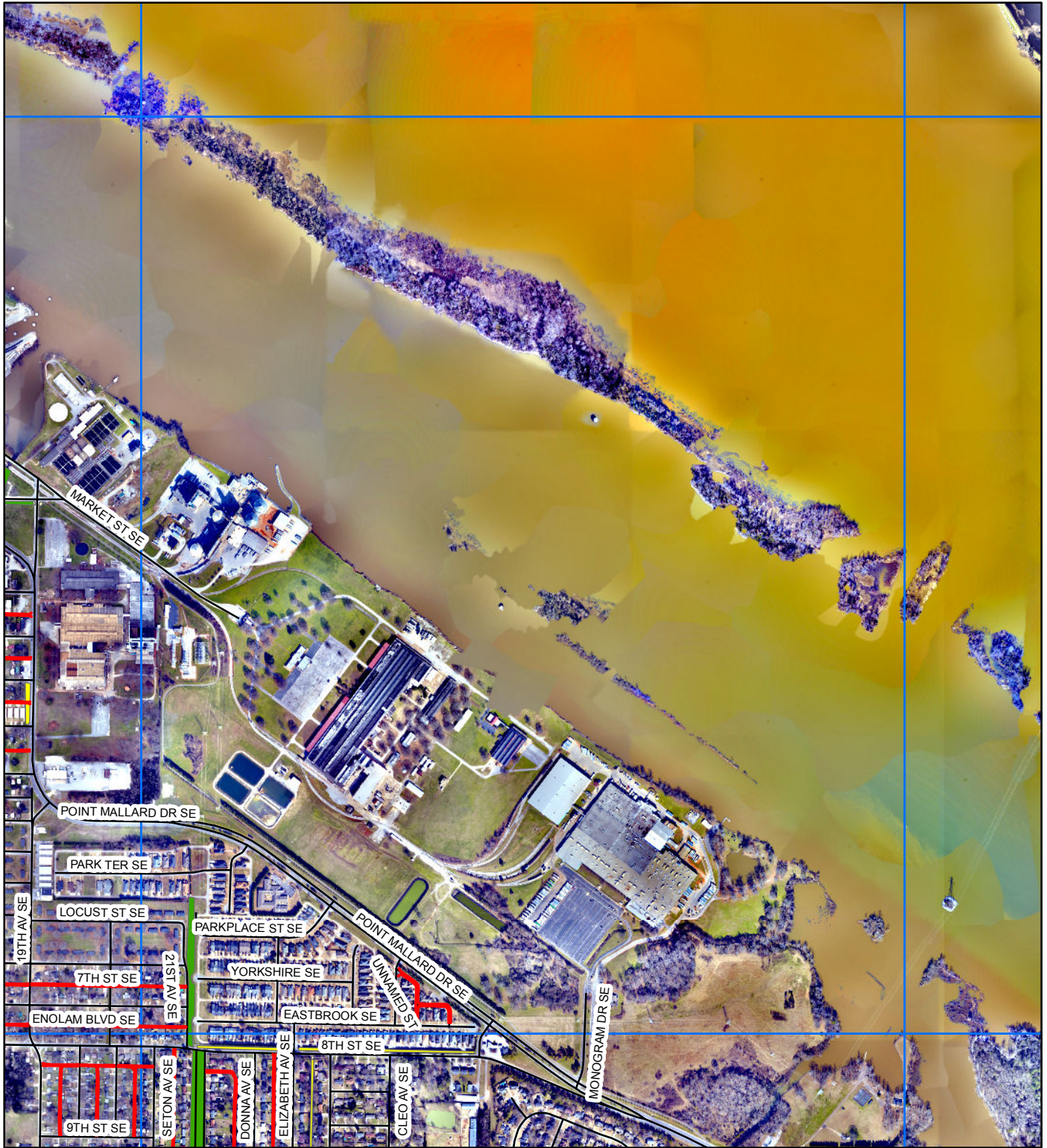
Every reasonable effort has been made to assure the accuracy of this map. The City of Decatur does not assume liability arising from the use of this map. This map is provided without warranty of any kind, either expressed or implied.

Aerial photography flown March, 2016.  
Maps created March 6th, 2019.

-  ALLEY
-  STREET CENTERLINES
-  GRID
-  BOOM MOWER
-  DECK MOWER
-  TRACTOR MOWER
-  WEEDEATER ONLY
-  WEEDEATER AND HERBICIDE
-  CONCRETE + GUARDRAIL

D7





## CITY OF DECATUR MOWING

0 500 1,000 1,500 2,000  
Feet



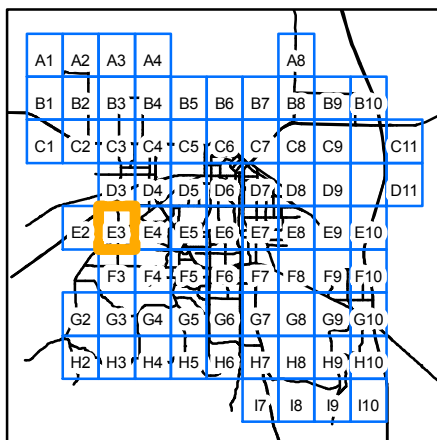
City of Decatur, Information Systems Department

Every reasonable effort has been made to assure the accuracy of this map. The City of Decatur does not assume liability arising from the use of this map. This map is provided without warranty of any kind, either expressed or implied. Aerial photography flown March, 2016. Maps created March 6th, 2019.

- ALLEY
- STREET CENTERLINES
- GRID
- BOOM MOWER
- DECK MOWER
- TRACTOR MOWER
- WEEDEATER ONLY
- WEEDEATER AND HERBICIDE
- CONCRETE + GUARDRAIL

D8





## CITY OF DECATUR MOWING

0 500 1,000 1,500 2,000  
Feet

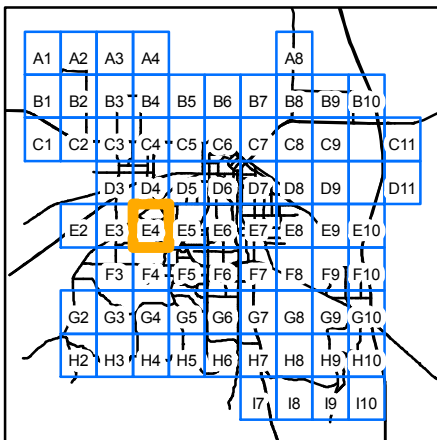
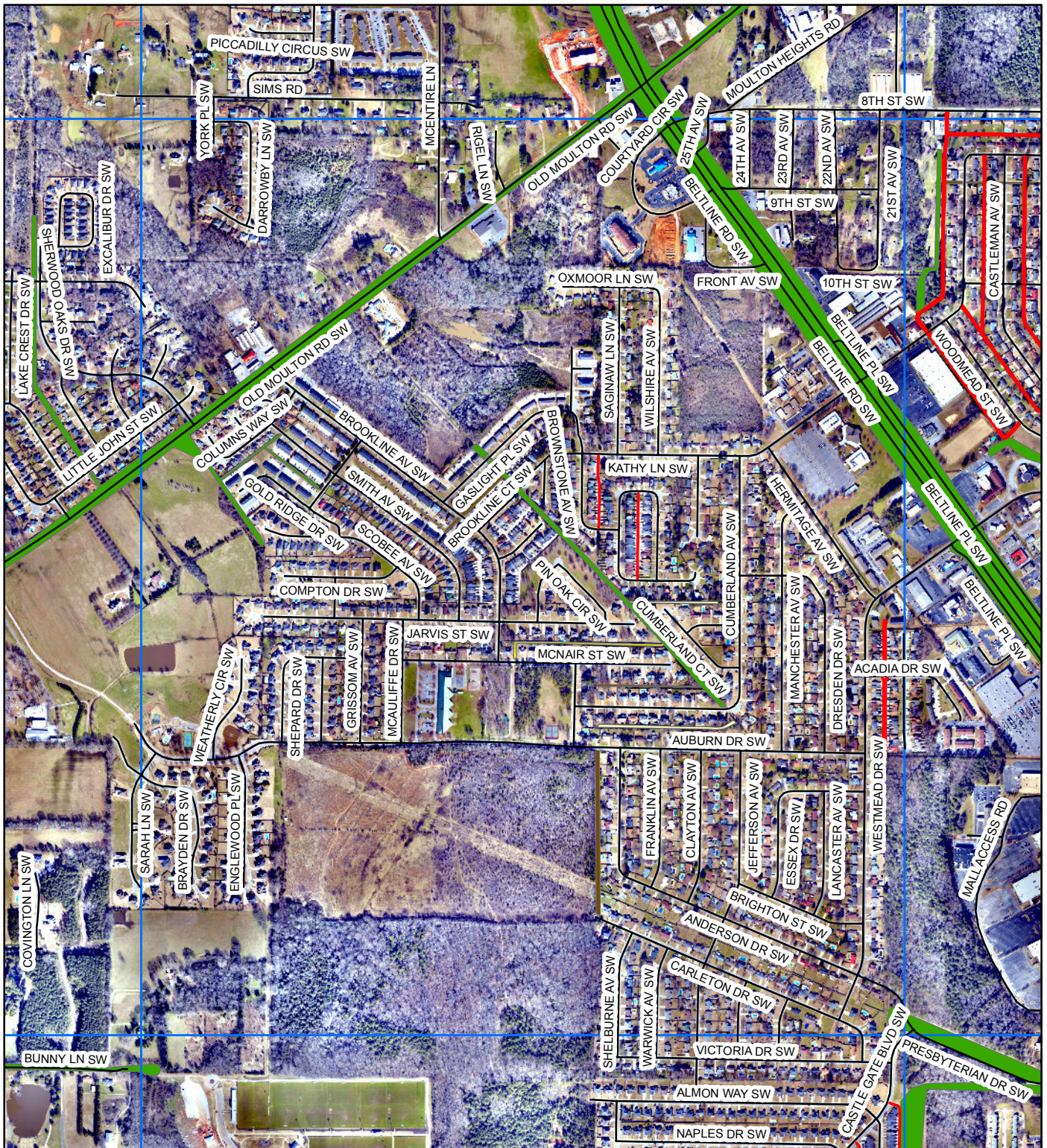


Every reasonable effort has been made to assure the accuracy of this map. The City of Decatur does not assume liability arising from the use of this map. This map is provided without warranty of any kind, either expressed or implied. Aerial photography flown March, 2016. Maps created March 6th, 2019.

- ALLEY
- STREET CENTERLINES
- GRID
- BOOM MOWER
- DECK MOWER
- TRACTOR MOWER
- WEEDEATER ONLY
- WEEDEATER AND HERBICIDE
- CONCRETE + GUARDRAIL

E3





# CITY OF DECATUR MOWING

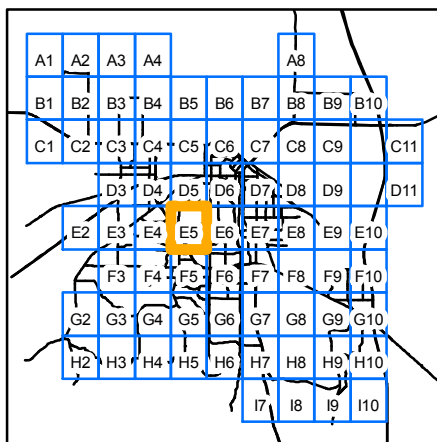
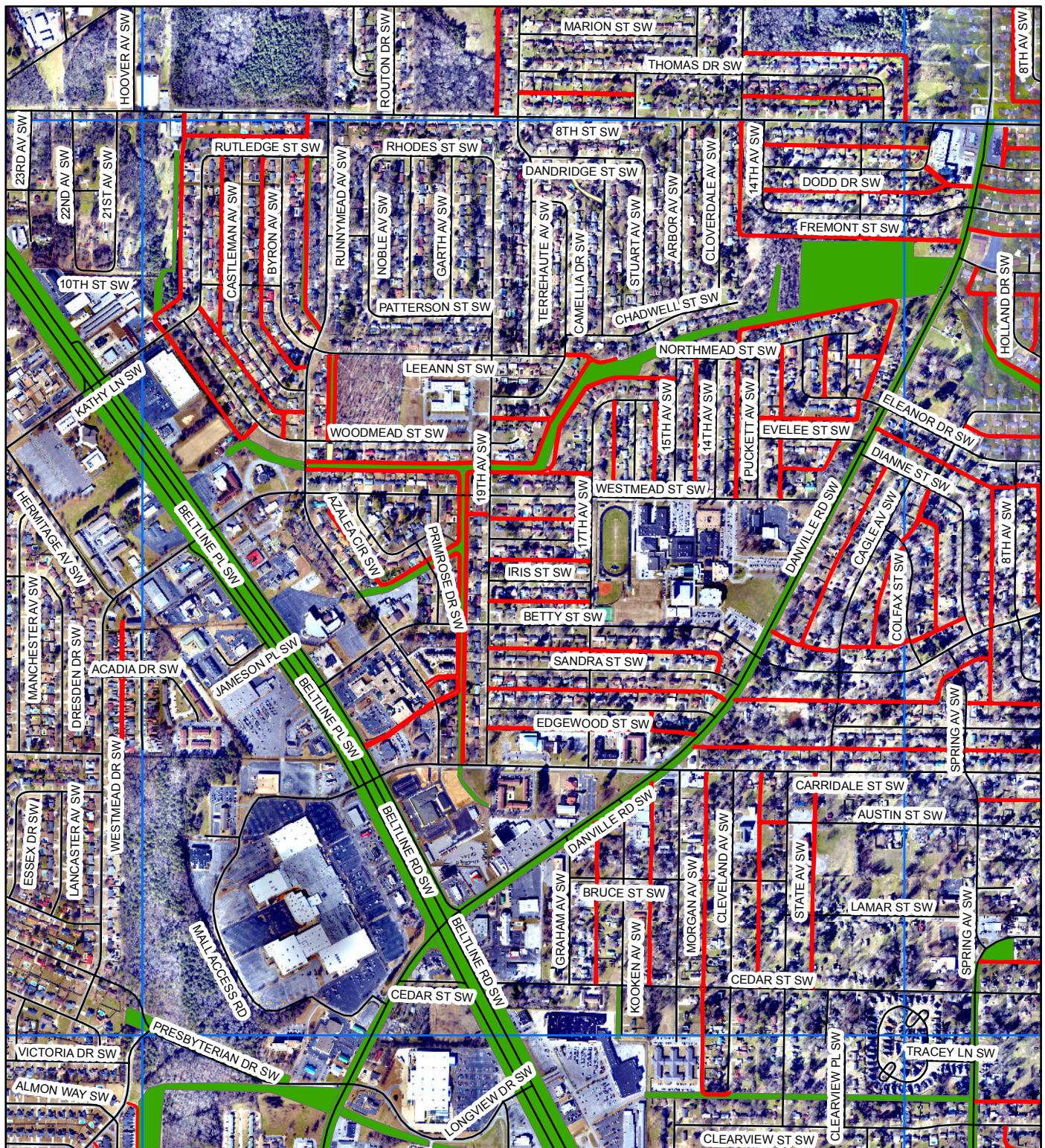
0 500 1,000 1,500 2,000  
Feet



City of Decatur, Information Systems Department  
Every reasonable effort has been made to assure the accuracy of this map. The City of Decatur does not assume liability arising from the use of this map. This map is provided without warranty of any kind, either expressed or implied. Aerial photography flown March, 2016. Maps created March 6th, 2019.

- ALLEY
- STREET CENTERLINES
- GRID
- BOOM MOWER
- DECK MOWER
- TRACTOR MOWER
- WEEDEATER ONLY
- WEEDEATER AND HERBICIDE
- CONCRETE + GUARDRAIL





## CITY OF DECATUR MOWING

0 500 1,000 1,500 2,000  
Feet



Every reasonable effort has been made to assure the accuracy of this map. The City of Decatur does not assume liability arising from the use of this map. This map is provided without warranty of any kind, either expressed or implied. Aerial photography flown March, 2016. Maps created March 6th, 2019.

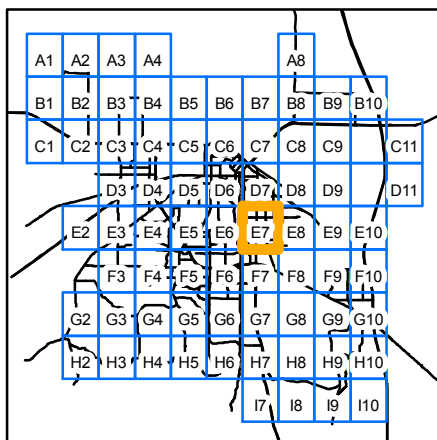
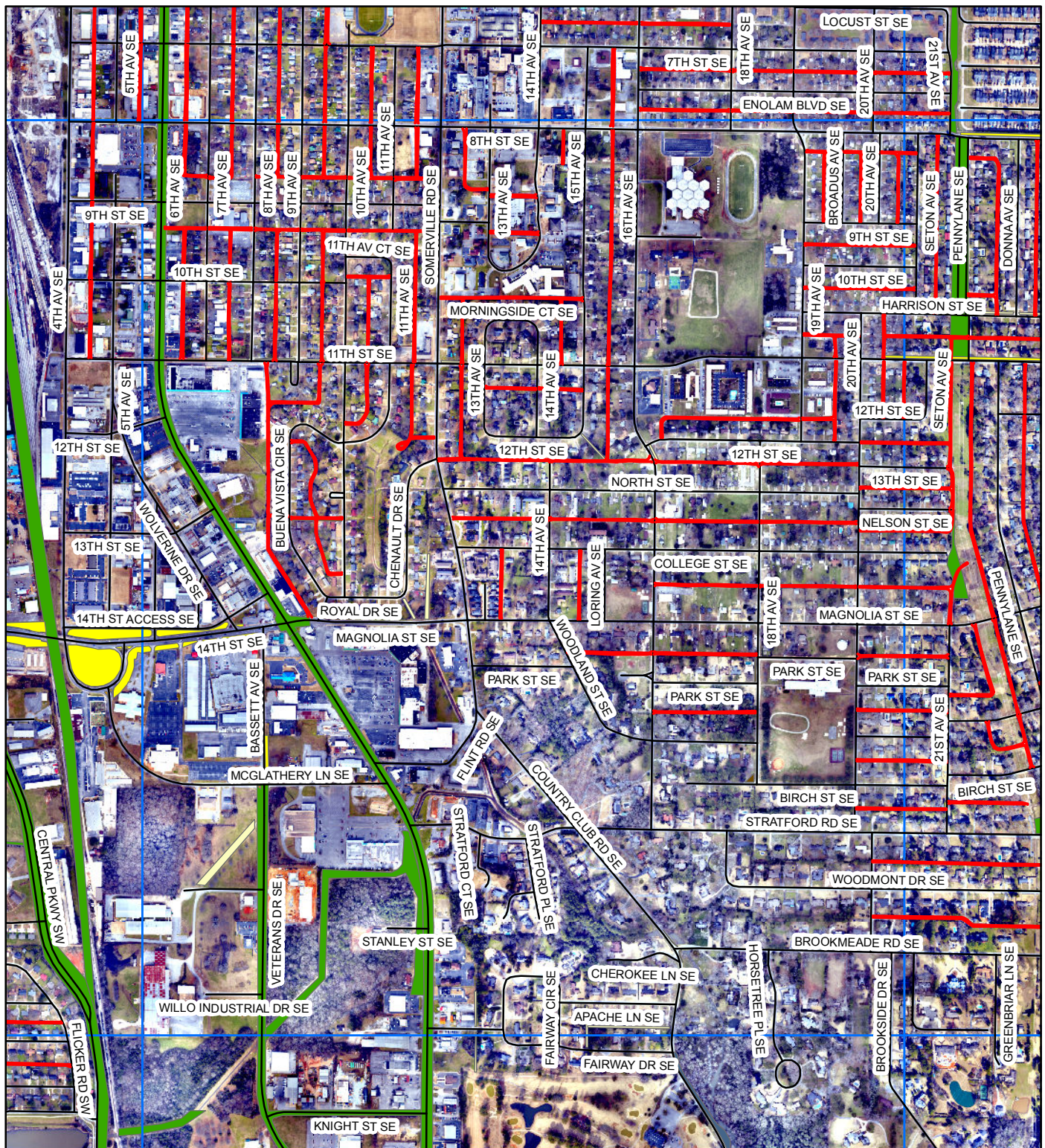
- ALLEY
- STREET CENTERLINES
- GRID
- BOOM MOWER
- DECK MOWER
- TRACTOR MOWER
- WEEDEATER ONLY
- WEEDEATER AND HERBICIDE
- CONCRETE + GUARDRAIL

E5



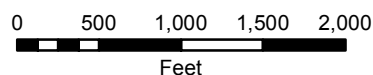






# CITY OF DECATUR










## MOWING



City of Decatur, Information Systems Department

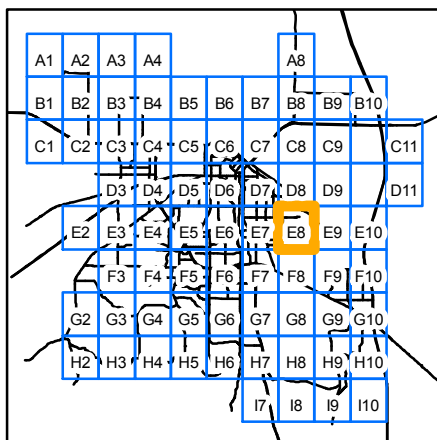
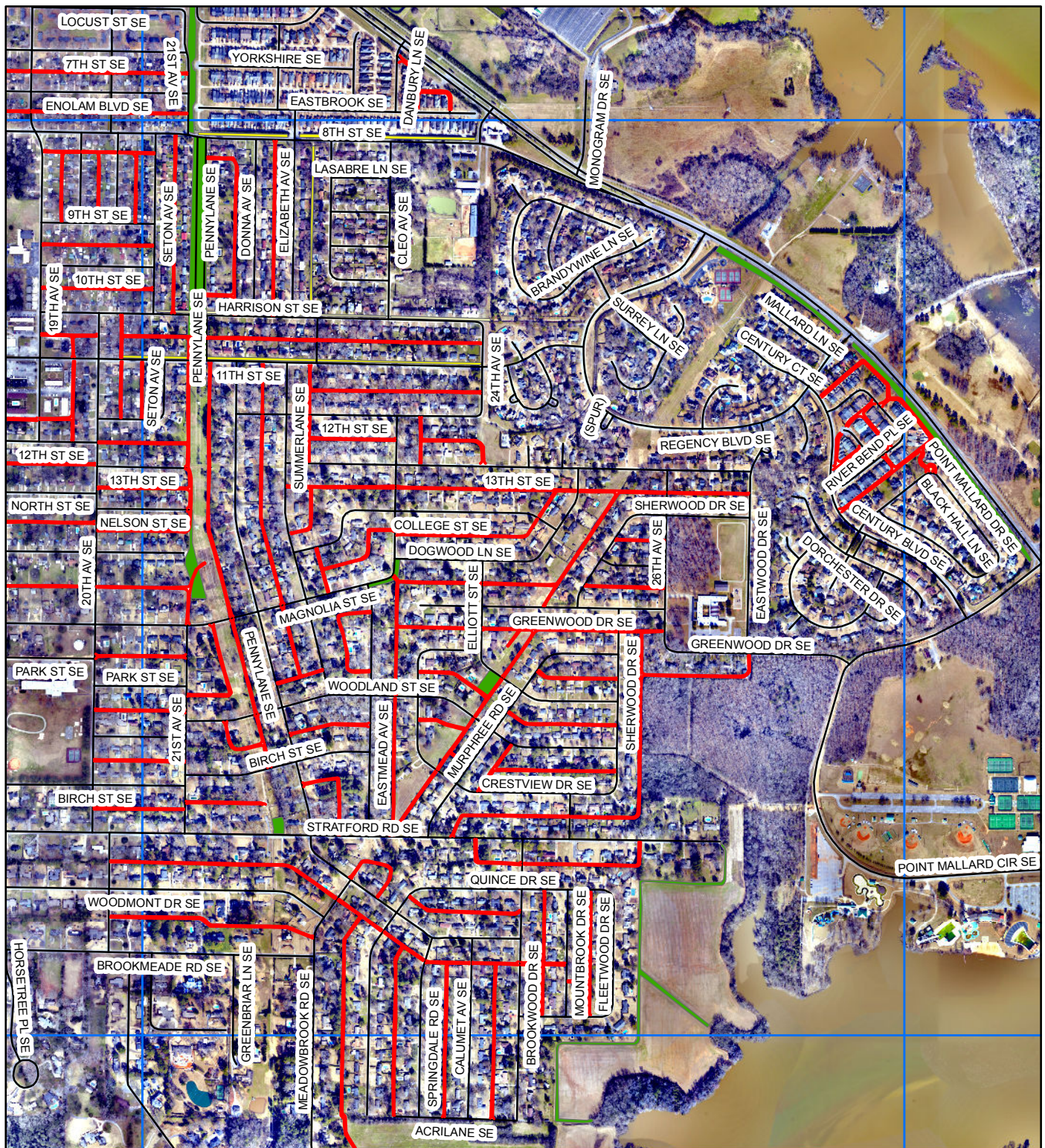
Every reasonable effort has been made to assure the accuracy of this map. The City of Decatur does not assume liability arising from the use of this map. This map is provided without warranty of any kind, either expressed or implied.

Aerial photography flown March, 2016.  
Maps created March 6th, 2019.

-  ALLEY
-  STREET CENTERLINES
-  GRID
-  BOOM MOWER
-  DECK MOWER
-  TRACTOR MOWER
-  WEEDEATER ONLY
-  WEEDEATER AND HERBICIDE
-  CONCRETE + GUARDRAIL

## E7





## CITY OF DECATUR MOWING

0 500 1,000 1,500 2,000  
Feet

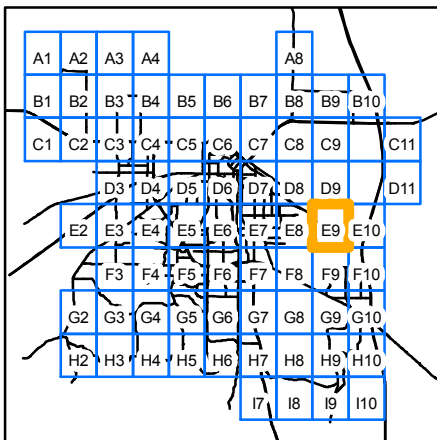



Every reasonable effort has been made to assure the accuracy of this map. The City of Decatur does not assume liability arising from the use of this map. This map is provided without warranty of any kind, either expressed or implied. Aerial photography flown March, 2016. Maps created March 6th, 2019.

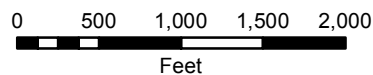
- ALLEY
- STREET CENTERLINES
- GRID
- BOOM MOWER
- DECK MOWER
- TRACTOR MOWER
- WEEDEATER ONLY
- WEEDEATER AND HERBICIDE
- CONCRETE + GUARDRAIL

E8





# CITY OF DECATUR MOWING

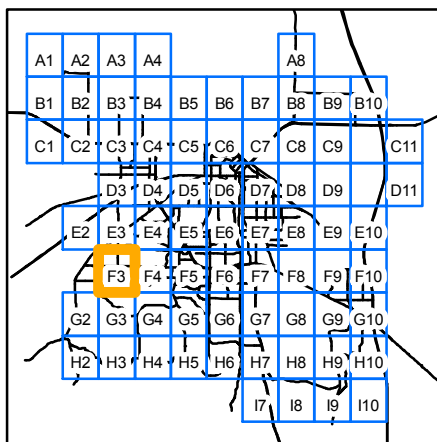
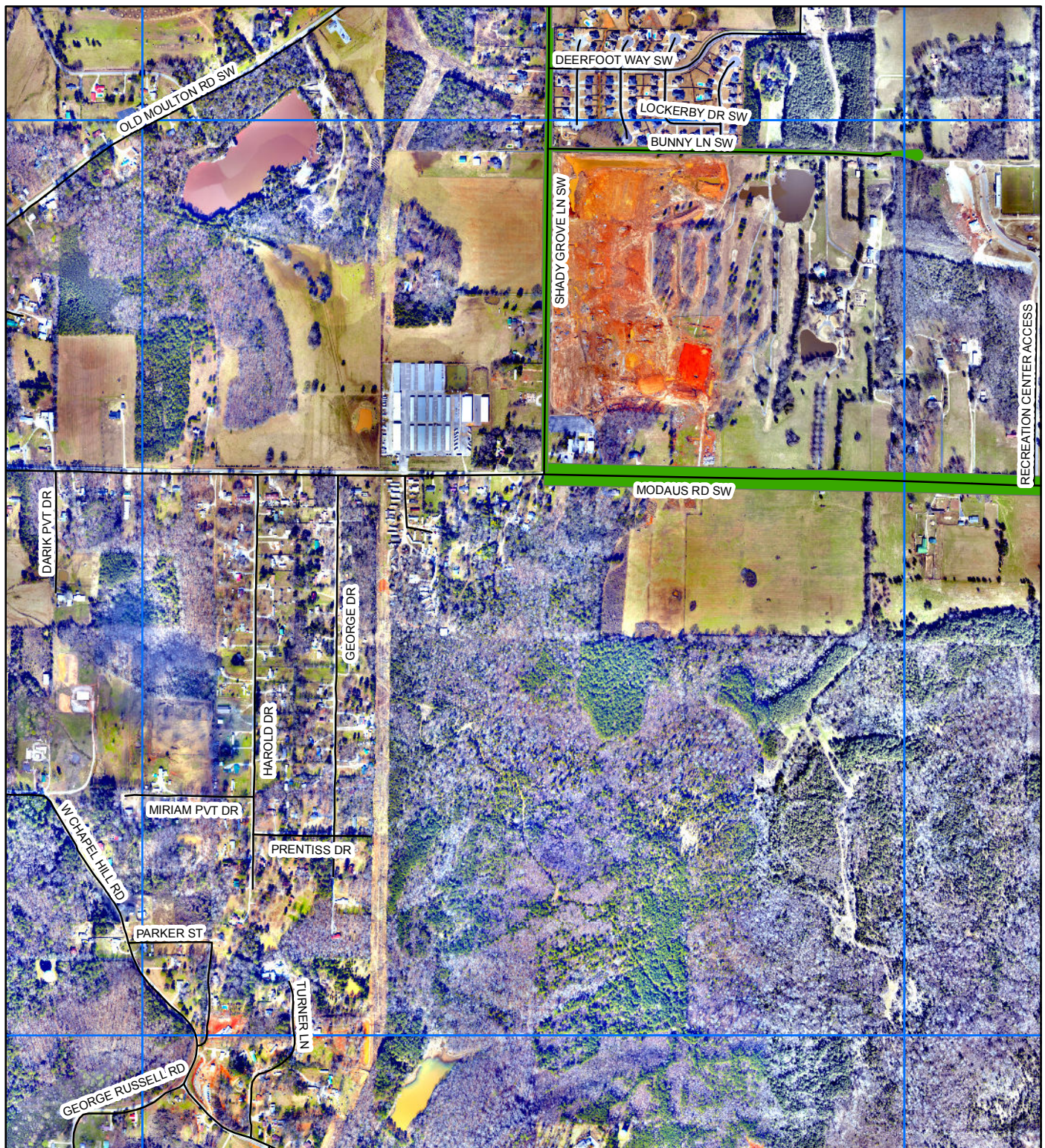


City of Decatur, Information Systems Department

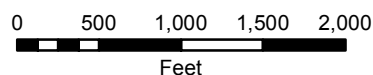
Every reasonable effort has been made to assure the accuracy of this map. The City of Decatur does not assume liability arising from the use of this map. This map is provided without warranty of any kind, either expressed or implied. Aerial photography flown March, 2016. Maps created March 6th, 2019.

- ALLEY
- STREET CENTERLINES
- GRID
- BOOM MOWER
- DECK MOWER
- TRACTOR MOWER
- WEEDEATER ONLY
- WEEDEATER AND HERBICIDE
- CONCRETE + GUARDRAIL





# CITY OF DECATUR MOWING

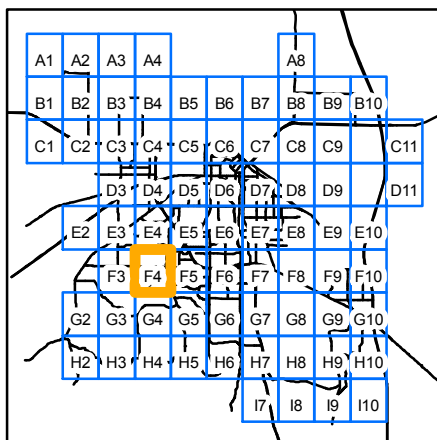


City of Decatur, Information Systems Department

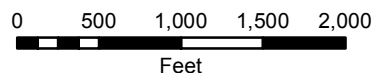
Every reasonable effort has been made to assure the accuracy of this map. The City of Decatur does not assume liability arising from the use of this map. This map is provided without warranty of any kind, either expressed or implied. Aerial photography flown March, 2016. Maps created March 6th, 2019.

- ALLEY
- STREET CENTERLINES
- GRID
- BOOM MOWER
- DECK MOWER
- TRACTOR MOWER
- WEEDEATER ONLY
- WEEDEATER AND HERBICIDE
- CONCRETE + GUARDRAIL





# CITY OF DECATUR MOWING



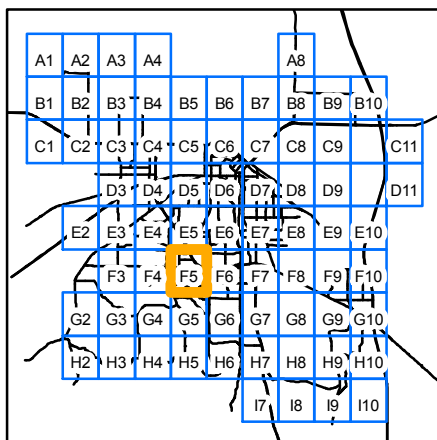
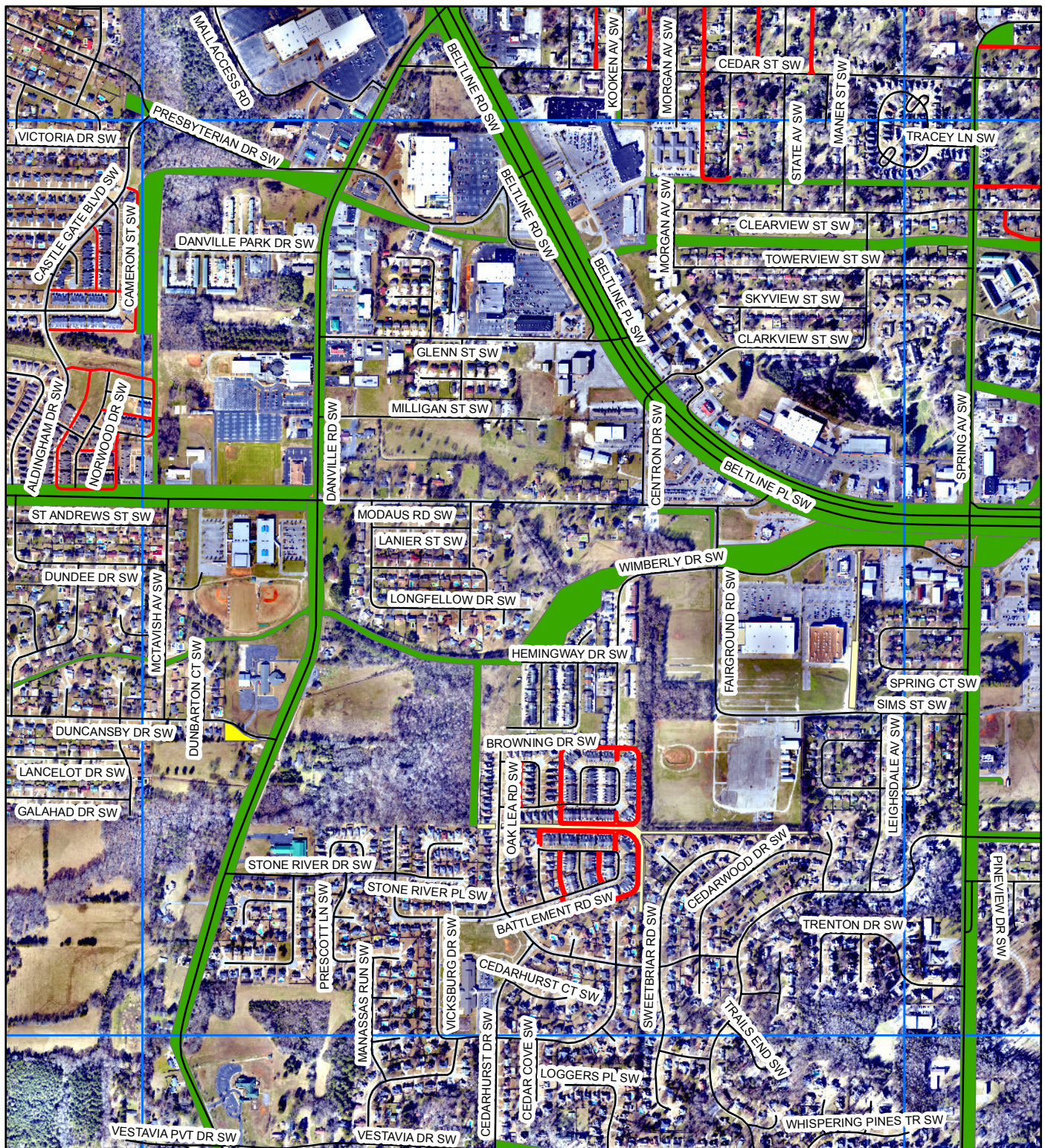
City of Decatur, Information Systems Department

Every reasonable effort has been made to assure the accuracy of this map. The City of Decatur does not assume liability arising from the use of this map. This map is provided without warranty of any kind, either expressed or implied. Aerial photography flown March, 2016. Maps created March 6th, 2019.

- ALLEY
- STREET CENTERLINES
- GRID
- BOOM MOWER
- DECK MOWER
- TRACTOR MOWER
- WEEDEATER ONLY
- WEEDEATER AND HERBICIDE
- CONCRETE + GUARDRAIL

F4





## CITY OF DECATUR MOWING

0 500 1,000 1,500 2,000  
Feet



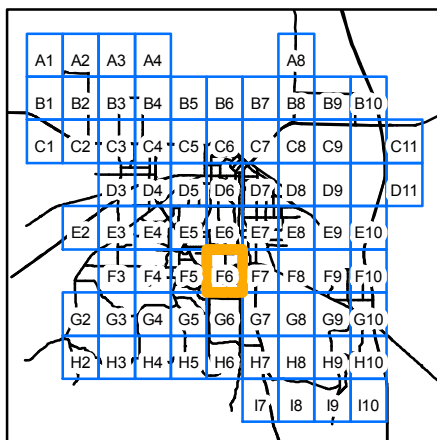
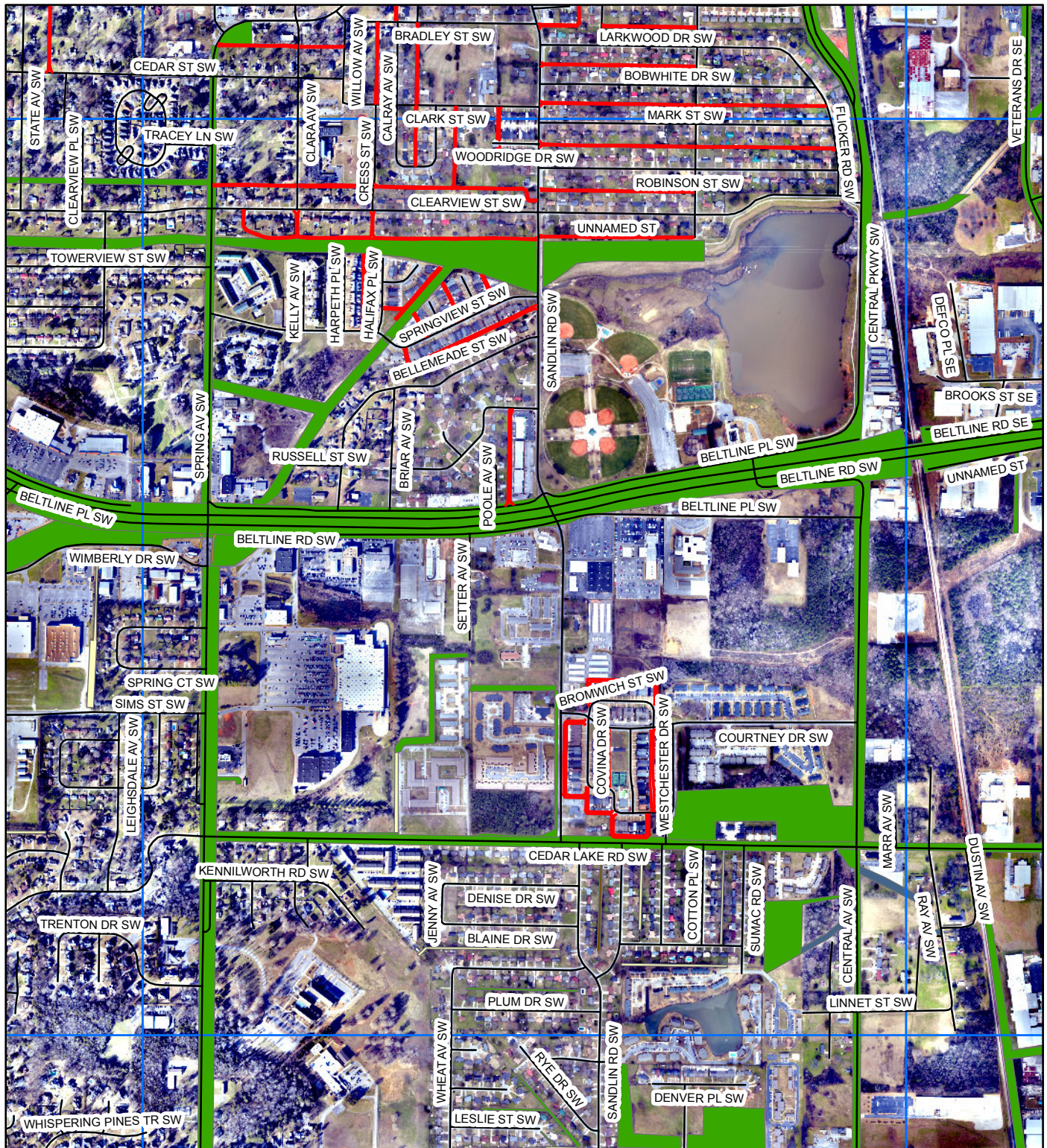
City of Decatur, Information Systems Department

Every reasonable effort has been made to assure the accuracy of this map. The City of Decatur does not assume liability arising from the use of this map. This map is provided without warranty of any kind, either expressed or implied. Aerial photography flown March, 2016. Maps created March 6th, 2019.

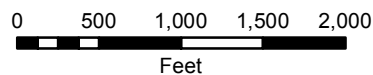
- ALLEY
- STREET CENTERLINES
- GRID
- BOOM MOWER
- DECK MOWER
- TRACTOR MOWER
- WEEDEATER ONLY
- WEEDEATER AND HERBICIDE
- CONCRETE + GUARDRAIL

F5





# CITY OF DECATUR MOWING



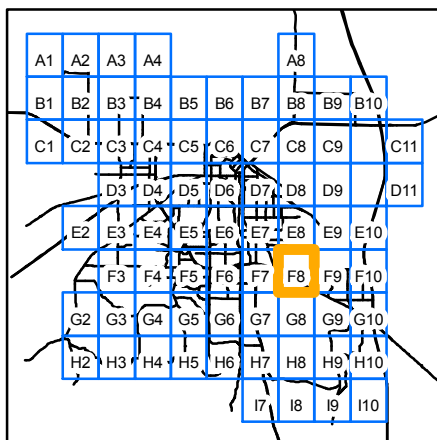
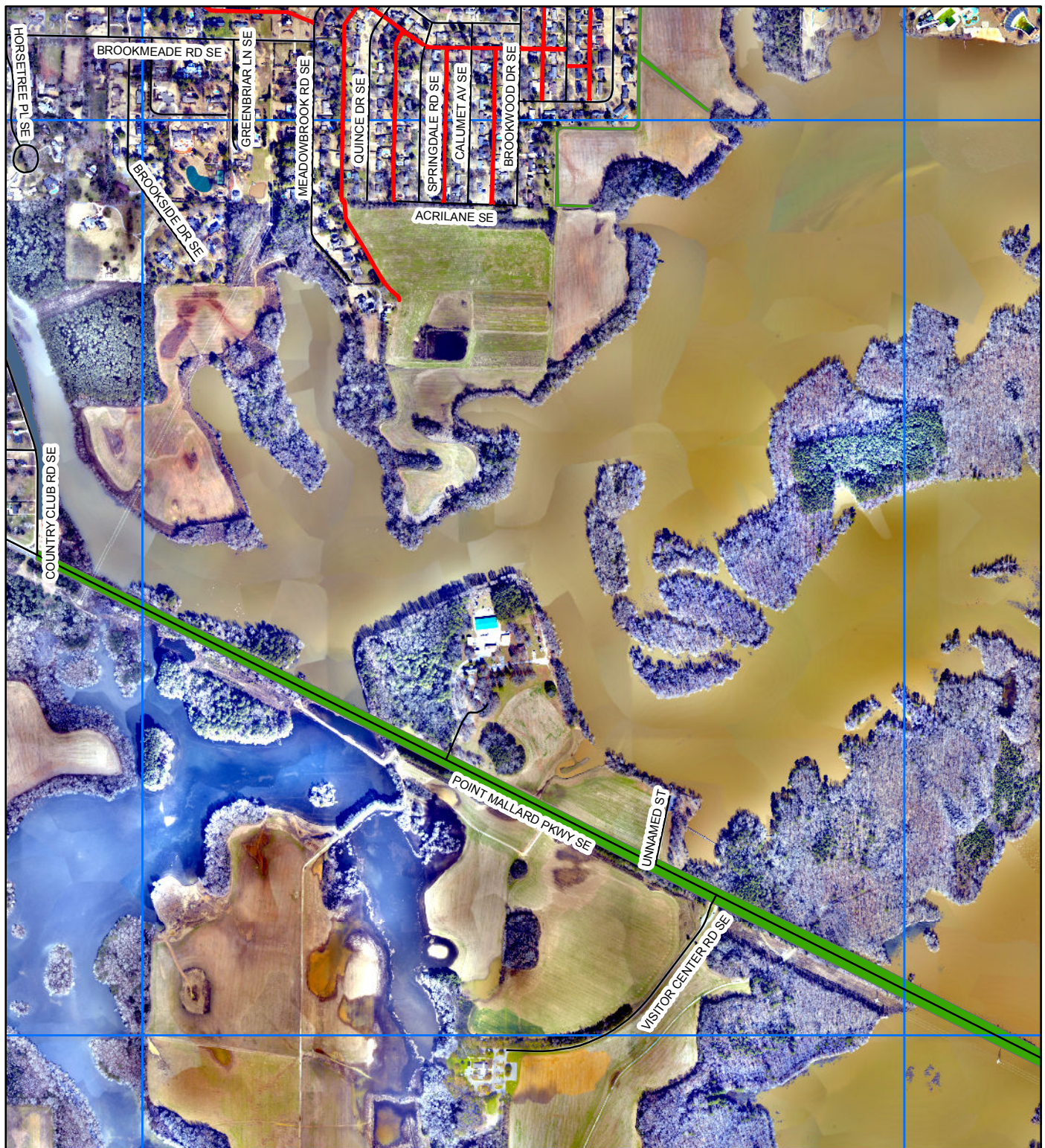
City of Decatur, Information Systems Department  
Every reasonable effort has been made to assure the accuracy of this map. The City of Decatur does not assume liability arising from the use of this map. This map is provided without warranty of any kind, either expressed or implied. Aerial photography flown March, 2016. Maps created March 6th, 2019.

- ALLEY
- STREET CENTERLINES
- GRID
- BOOM MOWER
- DECK MOWER
- TRACTOR MOWER
- WEEDEATER ONLY
- WEEDEATER AND HERBICIDE
- CONCRETE + GUARDRAIL

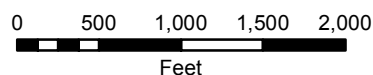








# CITY OF DECATUR MOWING

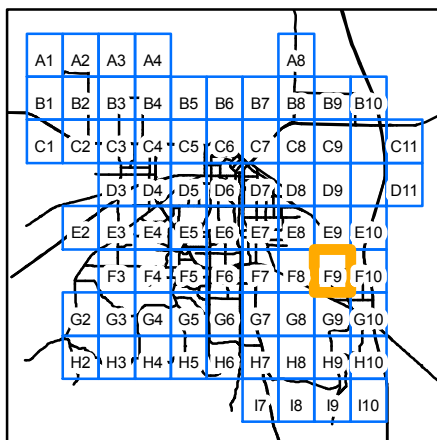


City of Decatur, Information Systems Department

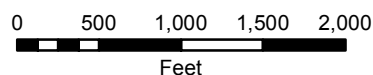
Every reasonable effort has been made to assure the accuracy of this map. The City of Decatur does not assume liability arising from the use of this map. This map is provided without warranty of any kind, either expressed or implied. Aerial photography flown March, 2016. Maps created March 6th, 2019.

- ALLEY
- STREET CENTERLINES
- GRID
- BOOM MOWER
- DECK MOWER
- TRACTOR MOWER
- WEEDEATER ONLY
- WEEDEATER AND HERBICIDE
- CONCRETE + GUARDRAIL





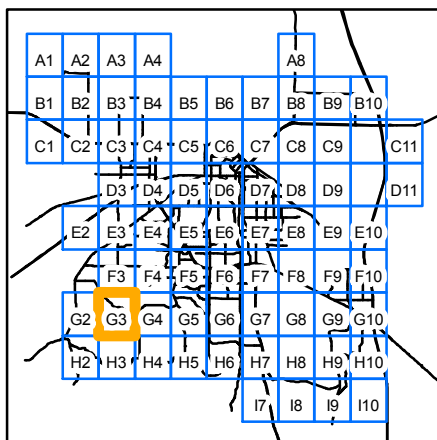
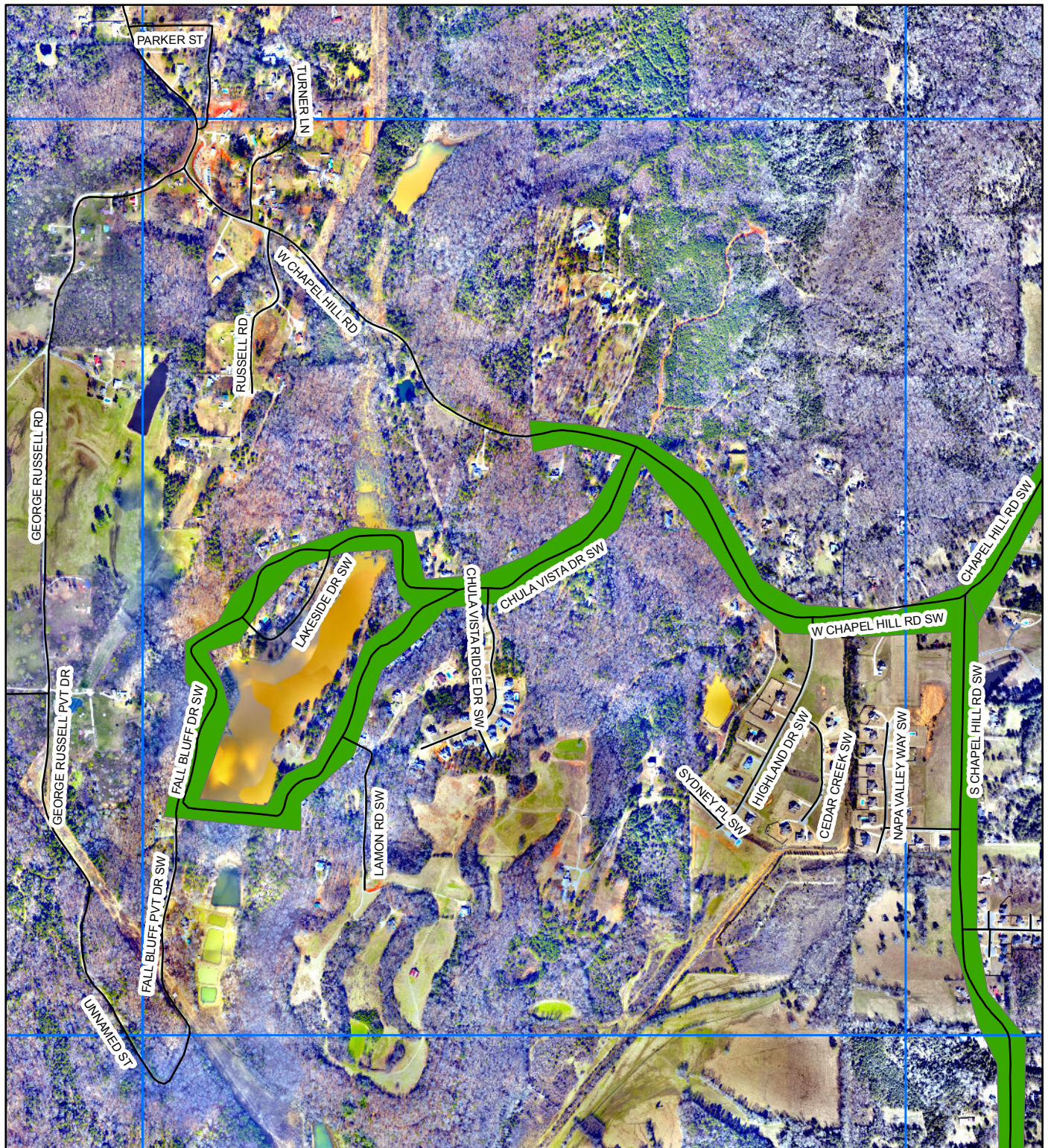
# CITY OF DECATUR MOWING



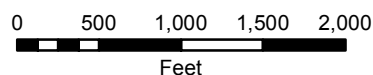
City of Decatur, Information Systems Department  
Every reasonable effort has been made to assure the accuracy of this map. The City of Decatur does not assume liability arising from the use of this map. This map is provided without warranty of any kind, either expressed or implied. Aerial photography flown March, 2016. Maps created March 6th, 2019.

- ALLEY
- STREET CENTERLINES
- GRID
- BOOM MOWER
- DECK MOWER
- TRACTOR MOWER
- WEEDEATER ONLY
- WEEDEATER AND HERBICIDE
- CONCRETE + GUARDRAIL





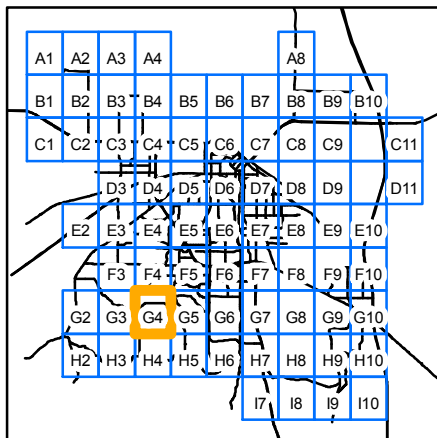
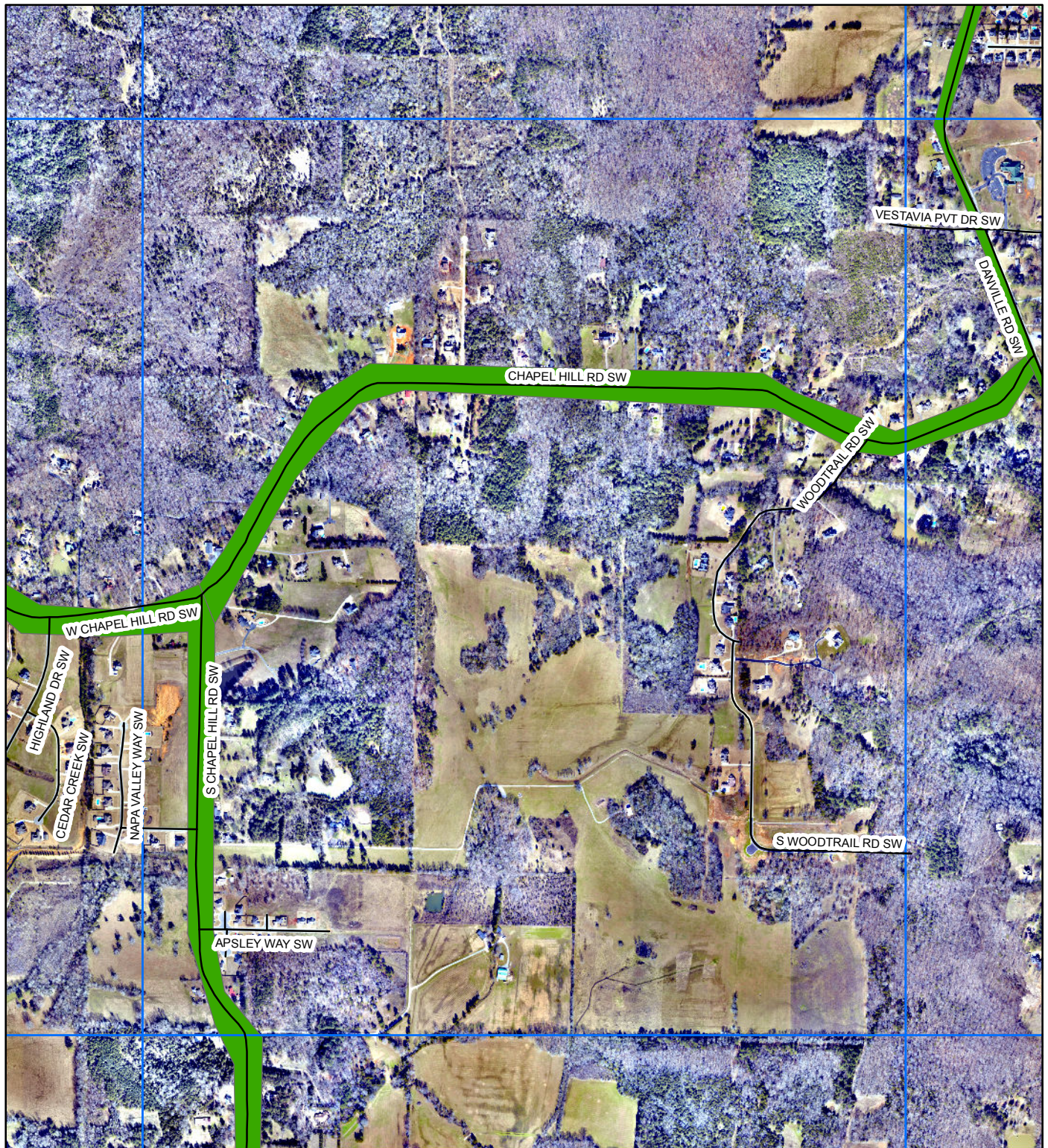
# CITY OF DECATUR MOWING



City of Decatur, Information Systems Department  
Every reasonable effort has been made to assure the accuracy of this map. The City of Decatur does not assume liability arising from the use of this map. This map is provided without warranty of any kind, either expressed or implied. Aerial photography flown March, 2016. Maps created March 6th, 2019.

- ALLEY
- STREET CENTERLINES
- GRID
- BOOM MOWER
- DECK MOWER
- TRACTOR MOWER
- WEEDEATER ONLY
- WEEDEATER AND HERBICIDE
- CONCRETE + GUARDRAIL





## CITY OF DECATUR MOWING

0 500 1,000 1,500 2,000  
Feet



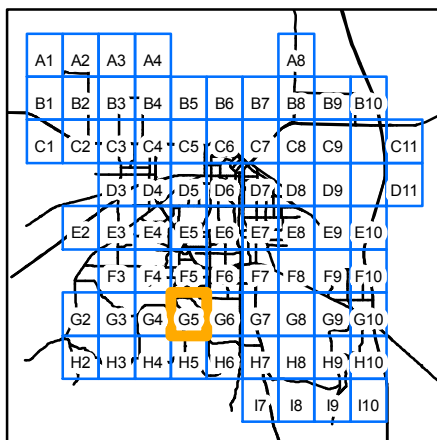
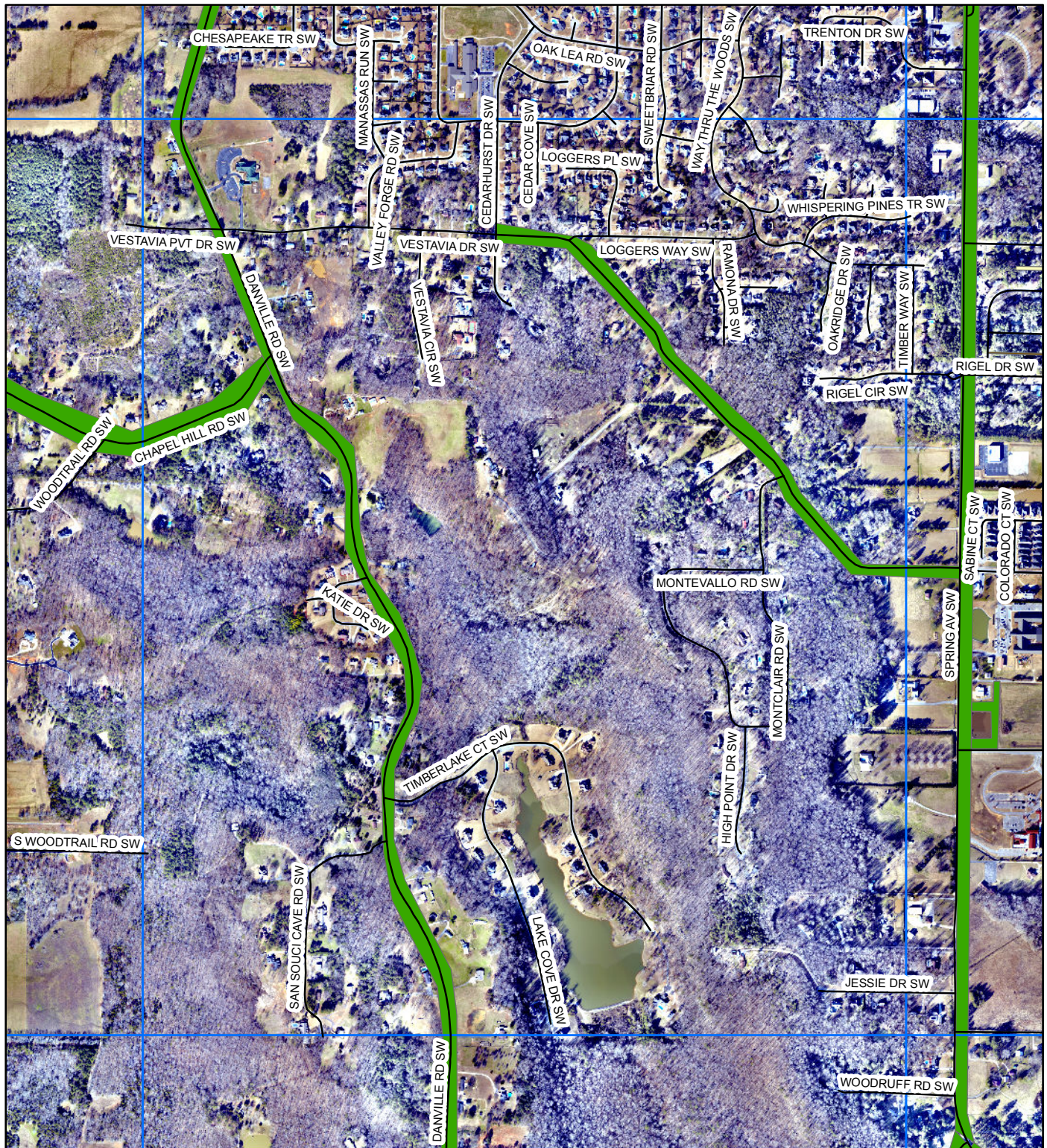
City of Decatur, Information Systems Department

Every reasonable effort has been made to assure the accuracy of this map. The City of Decatur does not assume liability arising from the use of this map. This map is provided without warranty of any kind, either expressed or implied. Aerial photography flown March, 2016. Maps created March 6th, 2019.

- ALLEY
- STREET CENTERLINES
- GRID
- BOOM MOWER
- DECK MOWER
- TRACTOR MOWER
- WEEDEATER ONLY
- WEEDEATER AND HERBICIDE
- CONCRETE + GUARDRAIL

G4





## CITY OF DECATUR MOWING

0 500 1,000 1,500 2,000  
Feet



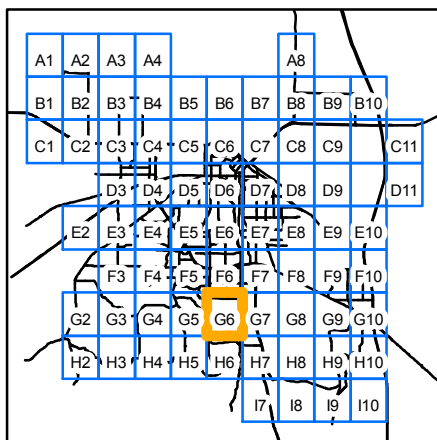
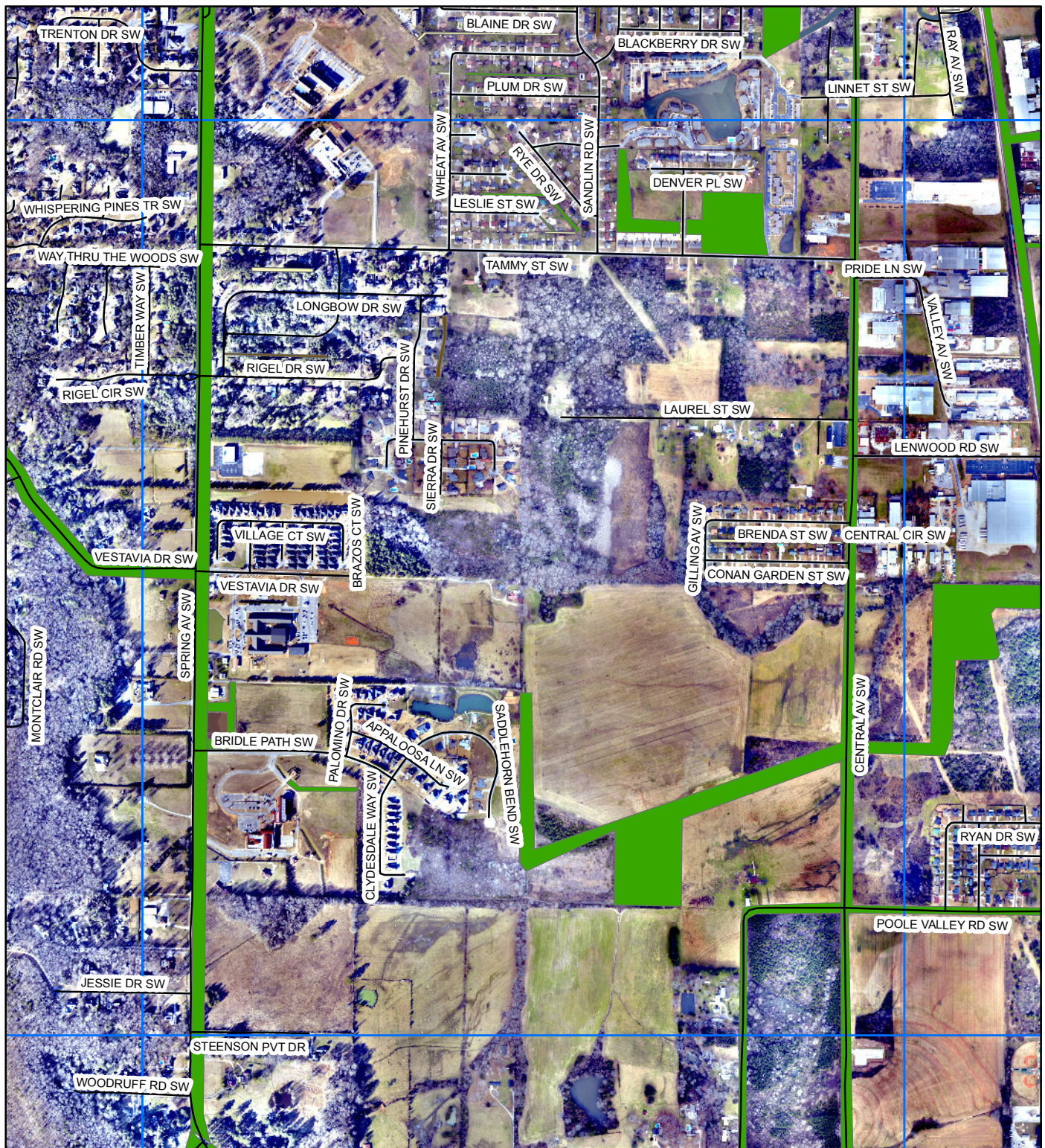
City of Decatur, Information Systems Department

Every reasonable effort has been made to assure the accuracy of this map. The City of Decatur does not assume liability arising from the use of this map. This map is provided without warranty of any kind, either expressed or implied. Aerial photography flown March, 2016. Maps created March 6th, 2019.

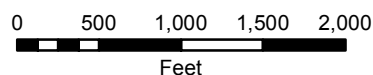
- ALLEY
- STREET CENTERLINES
- GRID
- BOOM MOWER
- DECK MOWER
- TRACTOR MOWER
- WEEDEATER ONLY
- WEEDEATER AND HERBICIDE
- CONCRETE + GUARDRAIL

G5





# CITY OF DECATUR MOWING

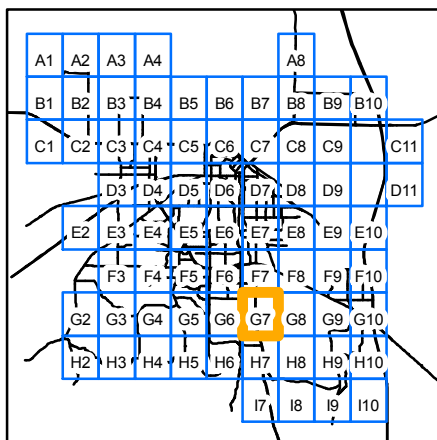


City of Decatur, Information Systems Department

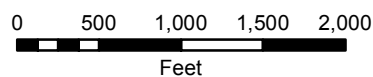
Every reasonable effort has been made to assure the accuracy of this map. The City of Decatur does not assume liability arising from the use of this map. This map is provided without warranty of any kind, either expressed or implied. Aerial photography flown March, 2016. Maps created March 6th, 2019.

- ALLEY
- STREET CENTERLINES
- GRID
- BOOM MOWER
- DECK MOWER
- TRACTOR MOWER
- WEEDEATER ONLY
- WEEDEATER AND HERBICIDE
- CONCRETE + GUARDRAIL





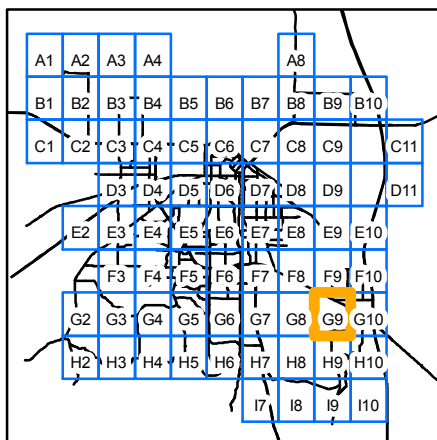
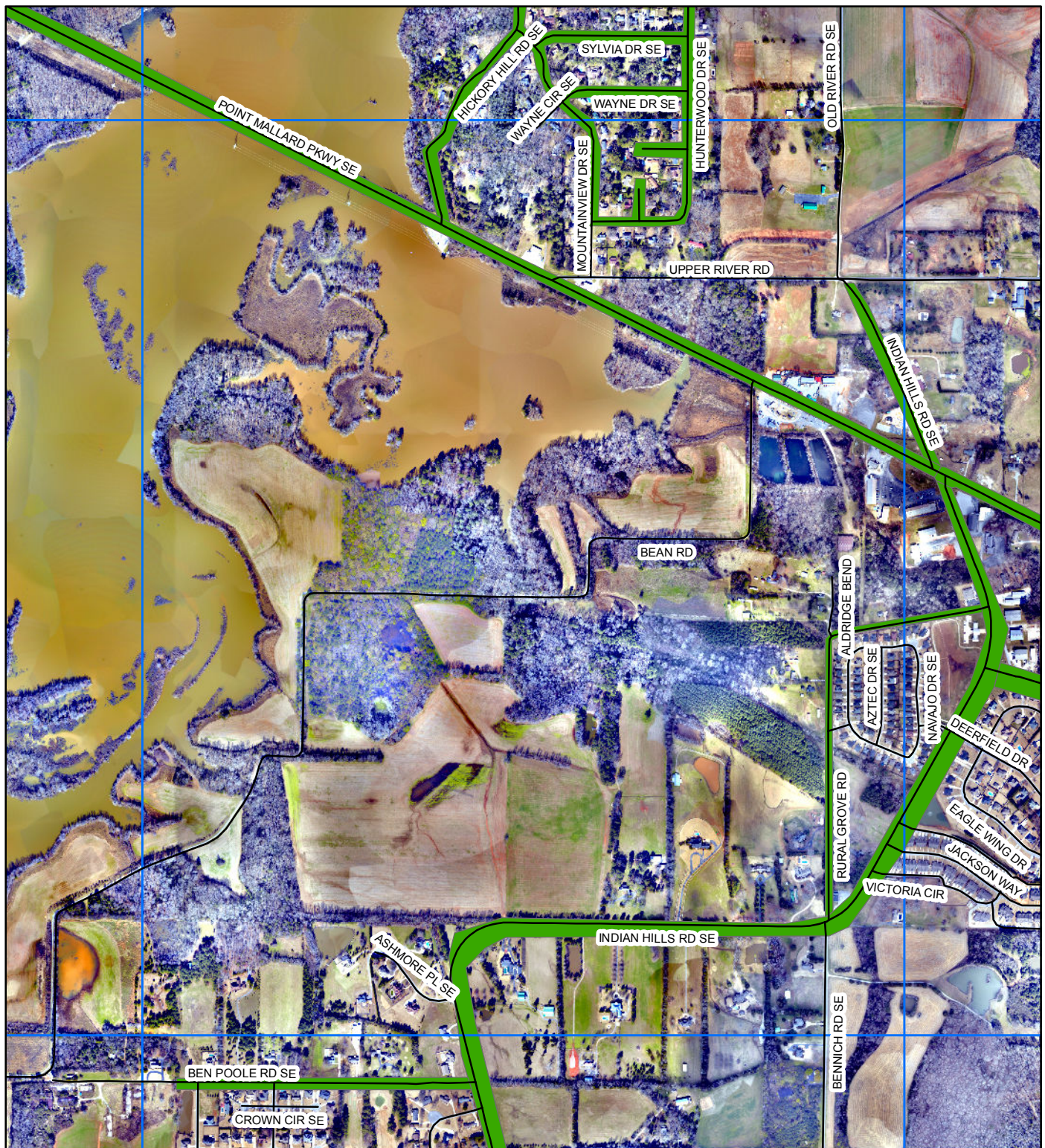
## CITY OF DECATUR MOWING



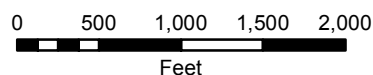
Every reasonable effort has been made to assure the accuracy of this map. The City of Decatur does not assume liability arising from the use of this map. This map is provided without warranty of any kind, either expressed or implied. Aerial photography flown March, 2016. Maps created March 6th, 2019.

- ALLEY
- STREET CENTERLINES
- GRID
- BOOM MOWER
- DECK MOWER
- TRACTOR MOWER
- WEED EATER ONLY
- WEED EATER AND HERBICIDE
- CONCRETE + GUARDRAIL





# CITY OF DECATUR MOWING

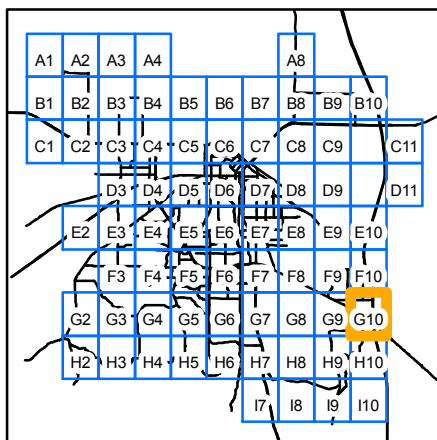
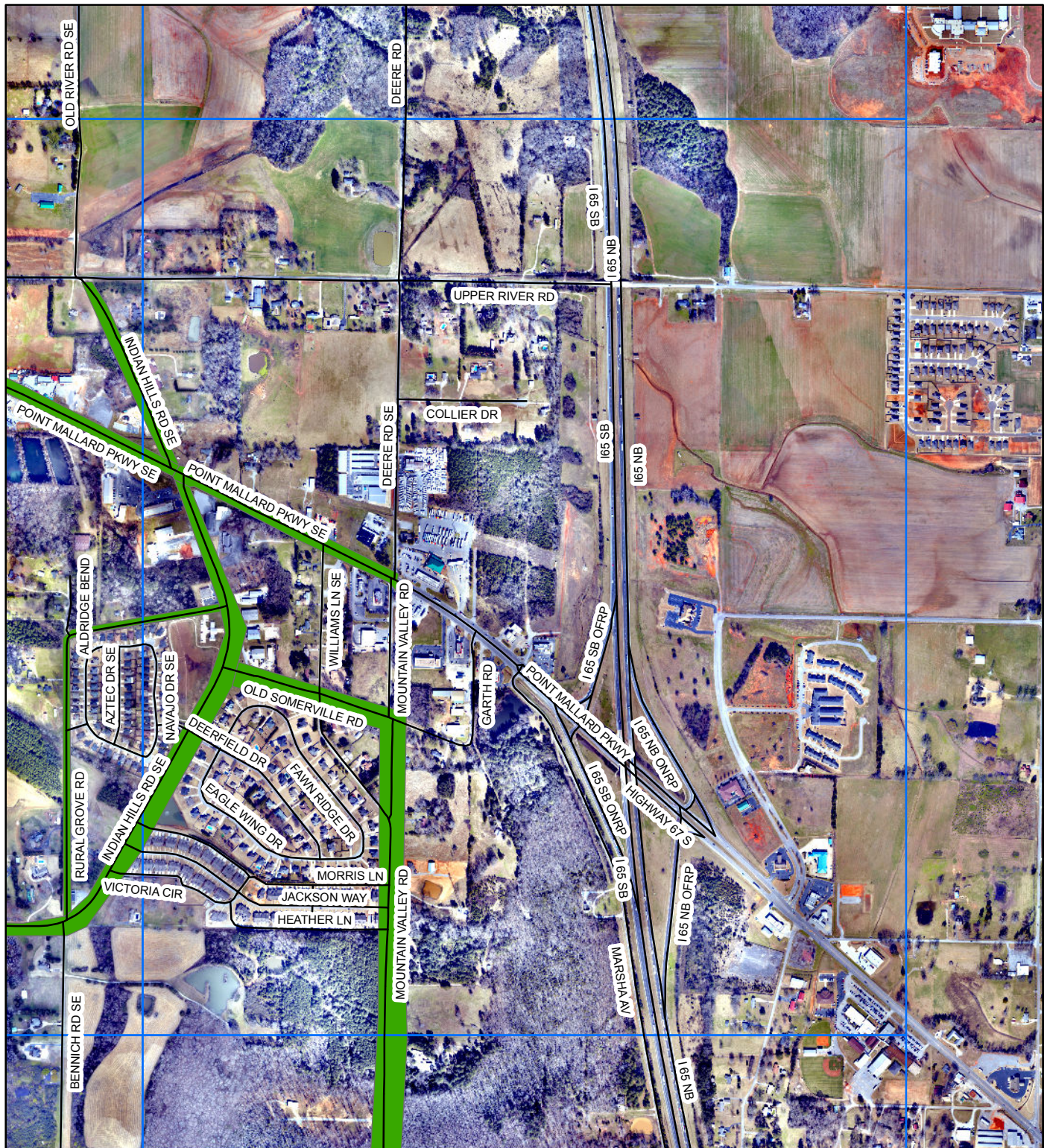


Every reasonable effort has been made to assure the accuracy of this map. The City of Decatur does not assume liability arising from the use of this map. This map is provided without warranty of any kind, either expressed or implied. Aerial photography flown March, 2016. Maps created March 6th, 2019.

- ALLEY
- STREET CENTERLINES
- GRID
- BOOM MOWER
- DECK MOWER
- TRACTOR MOWER
- WEEDEATER ONLY
- WEEDEATER AND HERBICIDE
- CONCRETE + GUARDRAIL

G9





## CITY OF DECATUR MOWING

0 500 1,000 1,500 2,000  
Feet

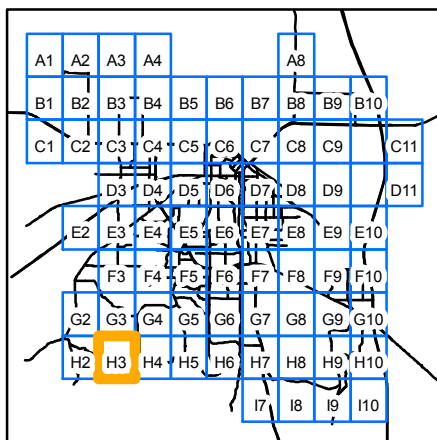
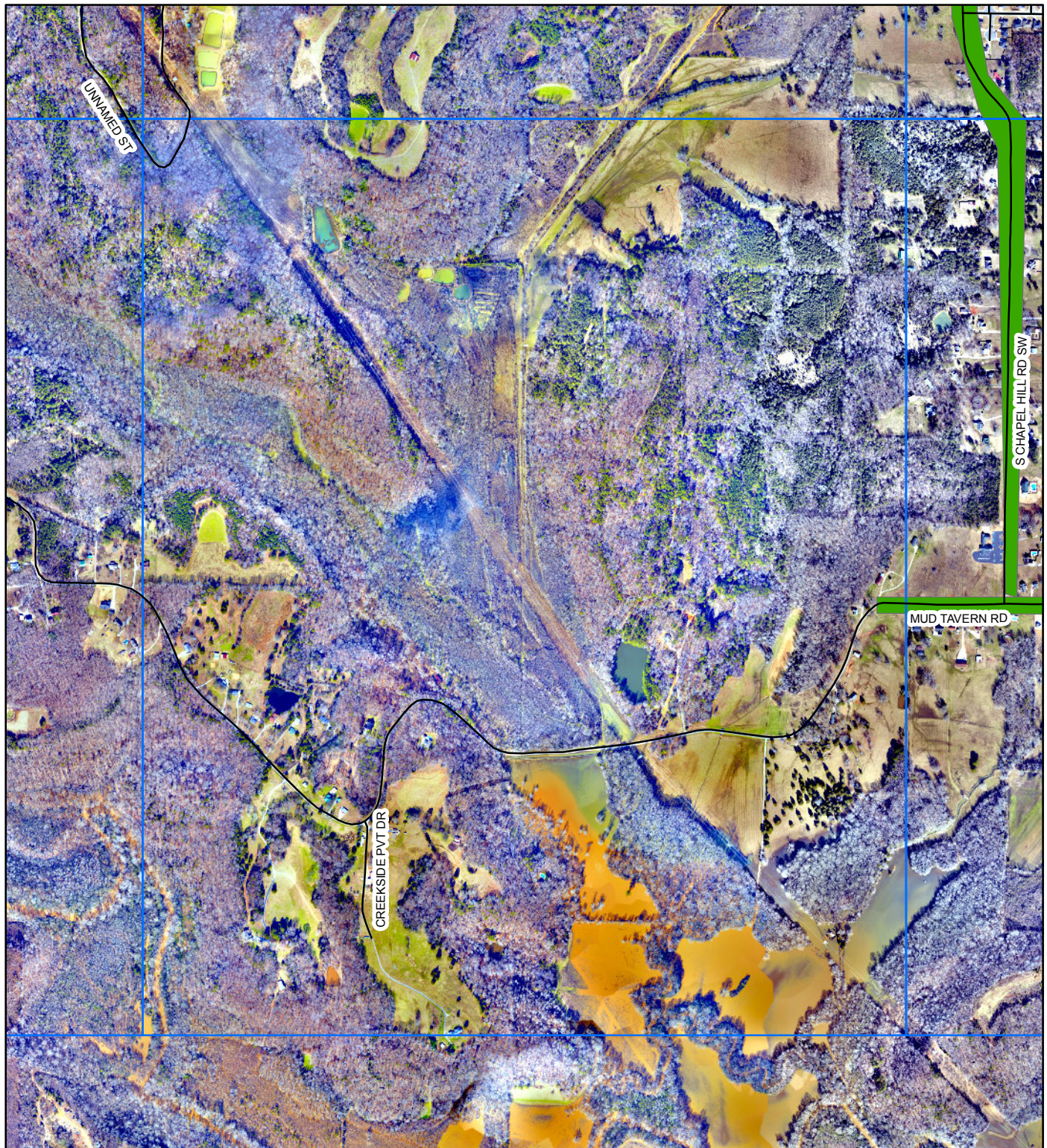


Every reasonable effort has been made to assure the accuracy of this map. The City of Decatur does not assume liability arising from the use of this map. This map is provided without warranty of any kind, either expressed or implied. Aerial photography flown March, 2016. Maps created March 6th, 2019.

- ALLEY
- STREET CENTERLINES
- GRID
- BOOM MOWER
- DECK MOWER
- TRACTOR MOWER
- WEEDEATER ONLY
- WEEDEATER AND HERBICIDE
- CONCRETE + GUARDRAIL

G10





# CITY OF DECATUR MOWING

0 500 1,000 1,500 2,000  
Feet



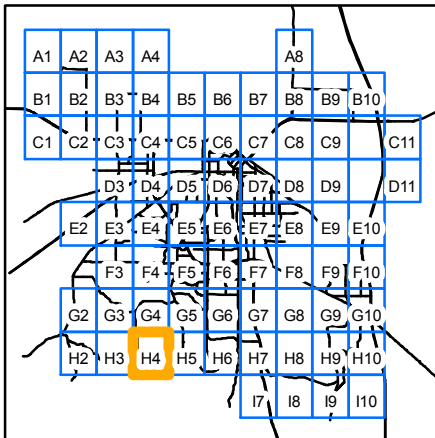
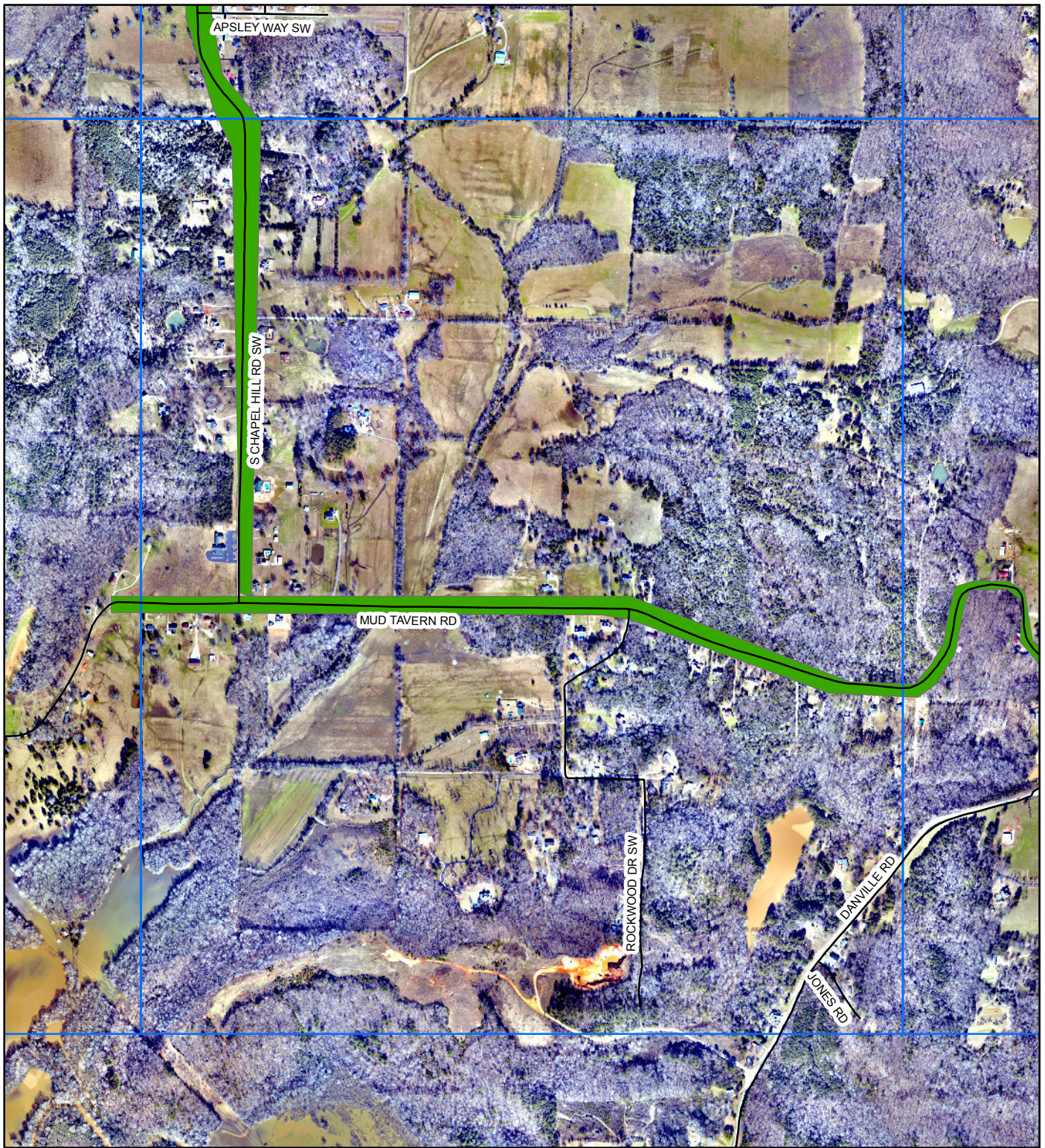
City of Decatur, Information Systems Department

Every reasonable effort has been made to assure the accuracy of this map. The City of Decatur does not assume liability arising from the use of this map. This map is provided without warranty of any kind, either expressed or implied. Aerial photography flown March, 2016. Maps created March 6th, 2019.

- ALLEY
- STREET CENTERLINES
- GRID
- BOOM MOWER
- DECK MOWER
- TRACTOR MOWER
- WEEDEATER ONLY
- WEEDEATER AND HERBICIDE
- CONCRETE + GUARDRAIL

H3





## CITY OF DECATUR MOWING

0 500 1,000 1,500 2,000  
Feet



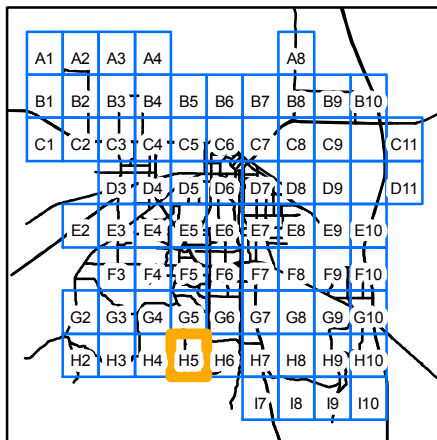
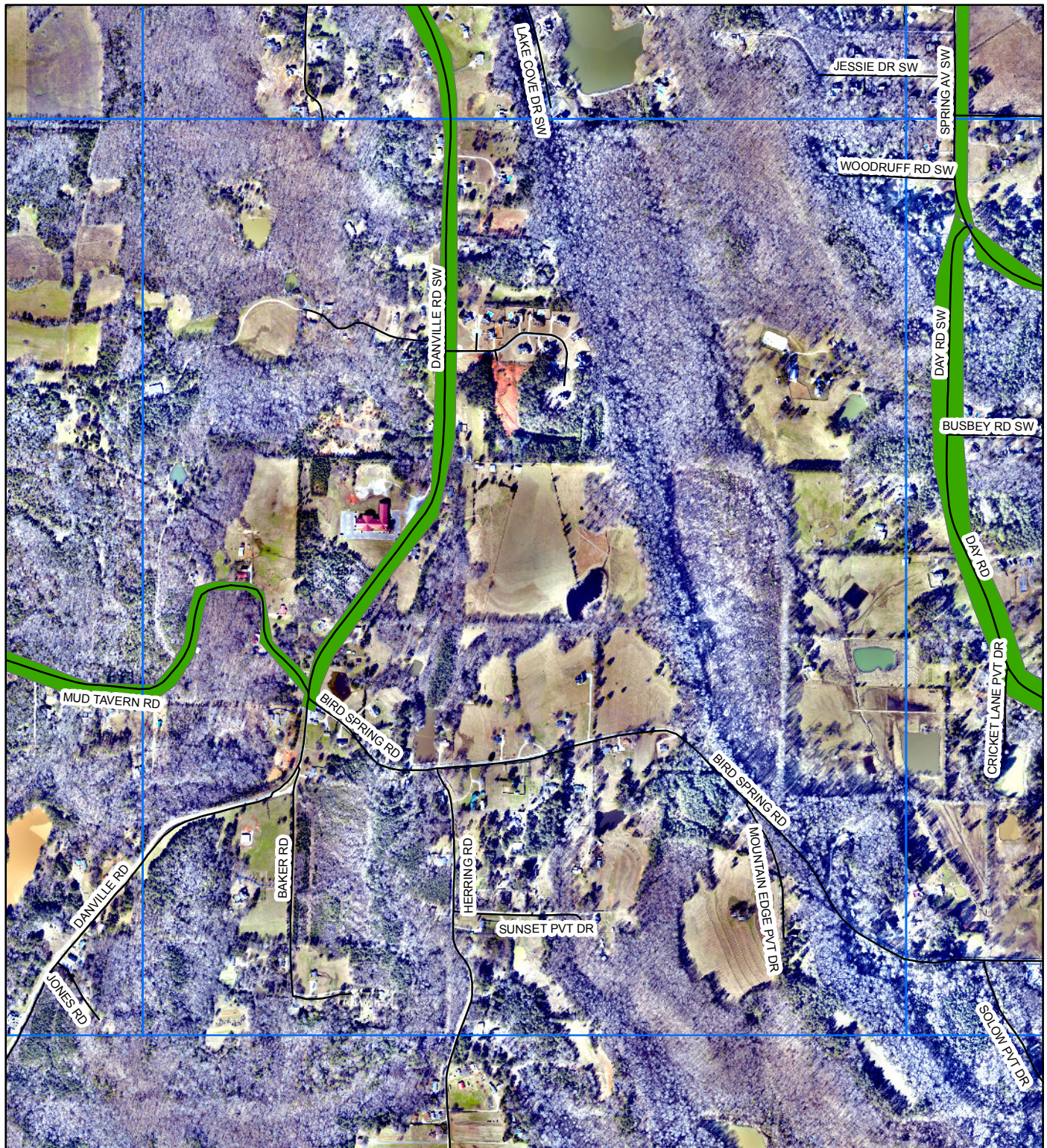
City of Decatur, Information Systems Department

Every reasonable effort has been made to assure the accuracy of this map. The City of Decatur does not assume liability arising from the use of this map. This map is provided without warranty of any kind, either expressed or implied. Aerial photography flown March, 2016. Maps created March 6th, 2019.

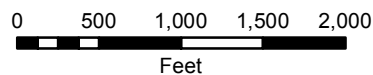
- ALLEY
- STREET CENTERLINES
- GRID
- BOOM MOWER
- DECK MOWER
- TRACTOR MOWER
- WEEDEATER ONLY
- WEEDEATER AND HERBICIDE
- CONCRETE + GUARDRAIL

H4





# CITY OF DECATUR MOWING



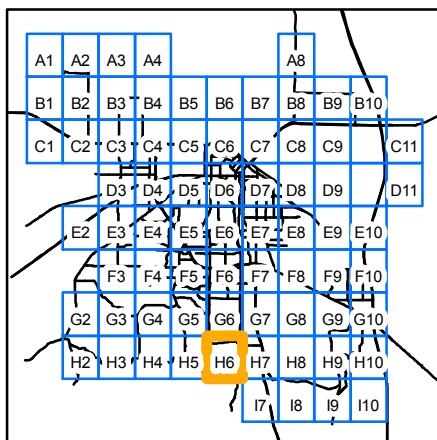
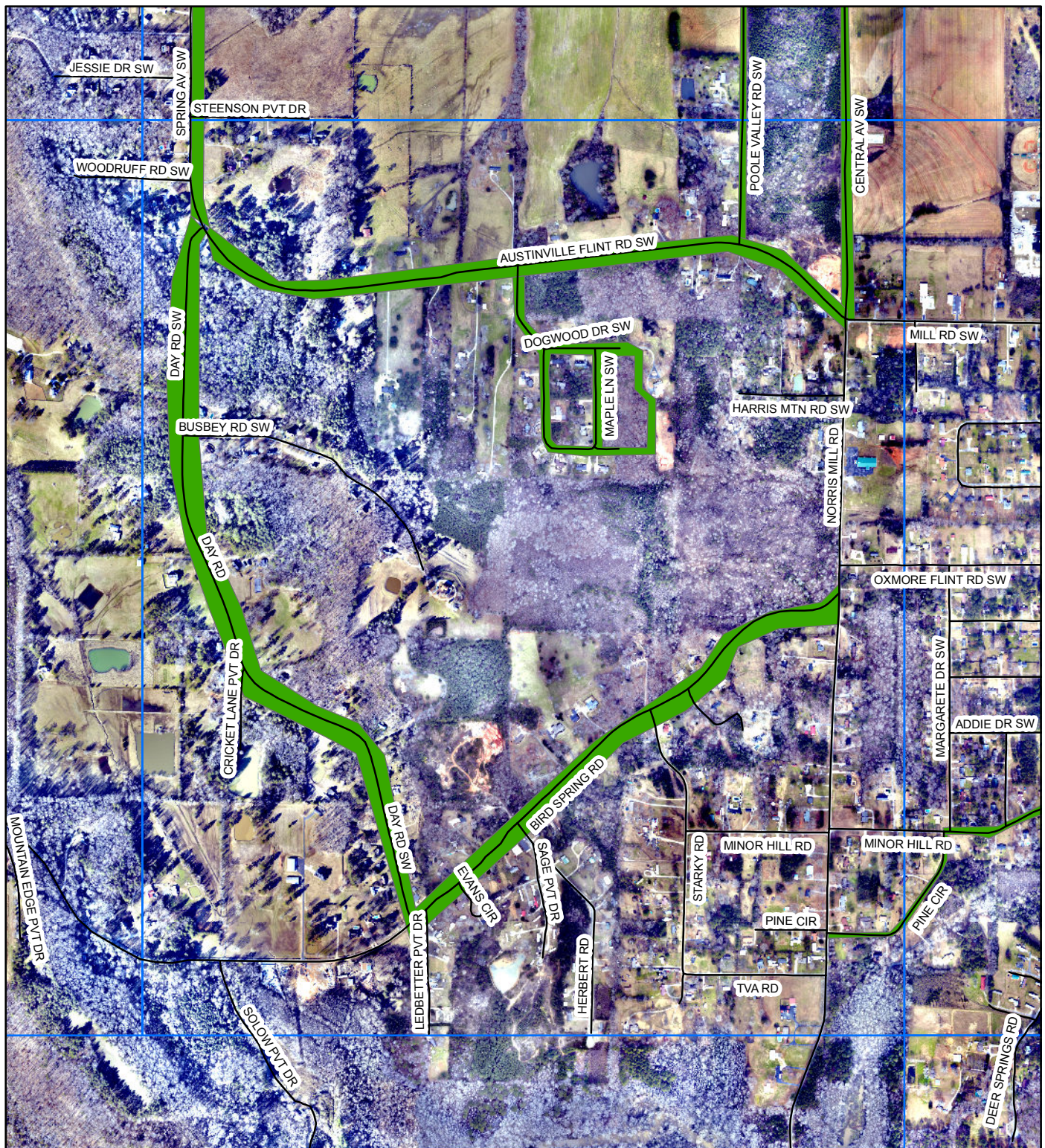
City of Decatur, Information Systems Department

Every reasonable effort has been made to assure the accuracy of this map. The City of Decatur does not assume liability arising from the use of this map. This map is provided without warranty of any kind, either expressed or implied. Aerial photography flown March, 2016. Maps created March 6th, 2019.

- ALLEY
- STREET CENTERLINES
- GRID
- BOOM MOWER
- DECK MOWER
- TRACTOR MOWER
- WEEDEATER ONLY
- WEEDEATER AND HERBICIDE
- CONCRETE + GUARDRAIL

H5





## CITY OF DECATUR MOWING

0 500 1,000 1,500 2,000  
Feet



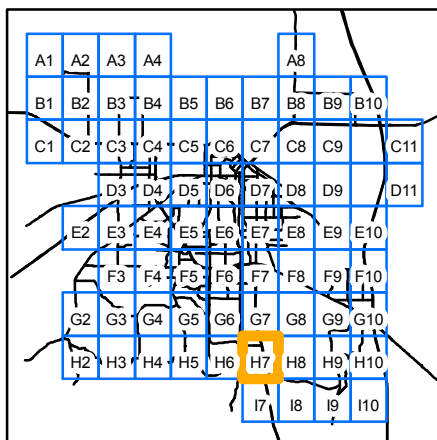
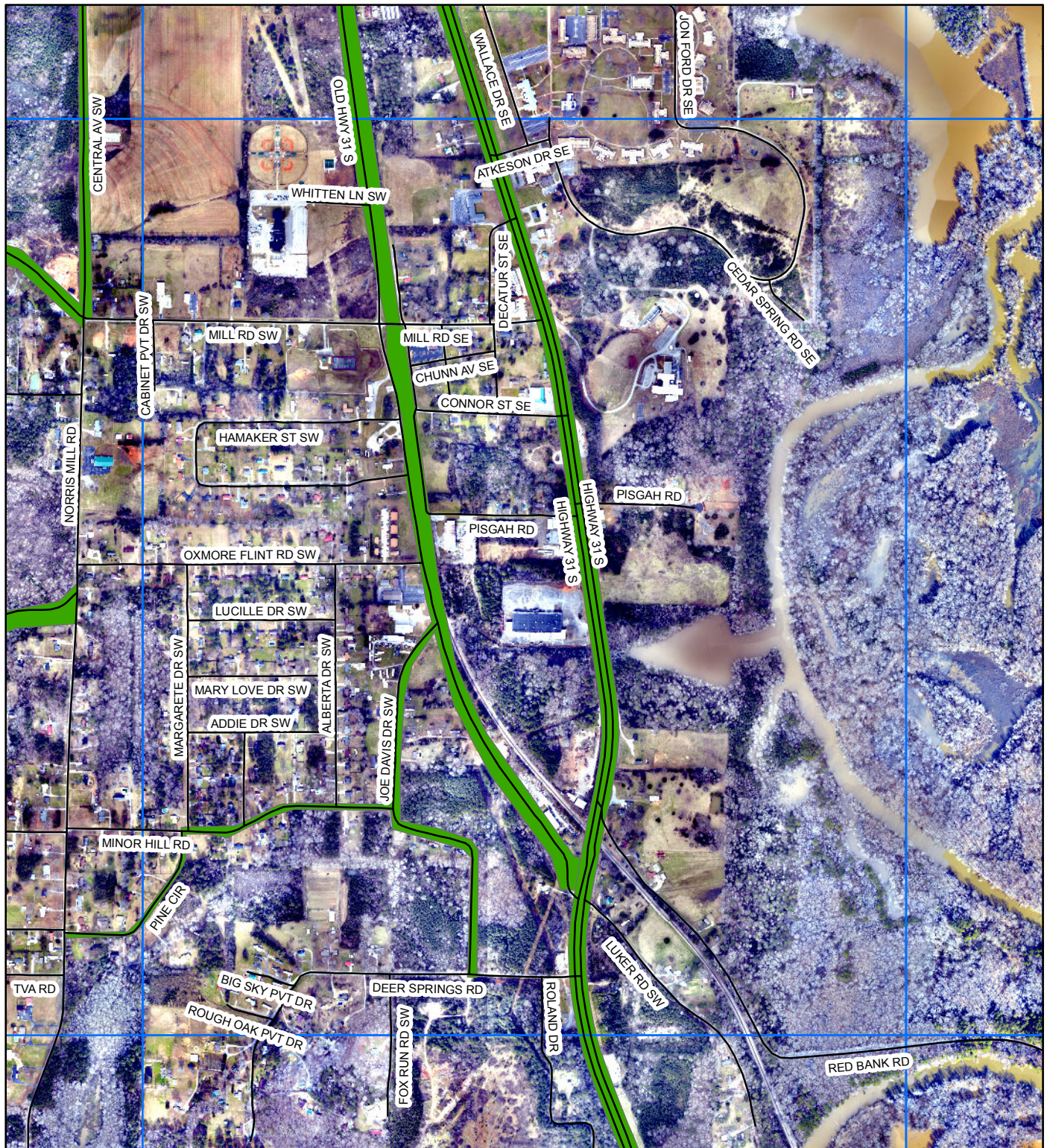
City of Decatur, Information Systems Department

Every reasonable effort has been made to assure the accuracy of this map. The City of Decatur does not assume liability arising from the use of this map. This map is provided without warranty of any kind, either expressed or implied. Aerial photography flown March, 2016. Maps created March 6th, 2019.

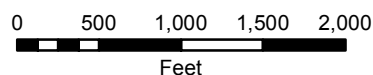
- ALLEY
- STREET CENTERLINES
- GRID
- BOOM MOWER
- DECK MOWER
- TRACTOR MOWER
- WEEDEATER ONLY
- WEEDEATER AND HERBICIDE
- CONCRETE + GUARDRAIL

H6





# CITY OF DECATUR MOWING



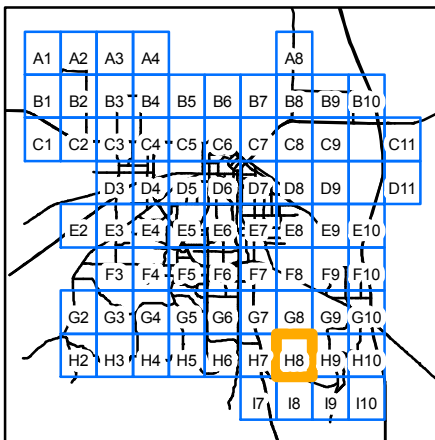
City of Decatur, Information Systems Department

Every reasonable effort has been made to assure the accuracy of this map. The City of Decatur does not assume liability arising from the use of this map. This map is provided without warranty of any kind, either expressed or implied. Aerial photography flown March, 2016. Maps created March 6th, 2019.

- ALLEY
- STREET CENTERLINES
- GRID
- BOOM MOWER
- DECK MOWER
- TRACTOR MOWER
- WEEDEATER ONLY
- WEEDEATER AND HERBICIDE
- CONCRETE + GUARDRAIL

H7





# CITY OF DECATUR MOWING

0 500 1,000 1,500 2,000  
Feet



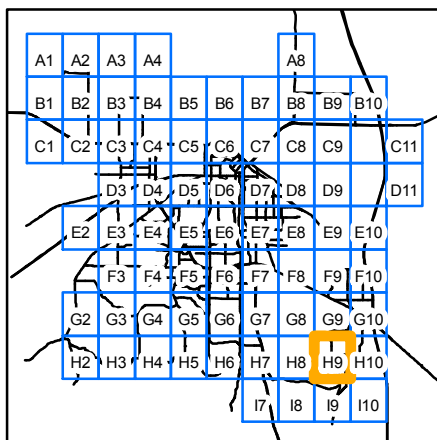
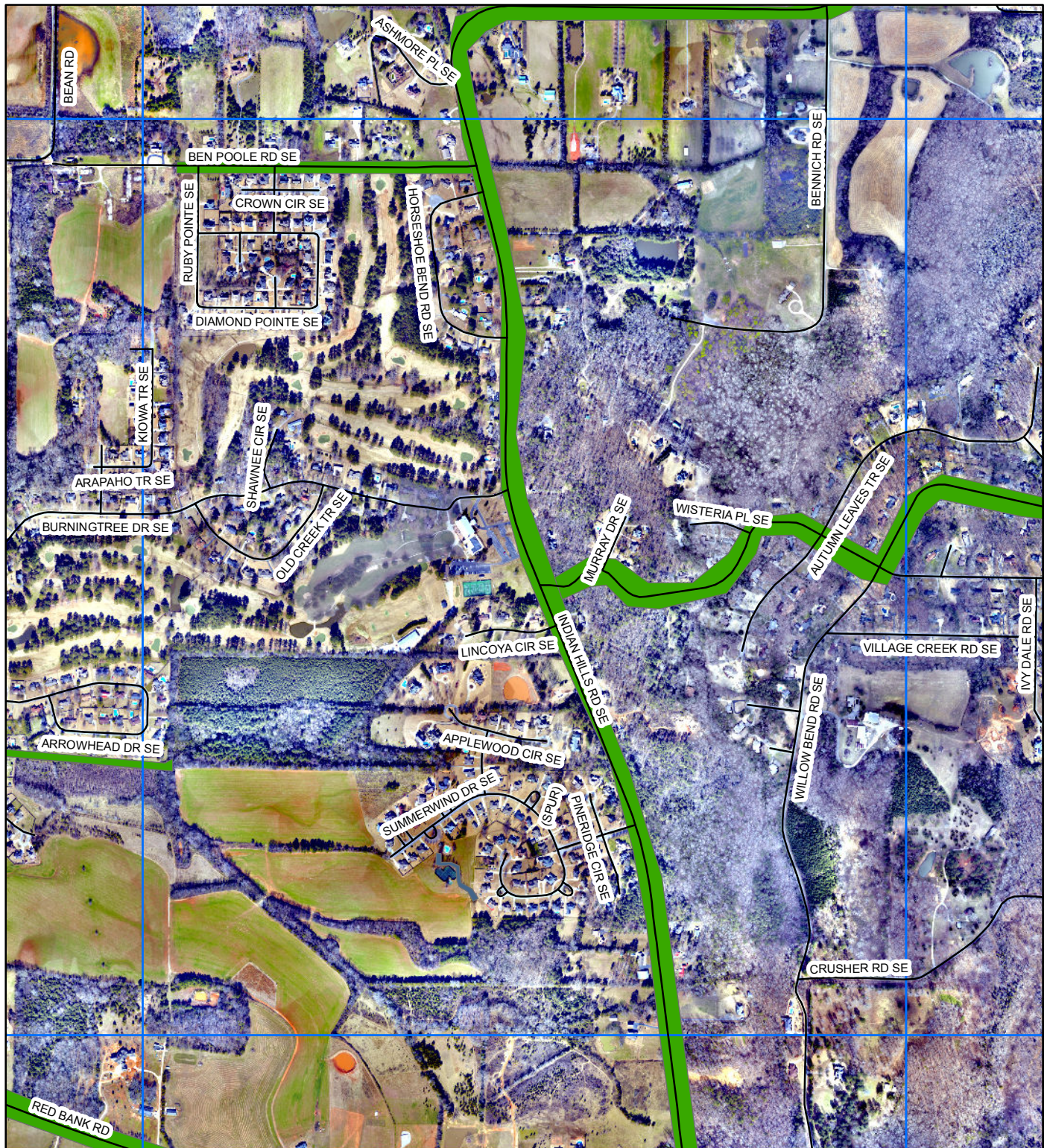
City of Decatur, Information Systems Department

Every reasonable effort has been made to assure the accuracy of this map. The City of Decatur does not assume liability arising from the use of this map. This map is provided without warranty of any kind, either expressed or implied. Aerial photography flown March, 2016. Maps created March 6th, 2019.

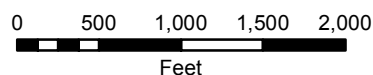
- ALLEY
- STREET CENTERLINES
- GRID
- BOOM MOWER
- DECK MOWER
- TRACTOR MOWER
- WEEDEATER ONLY
- WEEDEATER AND HERBICIDE
- CONCRETE + GUARDRAIL

H8





# CITY OF DECATUR MOWING

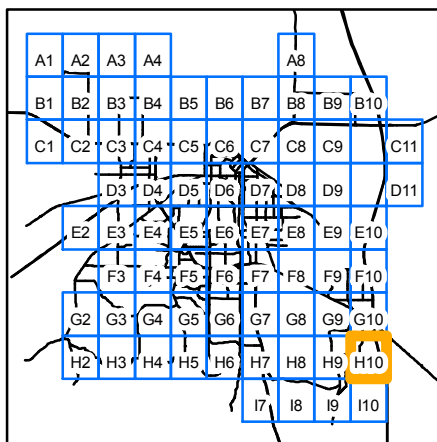
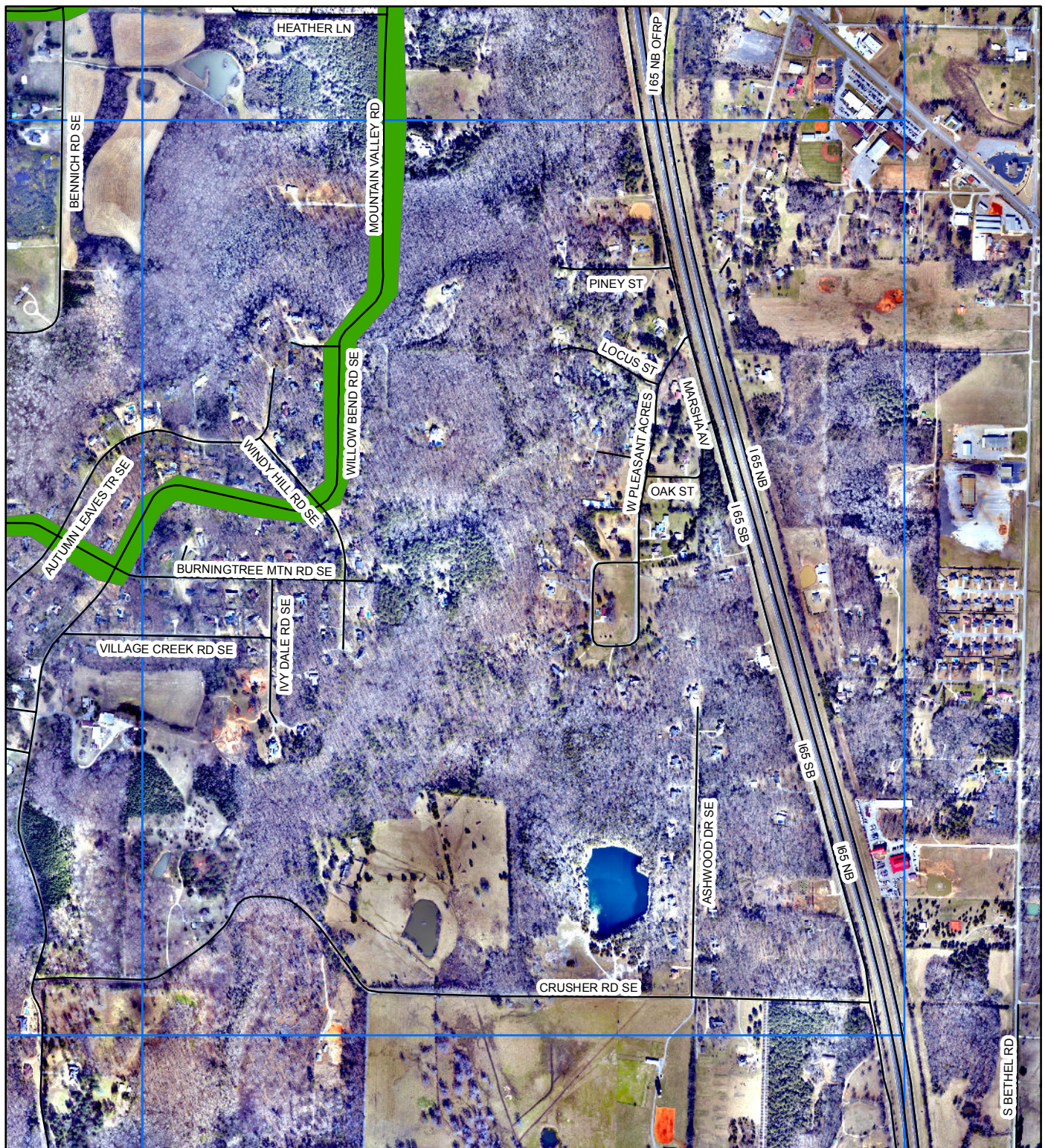


Every reasonable effort has been made to assure the accuracy of this map. The City of Decatur does not assume liability arising from the use of this map. This map is provided without warranty of any kind, either expressed or implied. Aerial photography flown March, 2016. Maps created March 6th, 2019.

- ALLEY
- STREET CENTERLINES
- GRID
- BOOM MOWER
- DECK MOWER
- TRACTOR MOWER
- WEEDEATER ONLY
- WEEDEATER AND HERBICIDE
- CONCRETE + GUARDRAIL

H9





## CITY OF DECATUR MOWING

0 500 1,000 1,500 2,000  
Feet



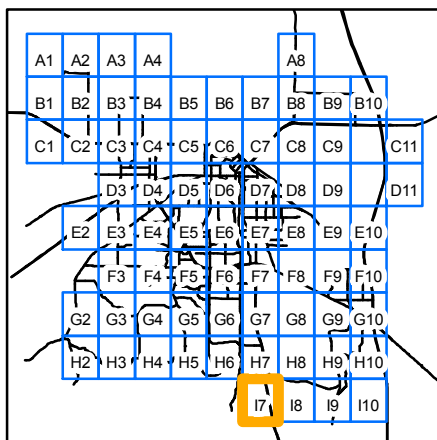
City of Decatur, Information Systems Department

Every reasonable effort has been made to assure the accuracy of this map. The City of Decatur does not assume liability arising from the use of this map. This map is provided without warranty of any kind, either expressed or implied. Aerial photography flown March, 2016. Maps created March 6th, 2019.

- ALLEY
- STREET CENTERLINES
- GRID
- BOOM MOWER
- DECK MOWER
- TRACTOR MOWER
- WEEDEATER ONLY
- WEEDEATER AND HERBICIDE
- CONCRETE + GUARDRAIL

H10





## CITY OF DECATUR MOWING

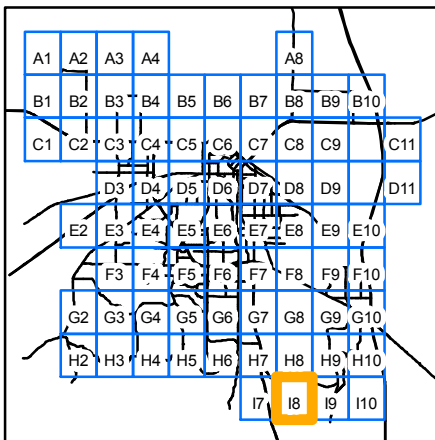
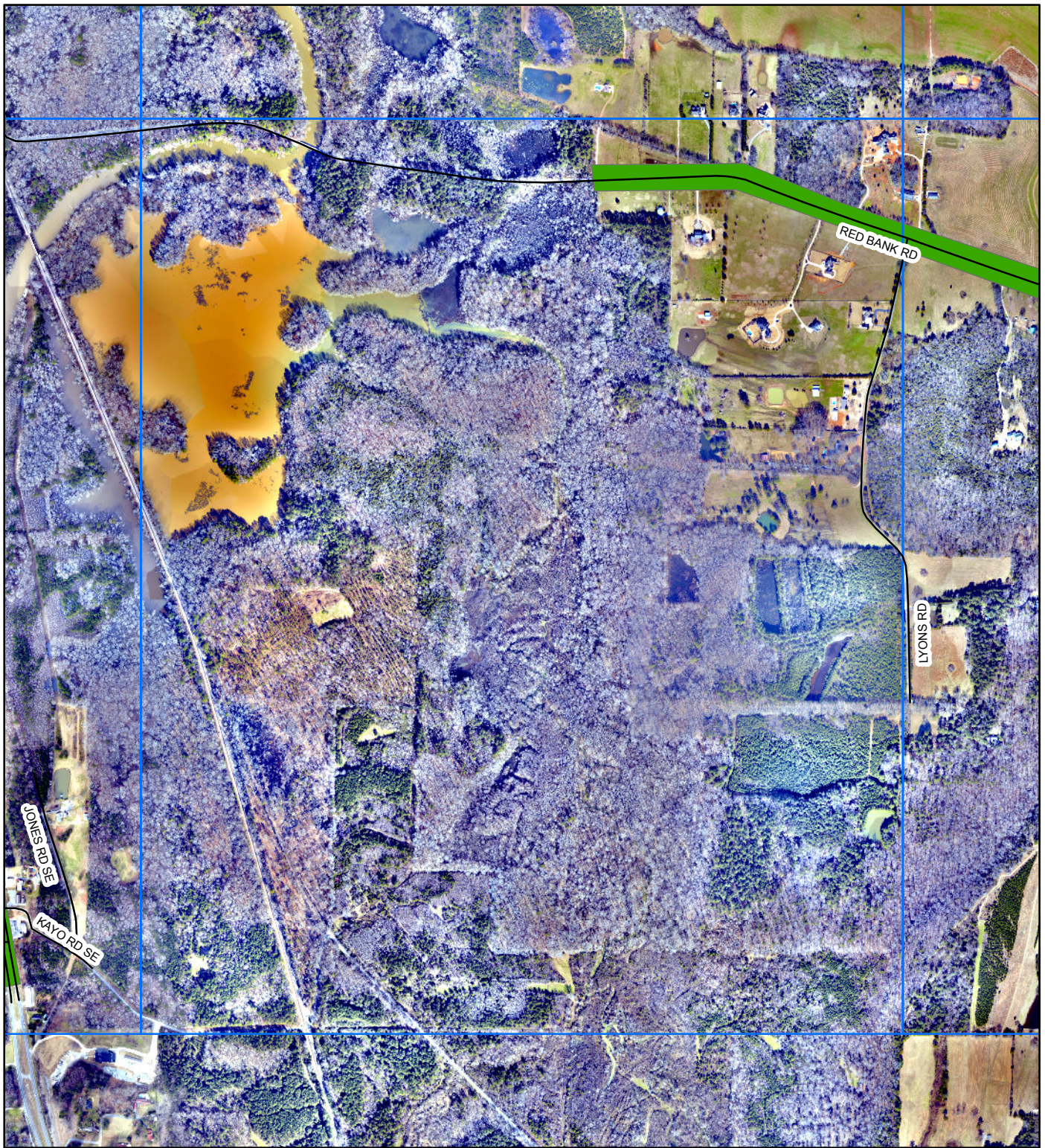
0 500 1,000 1,500 2,000  
Feet



Every reasonable effort has been made to assure the accuracy of this map. The City of Decatur does not assume liability arising from the use of this map. This map is provided without warranty of any kind, either expressed or implied. Aerial photography flown March, 2016. Maps created March 6th, 2019.

- ALLEY
- STREET CENTERLINES
- GRID
- BOOM MOWER
- DECK MOWER
- TRACTOR MOWER
- WEDEATER ONLY
- WEDEATER AND HERBICIDE
- CONCRETE + GUARDRAIL





## CITY OF DECATUR MOWING

0 500 1,000 1,500 2,000  
Feet

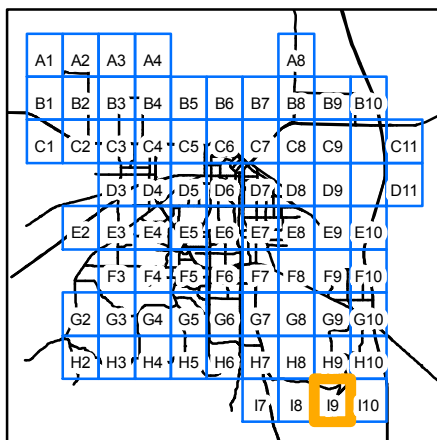


City of Decatur, Information Systems Department

Every reasonable effort has been made to assure the accuracy of this map. The City of Decatur does not assume liability arising from the use of this map. This map is provided without warranty of any kind, either expressed or implied. Aerial photography flown March, 2016. Maps created March 6th, 2019.

- ALLEY
- STREET CENTERLINES
- GRID
- BOOM MOWER
- DECK MOWER
- TRACTOR MOWER
- WEED EATER ONLY
- WEED EATER AND HERBICIDE
- CONCRETE + GUARDRAIL





# CITY OF DECATUR MOWING

0 500 1,000 1,500 2,000  
Feet



Every reasonable effort has been made to assure the accuracy of this map. The City of Decatur does not assume liability arising from the use of this map. This map is provided without warranty of any kind, either expressed or implied. Aerial photography flown March, 2016. Maps created March 6th, 2019.

- ALLEY
- STREET CENTERLINES
- GRID
- BOOM MOWER
- DECK MOWER
- TRACTOR MOWER
- WEEDEATER ONLY
- WEEDEATER AND HERBICIDE
- CONCRETE + GUARDRAIL