


CITY OF FOLEY DEPT. OF PARKS & RECREATION MELVIN ROBERTS PARK BASEBALL DUGOUT IMPROVEMENTS

SHEET INDEX

SHEET:	TITLE:
CO	COVER SHEET
S1	FIELD 1 AND 2 SLAB PLAN AND ROOF PLAN
S2	FIELD 1 AND 2 SECTIONS AND ELEVATIONS
S3	FIELD 3 SLAB PLAN AND ROOF PLAN
S4	FIELD 3 SECTIONS AND ELEVATIONS




VICINITY MAP
N.T.S.

B

STRUCTURE DESIGN

DESIGN CODE	: 2018 IRC
BASIC WIND SPEED (3 SEC GUST)	: 157 MPH
WIND EXPOSURE	: B
ROOF DEAD LOAD	: 10PSF
ROOF LIVE LOAD	: 20PSF
CONTINUOUS LOAD PATH METHOD	: STRAPS/PILING

REV.	DESCRIPTION	DATE	BY	CHK'D
B	REVISED WINDSPEED TO RISK CATEGORY II	4/1/24	TAS	TS
A	ISSUED FOR REVIEW	03/10/24	TAS	TS



11741A COUNTY ROAD 54
DAPHNE, ALABAMA
251-776-4571

CITY OF FOLEY DEPT. OF PARKS AND RECREATION
MELVIN ROBERTS PARK DUGOUT IMPROVEMENTS

901 N CEDAR STREET FOLEY, AL

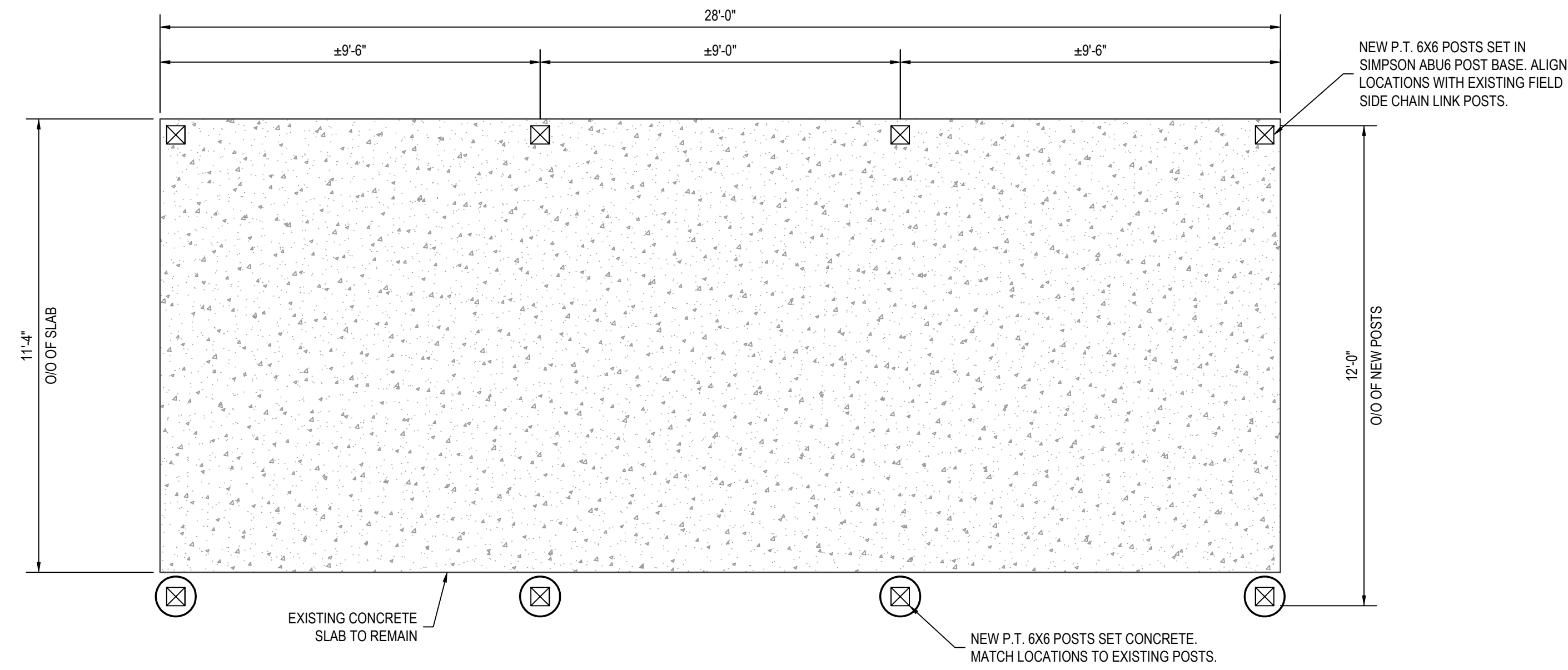
COVER SHEET

C0

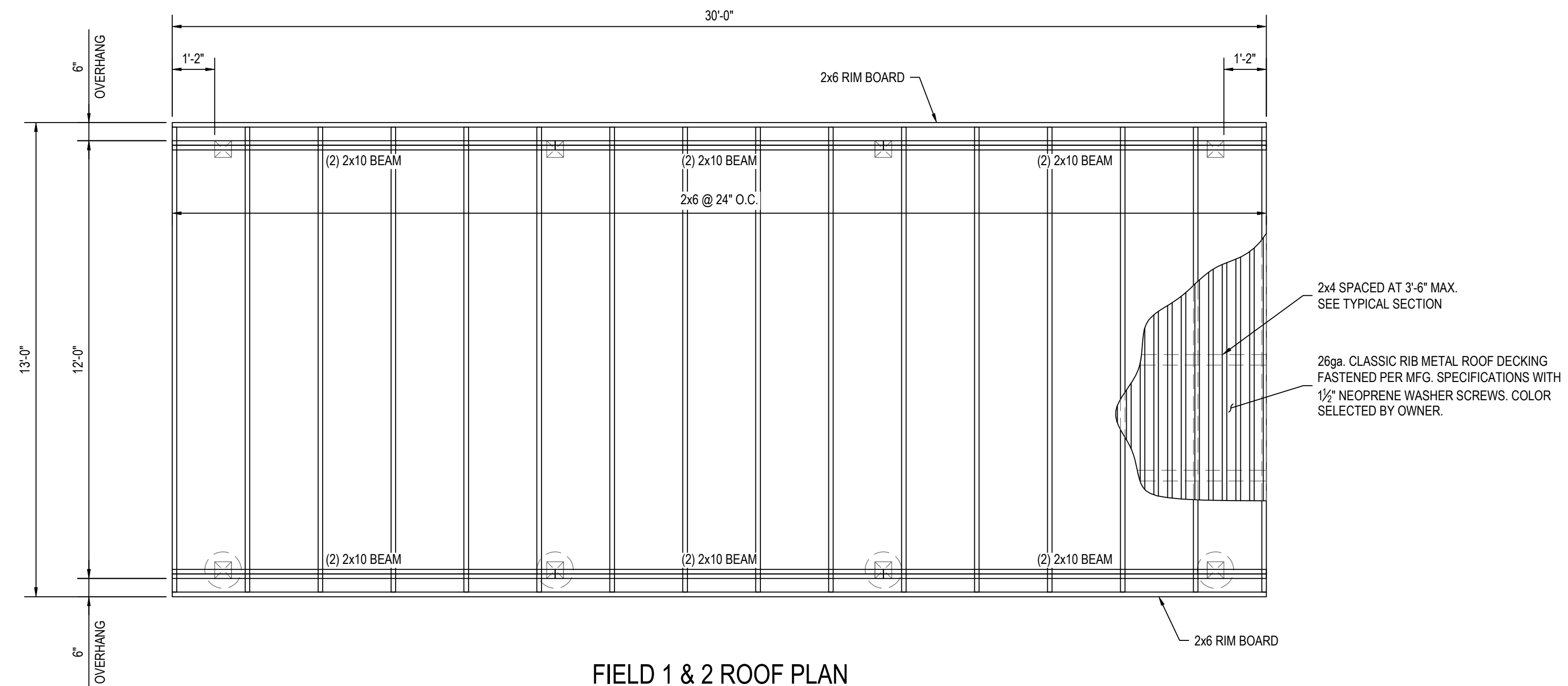
SHEET TITLE:	TS	CHECK DATE:	03/11/24	SHEET NUMBER:	SHEET: .. OF ..
ENGINEER:	TAS	DRAWN DATE:	03/10/24	NOTED	24.006
DRAFTER:	TAS	SCALE:	22x34 ORIGINAL	JOB NO.:	B

DEMOLITION NOTES

1. COMPLETELY REMOVE ALL TIMBER COMPONENTS OF EXISTING DUGOUTS AND DISPOSE OF OFF-SITE.
2. REMOVE ALL CONCRETE SURROUNDING POSTS IN GROUND AND POST BASES ATTACHED TO SLAB.
3. EXISTING CONCRETE SLABS TO REMAIN.
4. EXISTING CHAIN LINK FENCES TO REMAIN.



FIELD 1 & 2 SLAB PLAN
SCALE: 1/4" = 1'-0"




FIELD 1 & 2 ROOF PLAN
SCALE: 1/4" = 1'-0"

REV.	DESCRIPTION	DATE	BY	CHK'D
A	ISSUED FOR REVIEW	03/10/24	TAS	TS

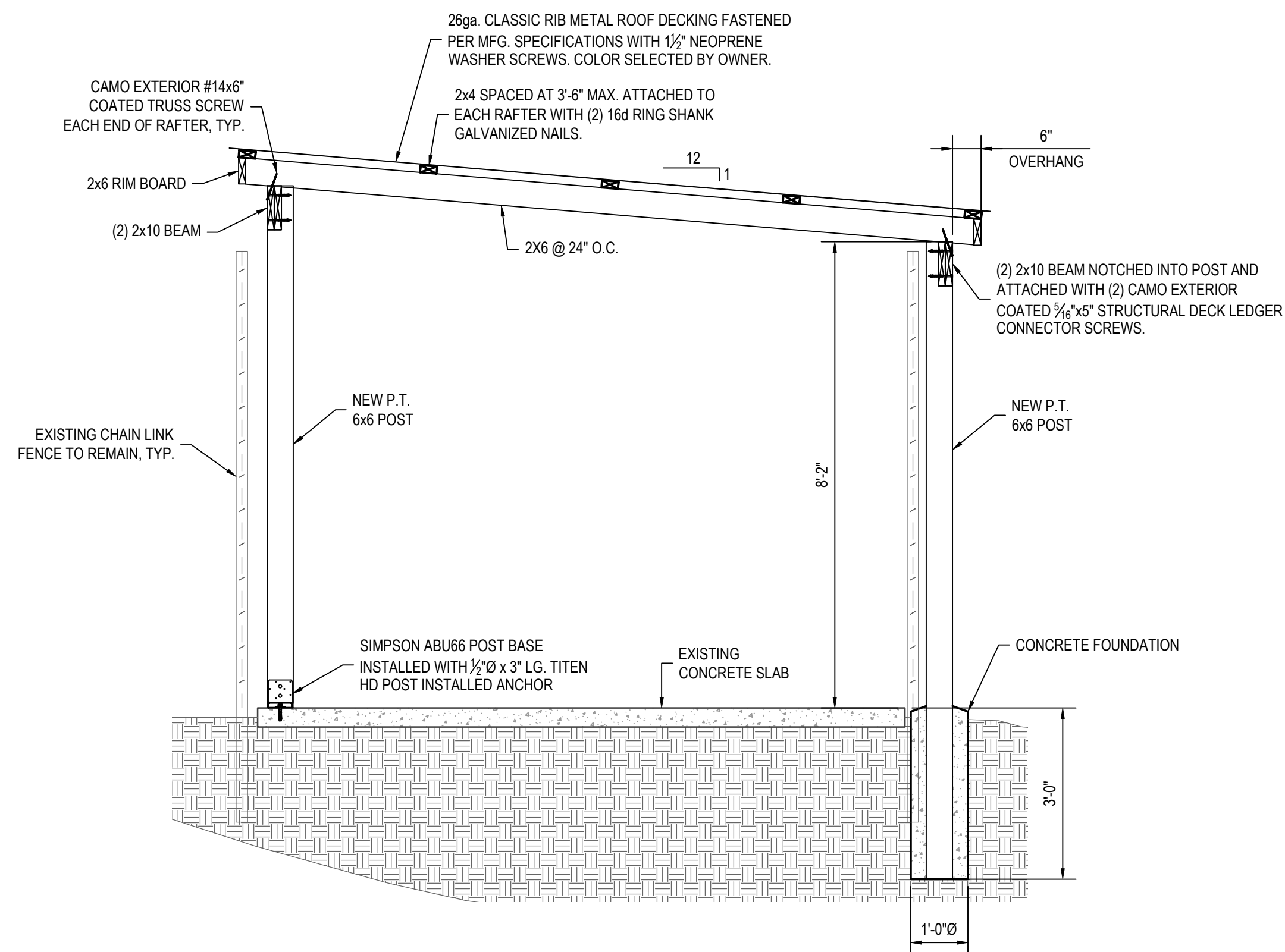
Sawyer Design Build
ENGINEERS • BUILDERS
11741A COUNTY ROAD 54
DAPHNE, ALABAMA
251-776-4571

CITY OF FOLEY DEPT. OF PARKS AND RECREATION
MELVIN ROBERTS PARK DUGOUT IMPROVEMENTS

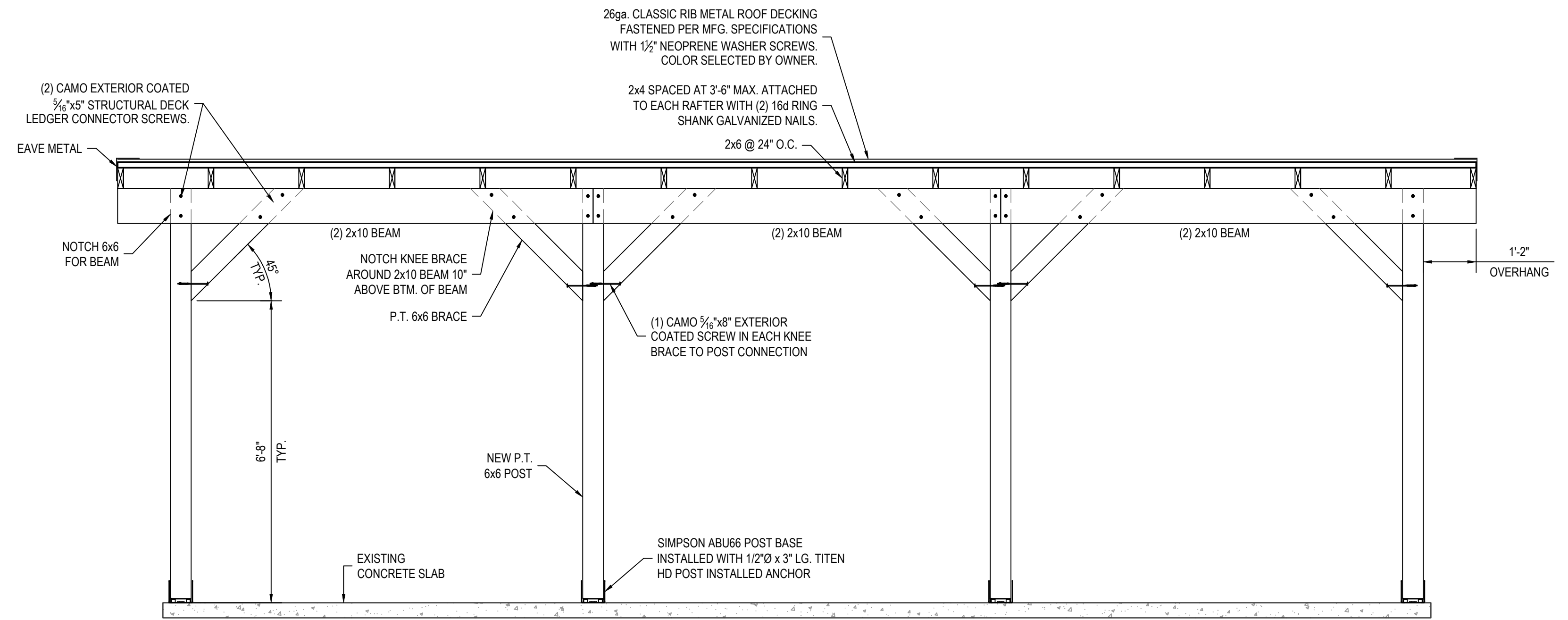
901 N CEDAR STREET FOLEY, AL



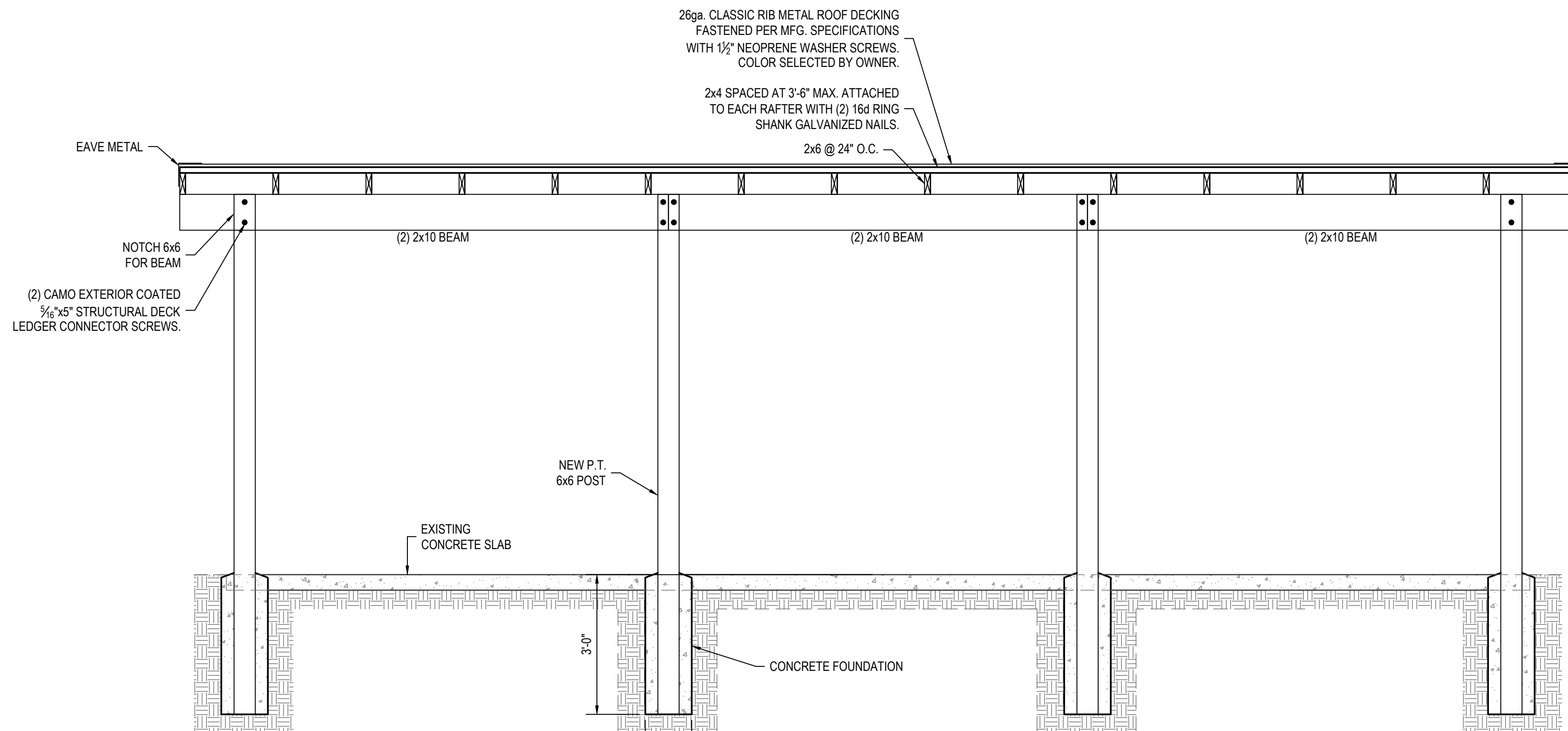
FIELD 1 AND 2 SLAB PLAN AND ROOF PLAN		S1	
SHEET TITLE:	SHEET NUMBER:	SHEET: . . OF . .	
ENGINEER: TS	CHECK DATE: 03/11/24	NOTED	24.006
DRAFTER: TAS	DRAWN DATE: 03/10/24	SCALE: 22x34 ORIGINAL	JOB NO. A



FIELD 1 & 2 TYPICAL SECTION
SCALE: 1/2" = 1'-0"



FIELD 1 & 2 FRONT ELEVATION
SCALE: 1/2" = 1'-0"




FIELD 1 & 2 REAR ELEVATION
SCALE: 1/2" = 1'-0"

REV.	DESCRIPTION	DATE	BY	CHK'D
A	ISSUED FOR REVIEW	03/10/24	TAS	TS

Sawyer Design Build
ENGINEERS • BUILDERS
11741A COUNTY ROAD 54
DAPHNE, ALABAMA
251-776-4571

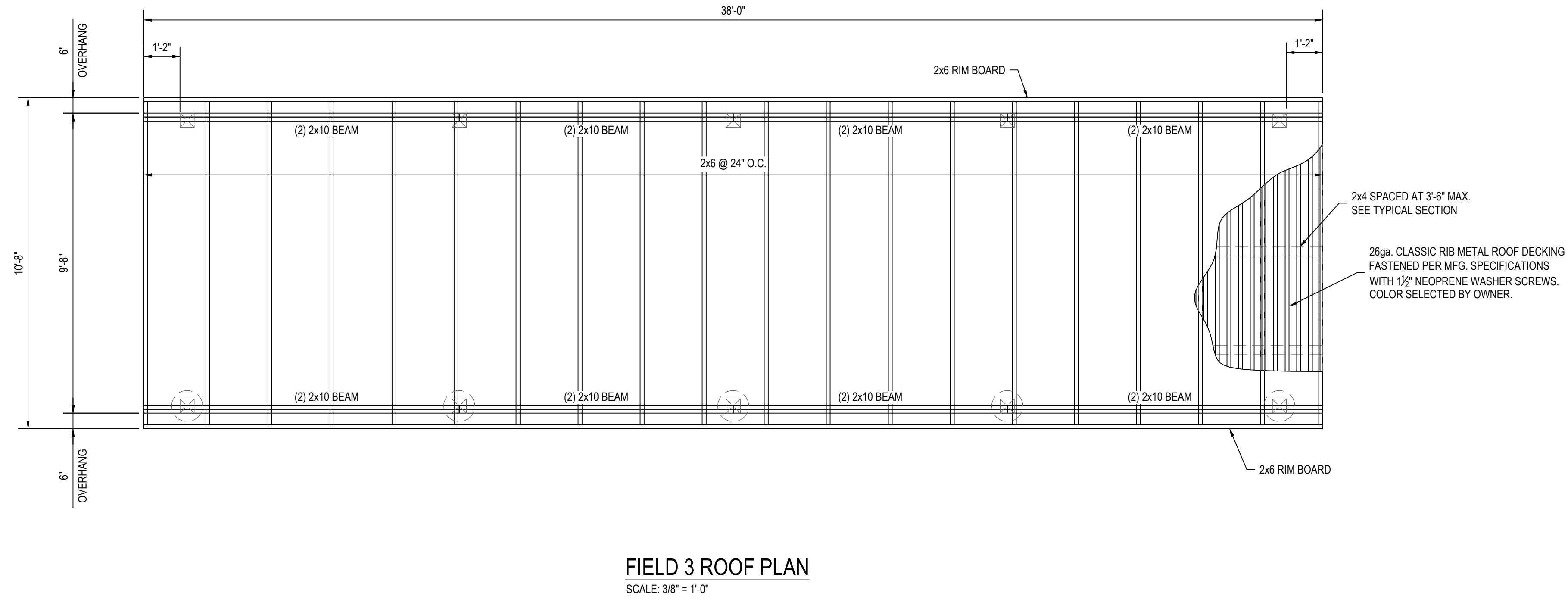
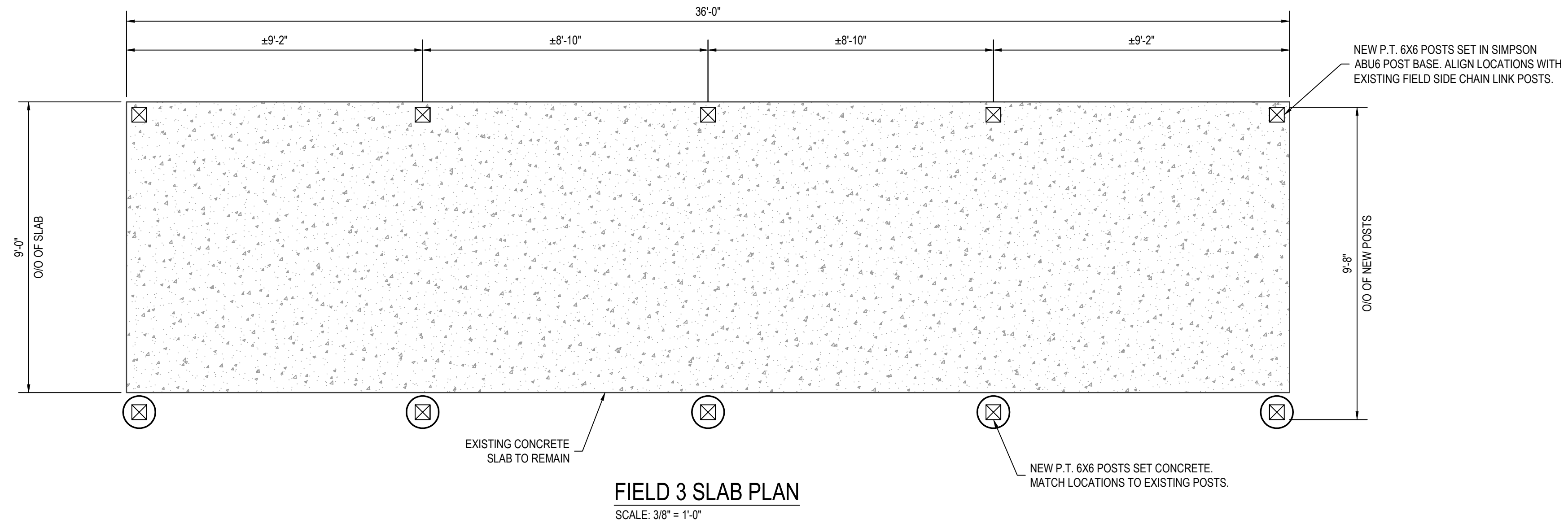
CITY OF FOLEY DEPT. OF PARKS AND RECREATION
MELVIN ROBERTS PARK DUGOUT IMPROVEMENTS
901 N CEDAR STREET FOLEY, AL



FIELD 1 AND 2 SECTIONS AND ELEVATIONS				S2
SHEET TITLE:	ENGINEER: TS	CHECK DATE: 03/11/24	NOTED	SHEET NUMBER: 24.006
DRAFTER: TAS	DRAWN DATE: 03/10/24	SCALE: 22/34 ORIGINAL	JOB NO.:	REV: A

DEMOLITION NOTES


1. COMPLETELY REMOVE ALL TIMBER COMPONENTS OF EXISTING DUGOUTS AND DISPOSE OF OFF-SITE.
2. REMOVE ALL CONCRETE SURROUNDING POSTS IN GROUND AND POST BASES ATTACHED TO SLAB.
3. EXISTING CONCRETE SLABS TO REMAIN.
4. EXISTING CHAIN LINK FENCES TO REMAIN.



REV.	DESCRIPTION	DATE	BY	CHK'D
A	ISSUED FOR REVIEW	03/10/24	TAS	TS

Sawyer Design Build
ENGINEERS • BUILDERS
11741A COUNTY ROAD 54
DAPHNE, ALABAMA
251-776-4571

CITY OF FOLEY DEPT. OF PARKS AND RECREATION
MELVIN ROBERTS PARK DUGOUT IMPROVEMENTS
901 N CEDAR STREET FOLEY, AL



SHEET TITLE: FIELD 3 SLAB PLAN AND ROOF PLAN		SHEET NUMBER: S3	
ENGINEER: TS	CHECK DATE: 03/11/24	NOTED	24.006
DRAFTER: TAS	DRAWN DATE: 03/10/24		
SCALE: 22x34 ORIGINAL		JOB NO. 24.006	

