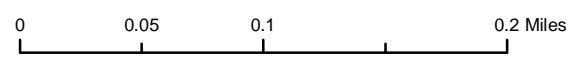
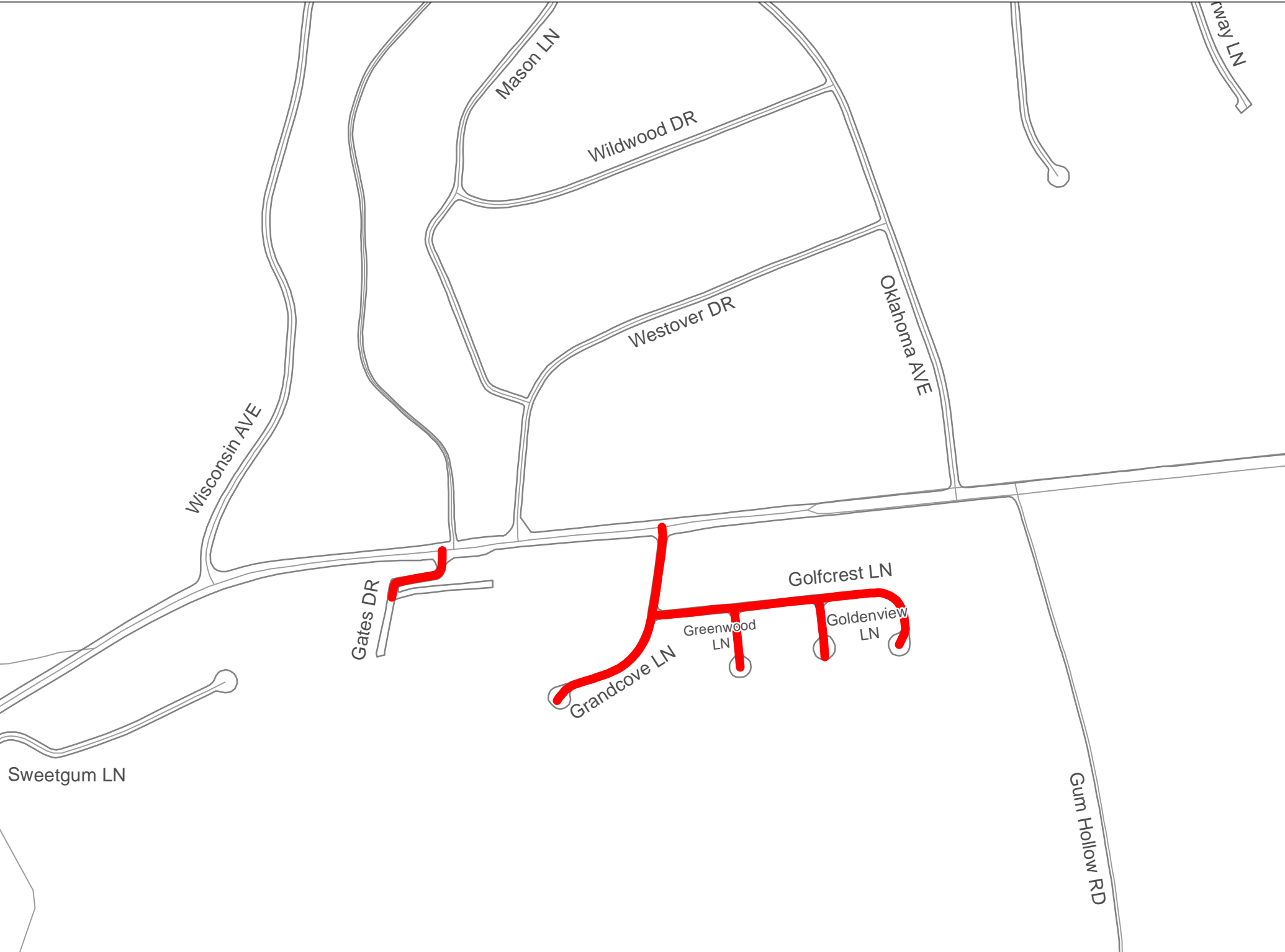
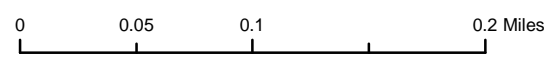


Route 1

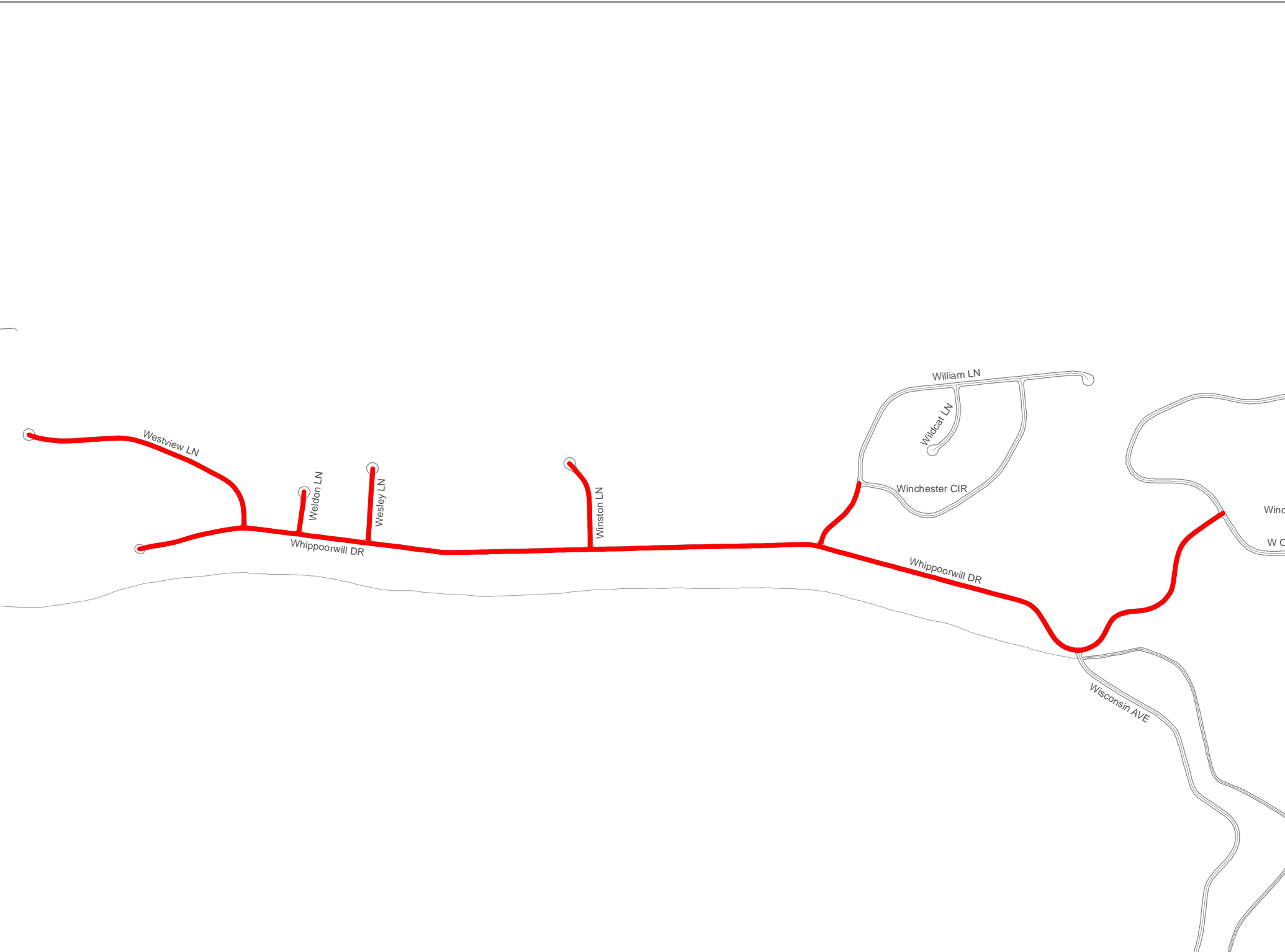




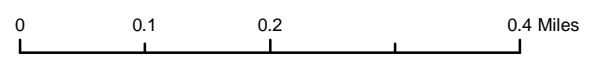
Route



Created: 4/2019
Document Path: X:\KJM\GIS\Projects\MeterMapBook.mxd

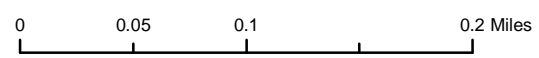


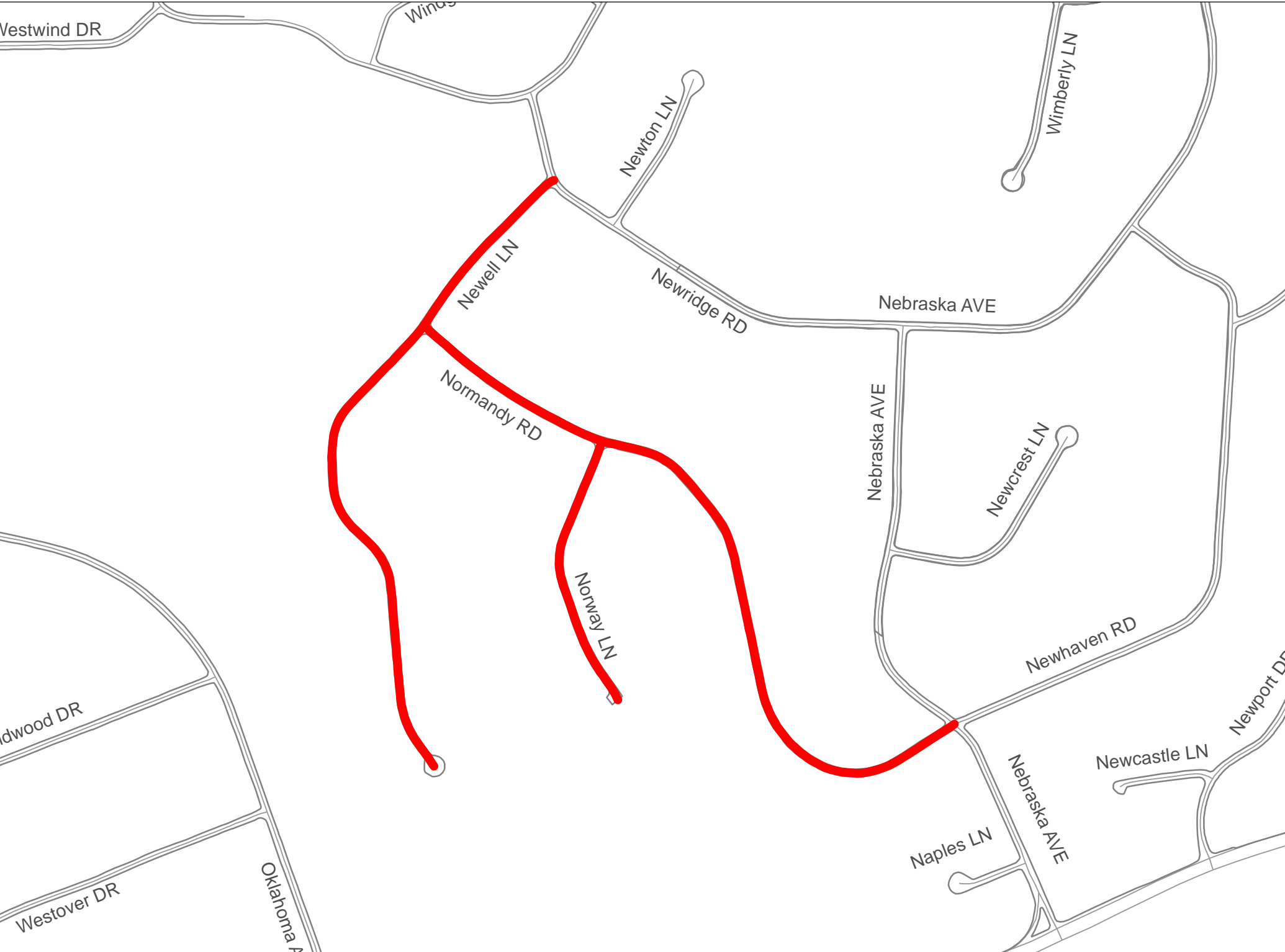
Route 2



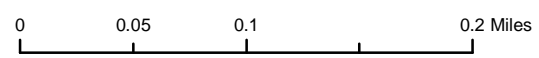


Route 3A



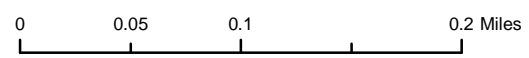


Route 3B






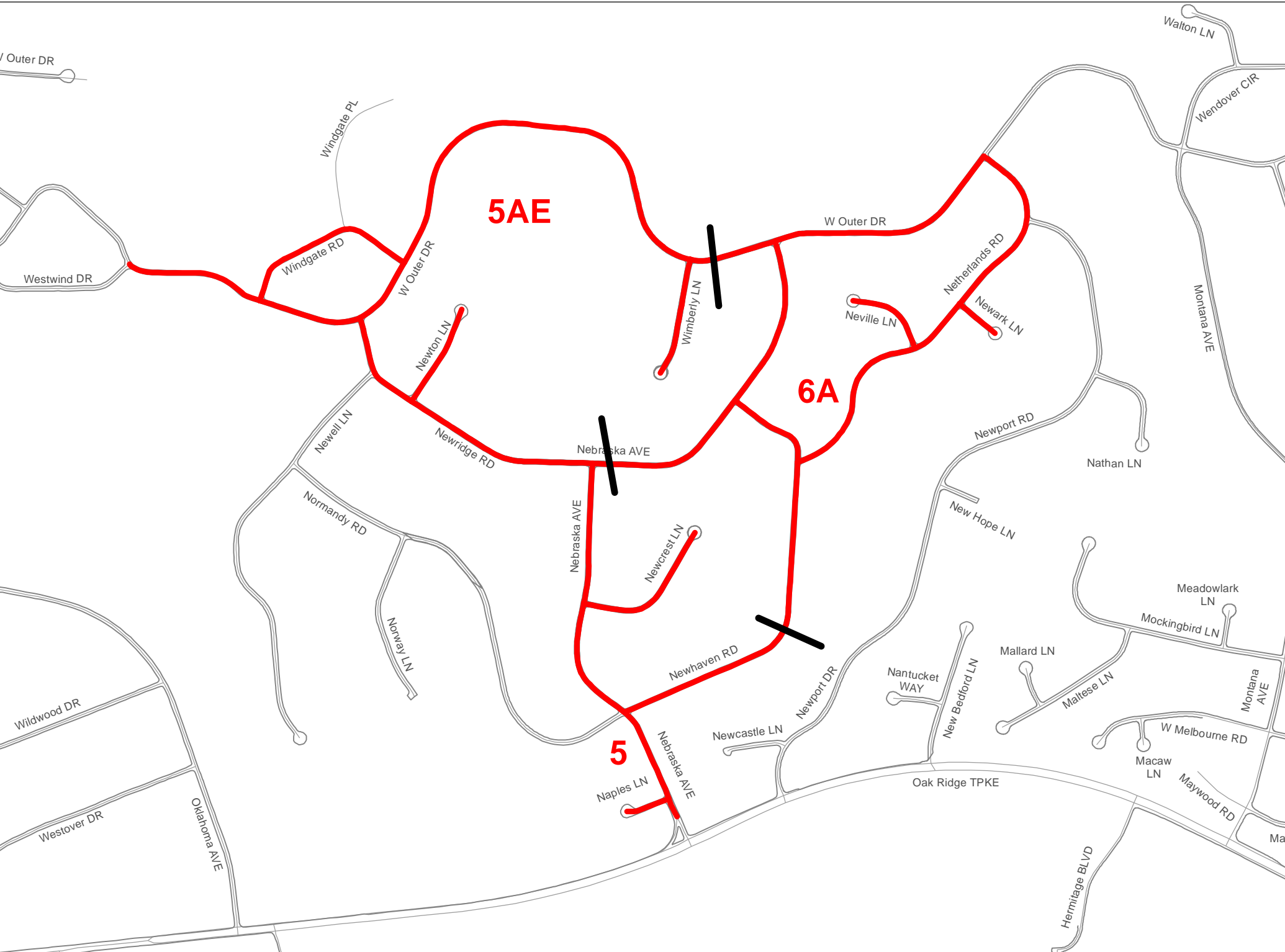
Route 4A






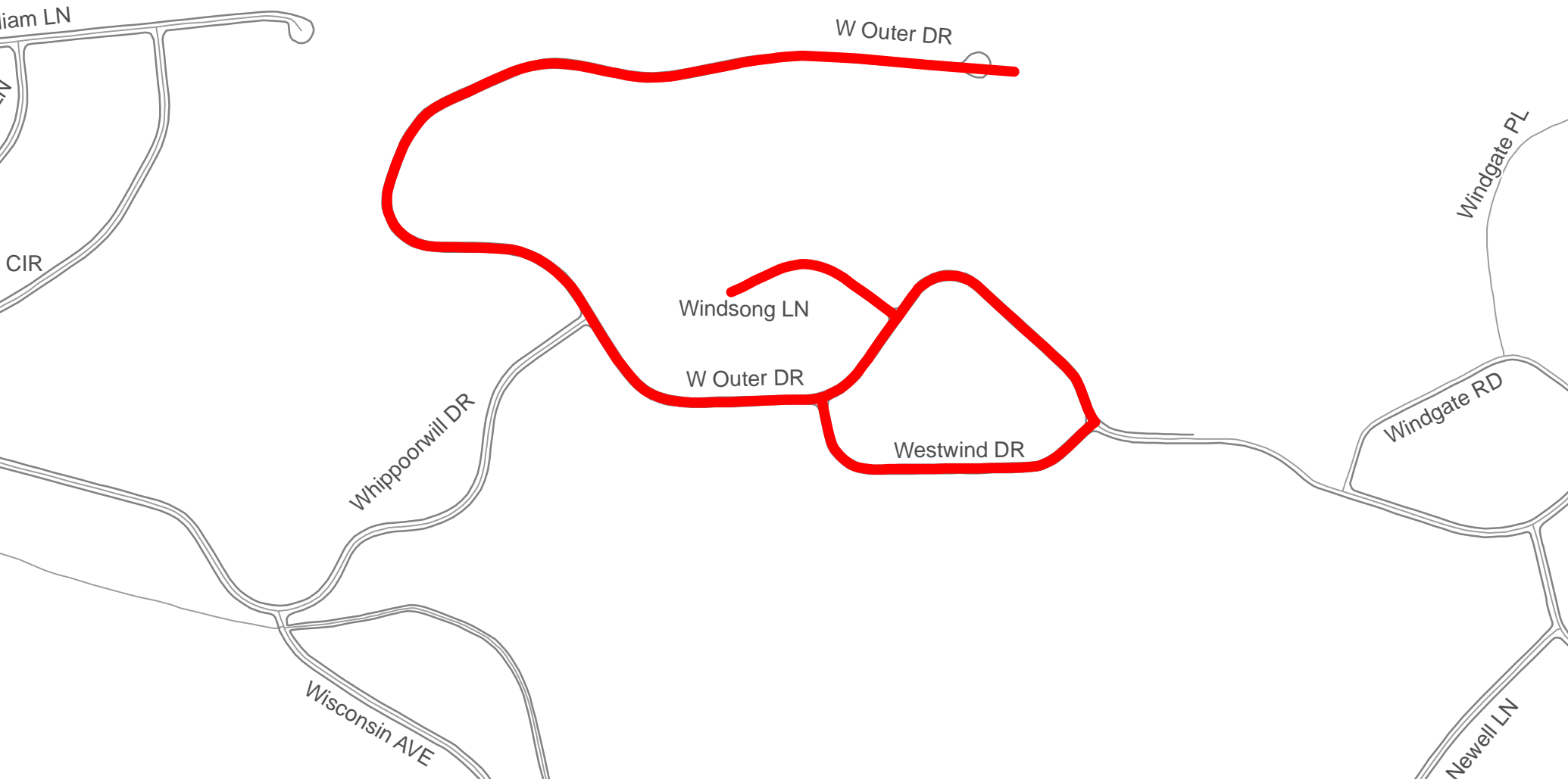
Route 4B






Routes 5, 5AE, and 6A

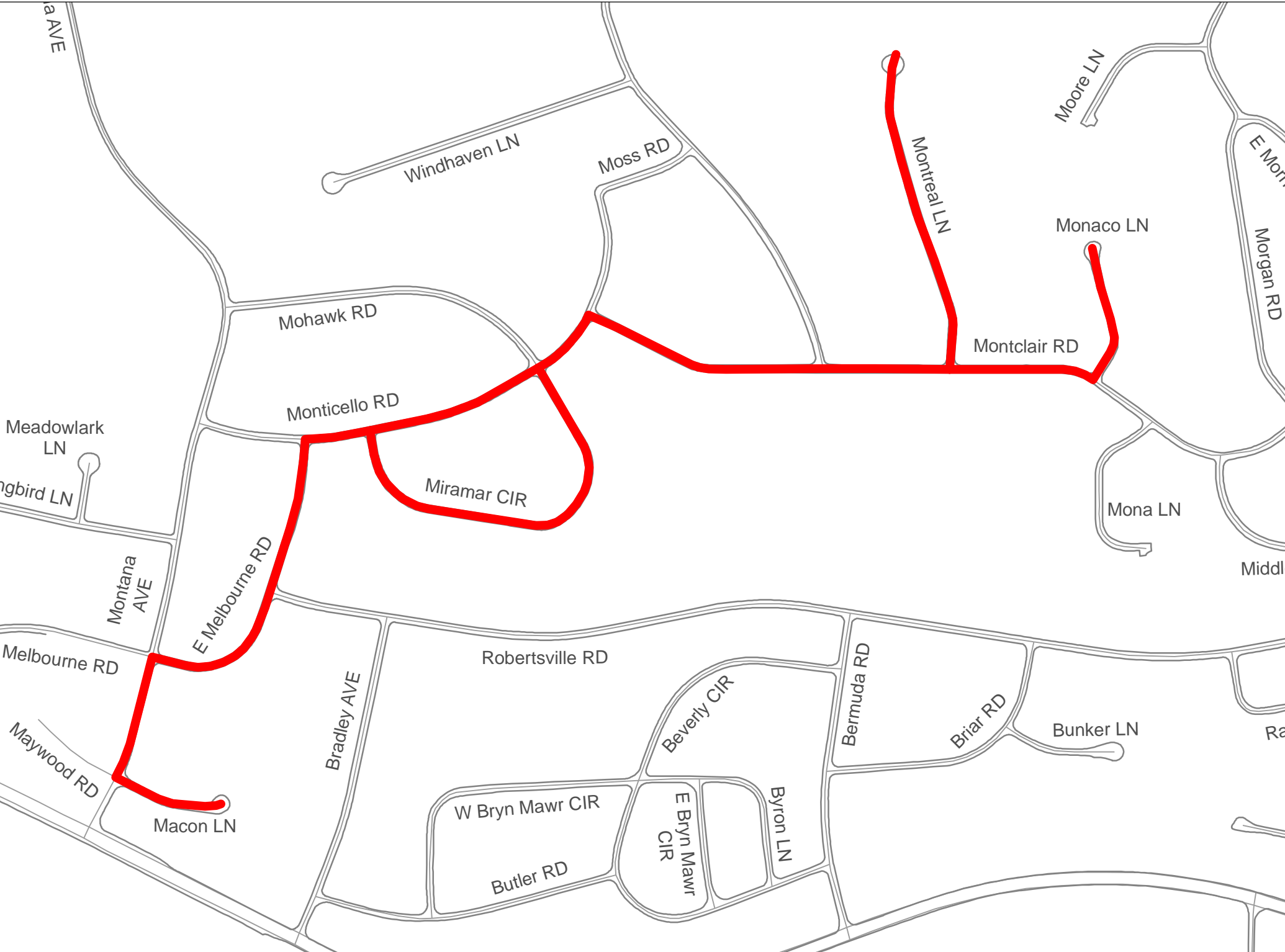




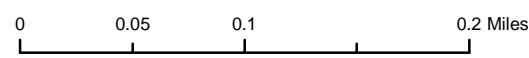
Route 5B



Created: 4/2019
Document Path: X:\KJM\GIS\Projects\MeterMapBook.mxd




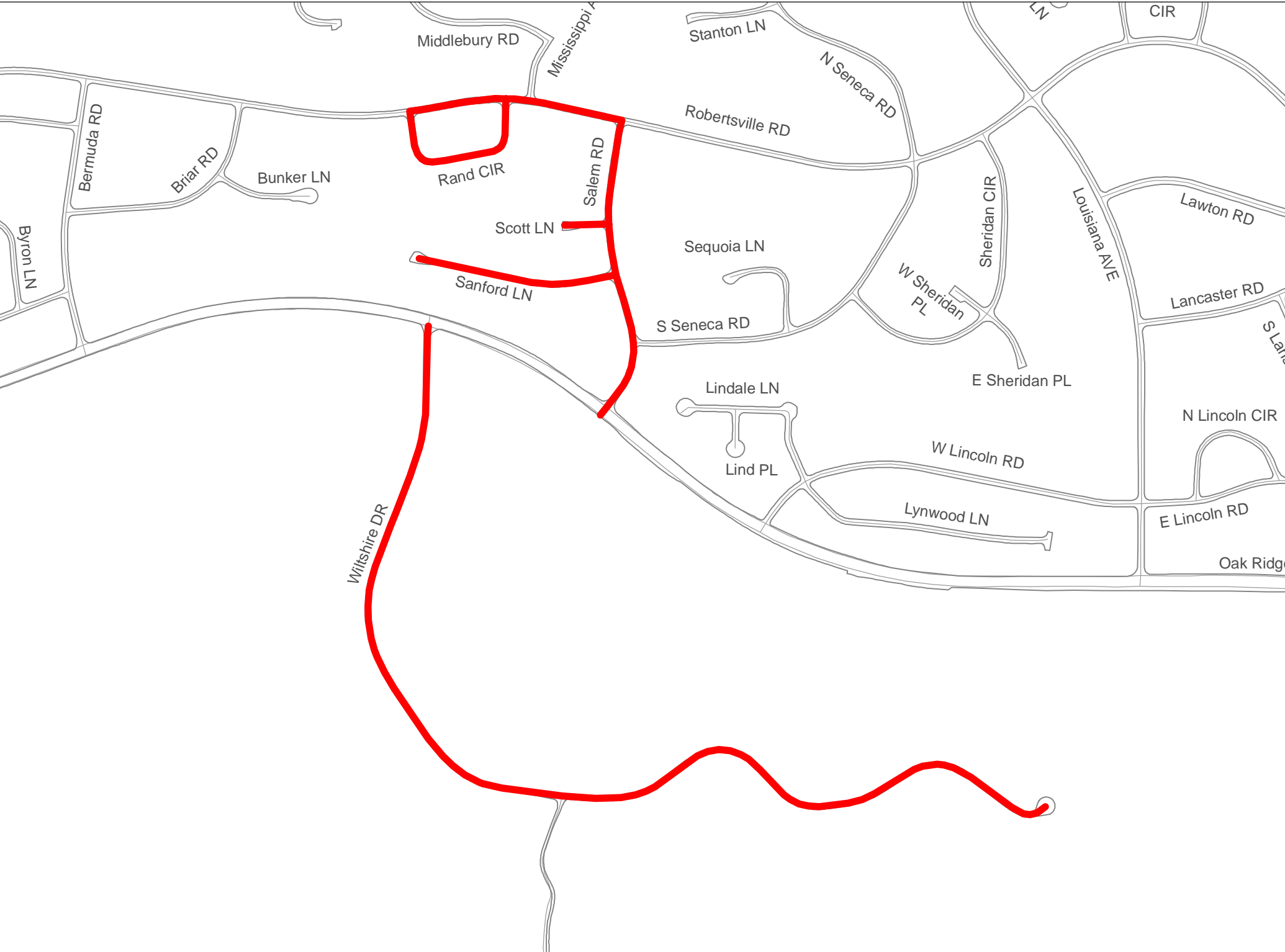
Route 8A






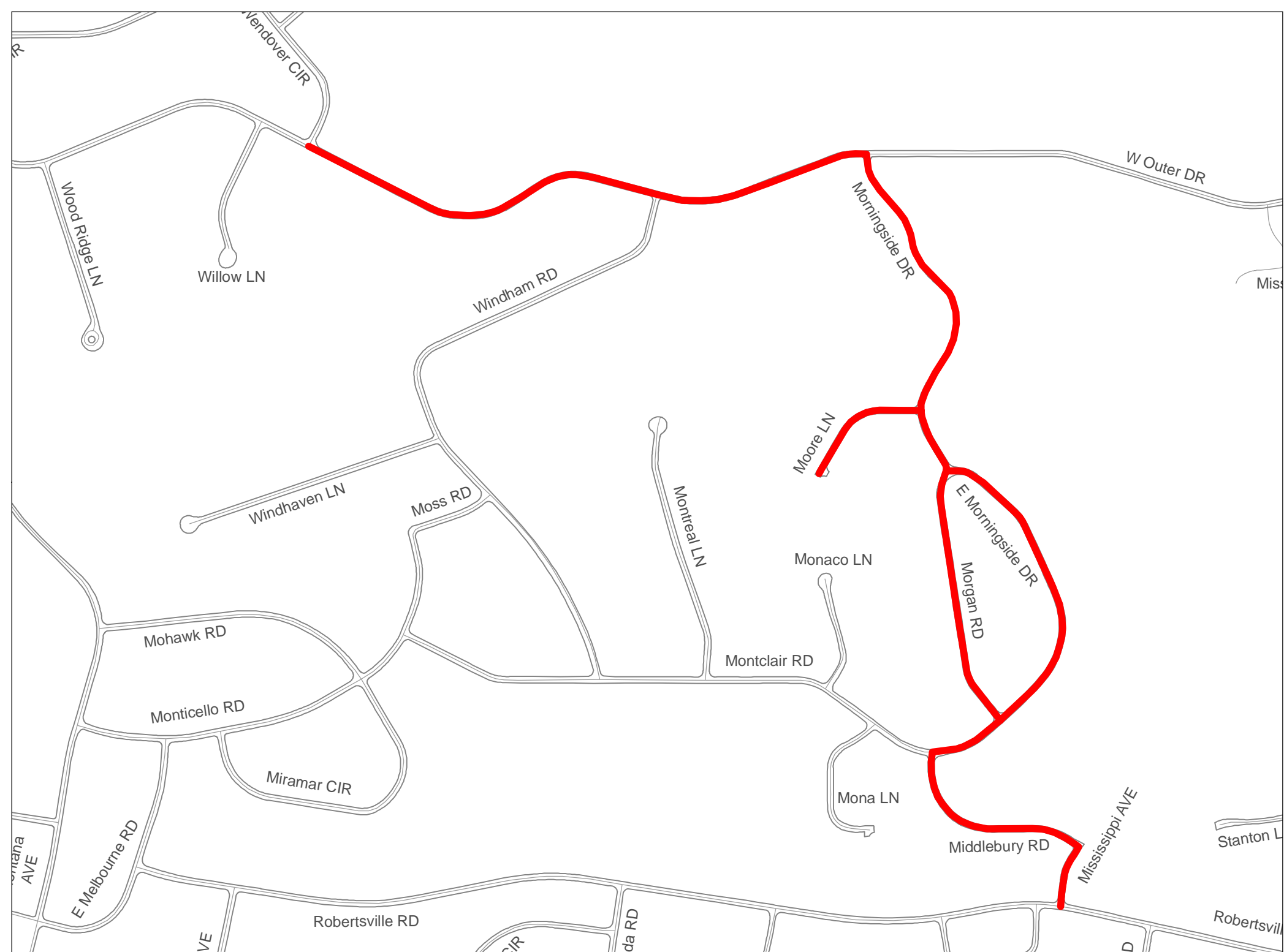
Route 9






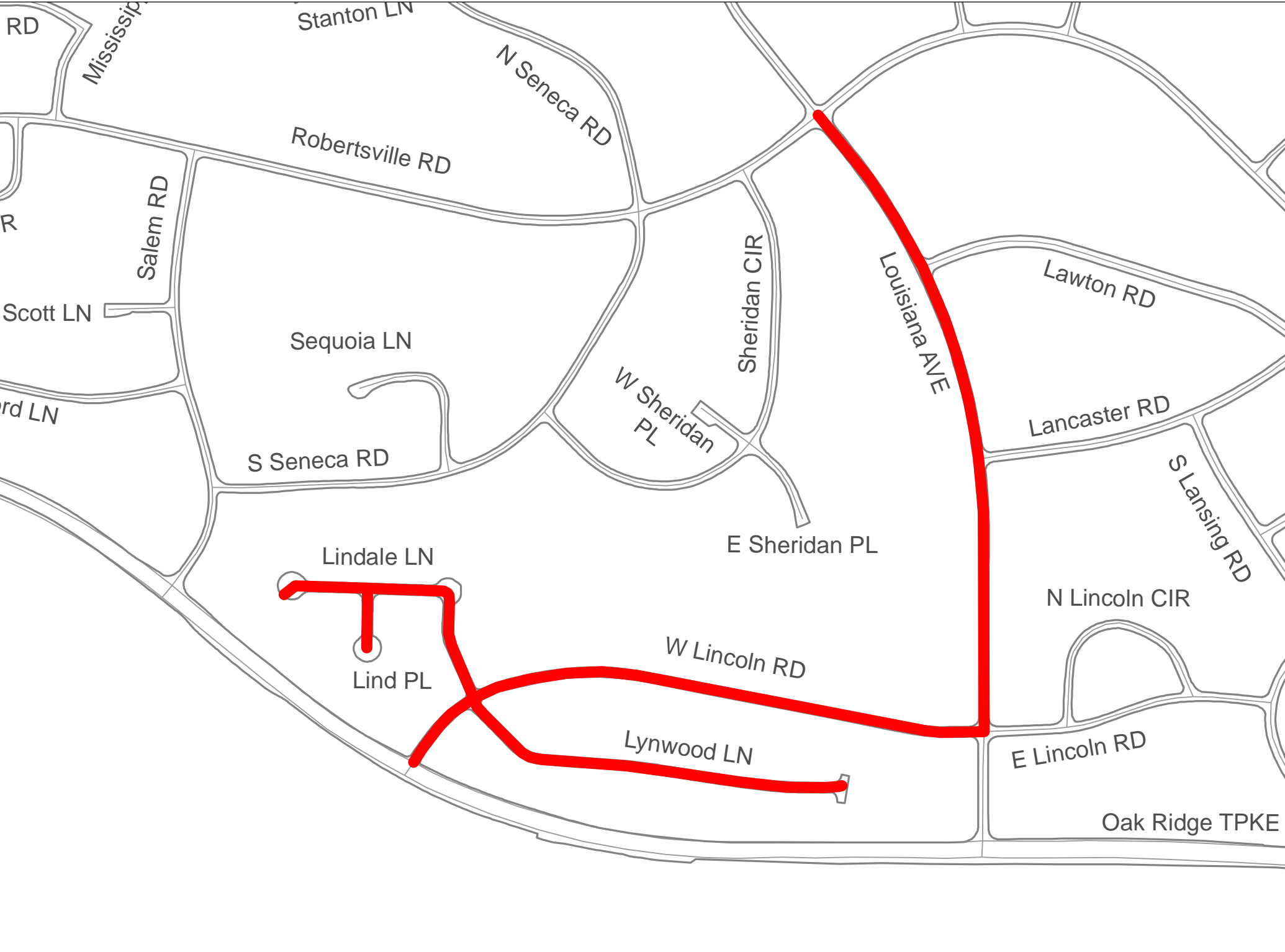
Route 10A



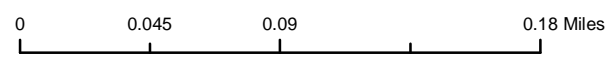


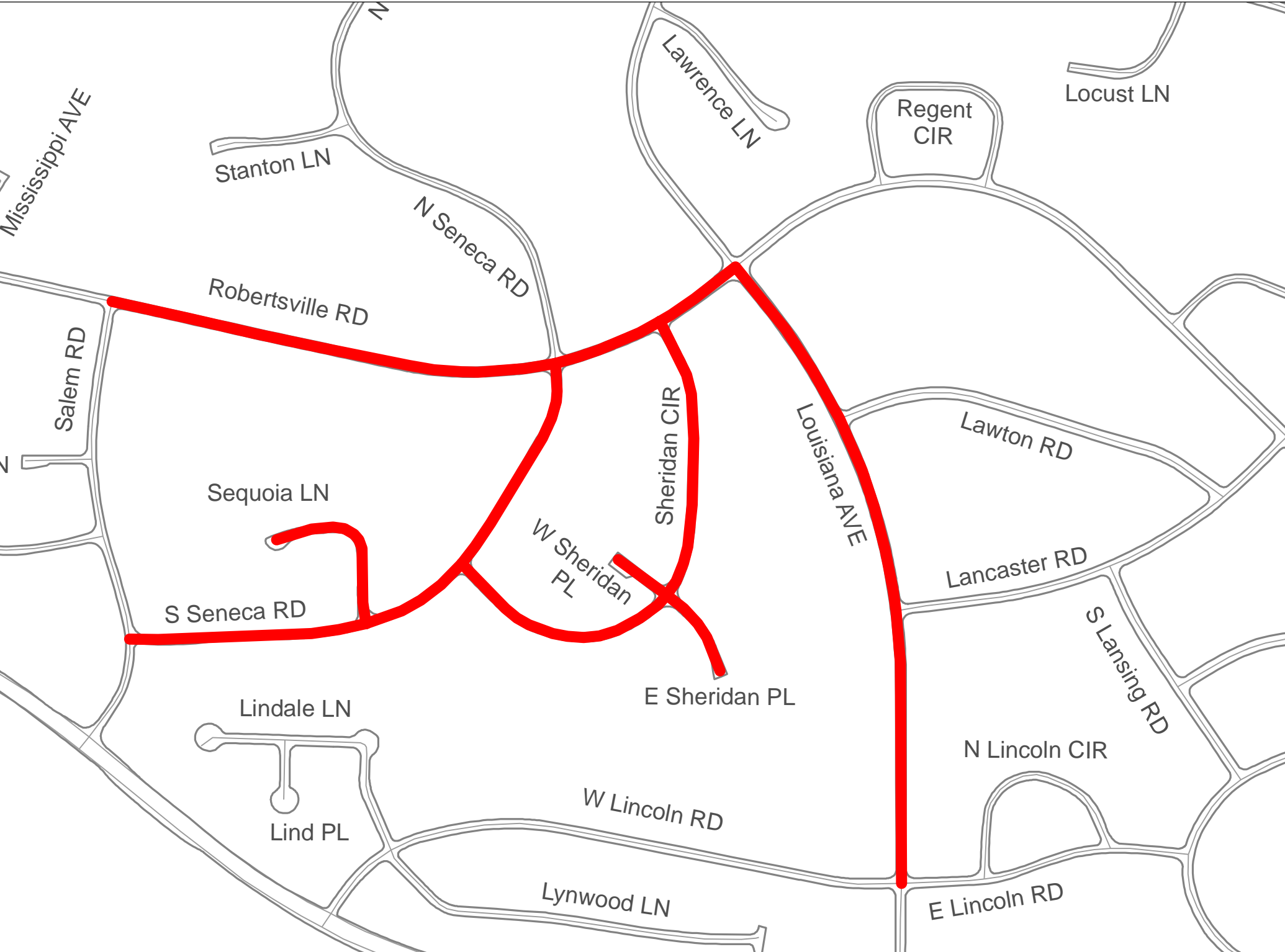
Route 10B



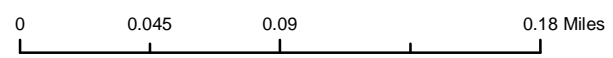


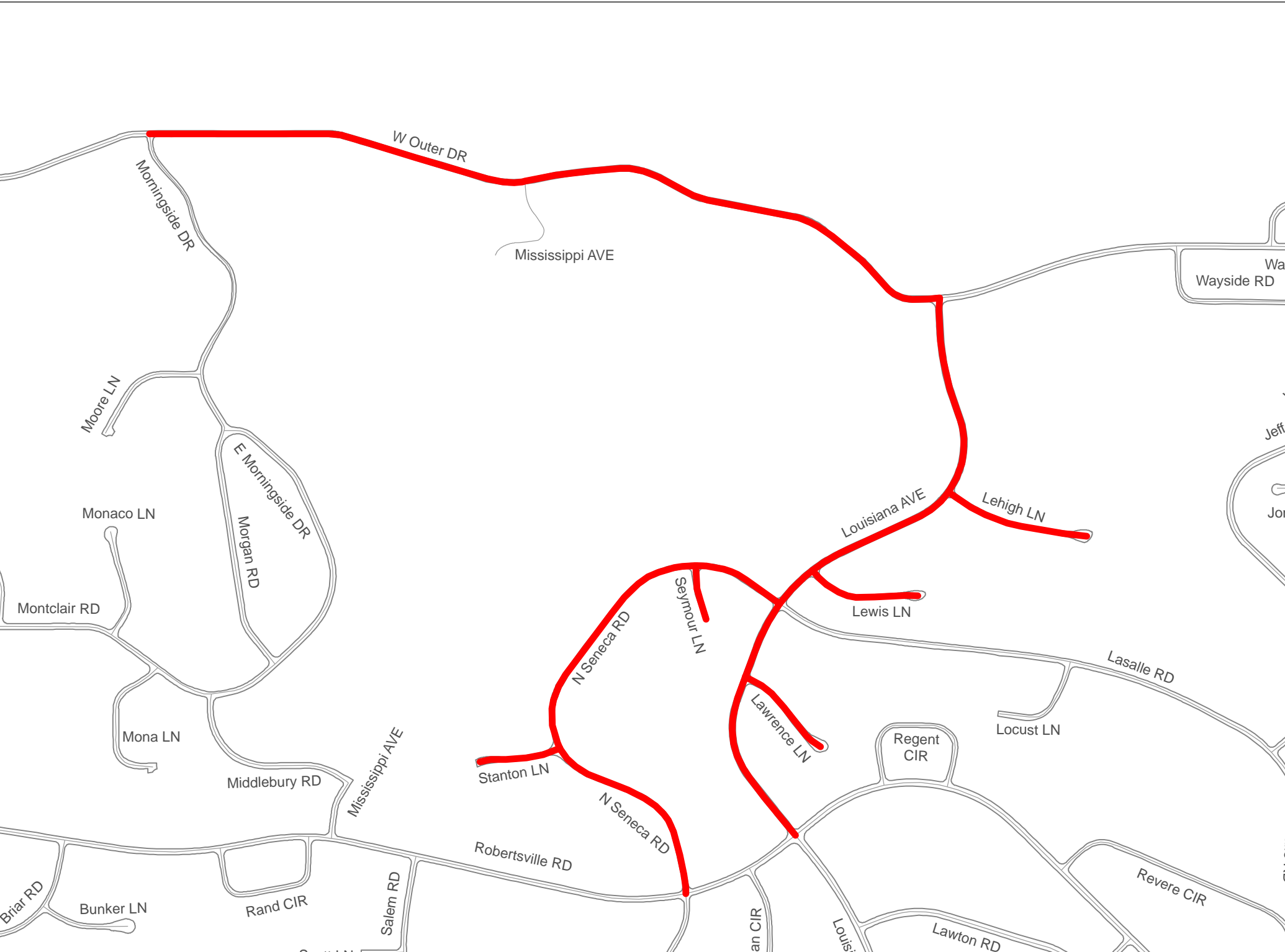
Route 12A






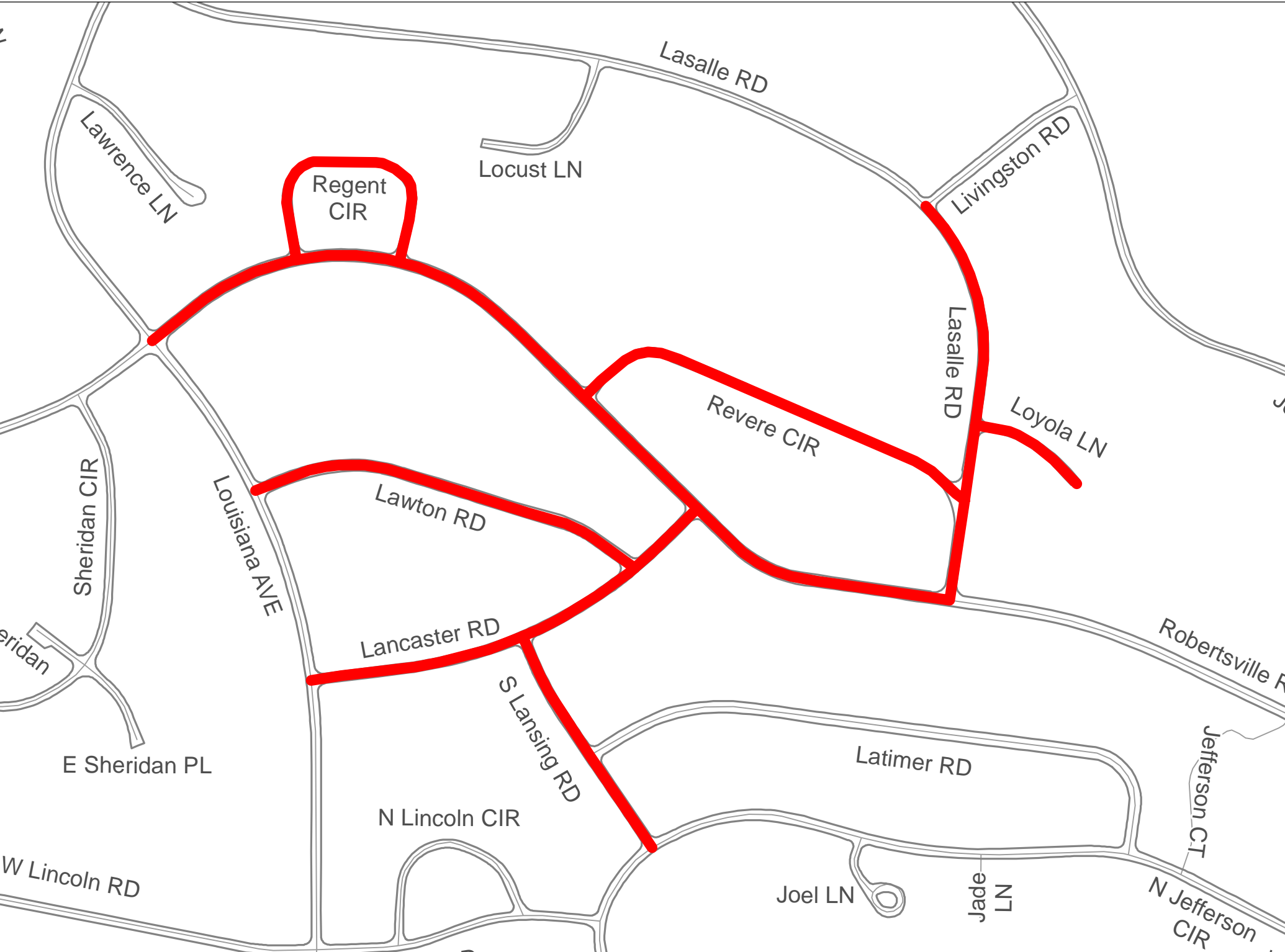
Route 12B






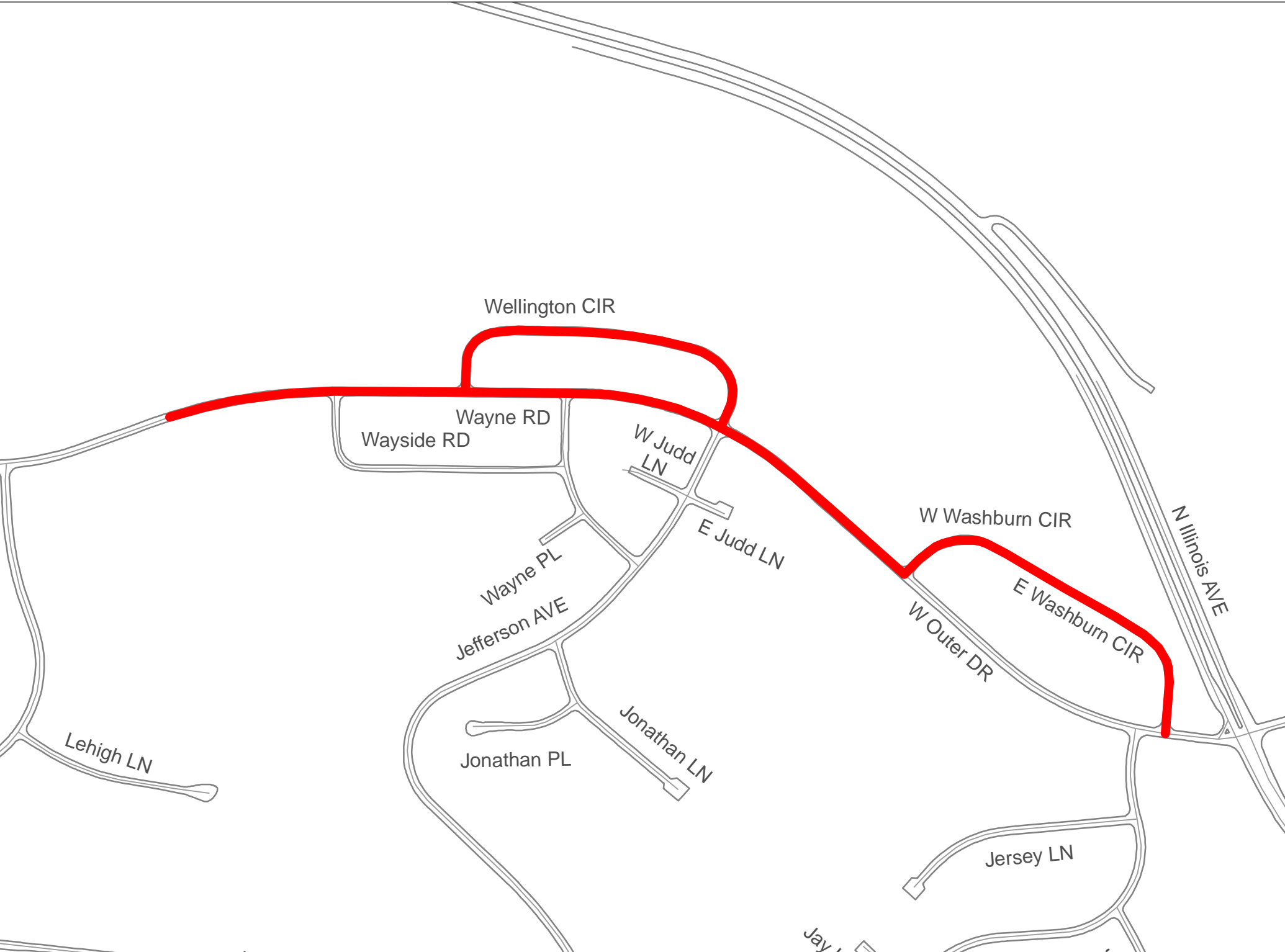
Route 13






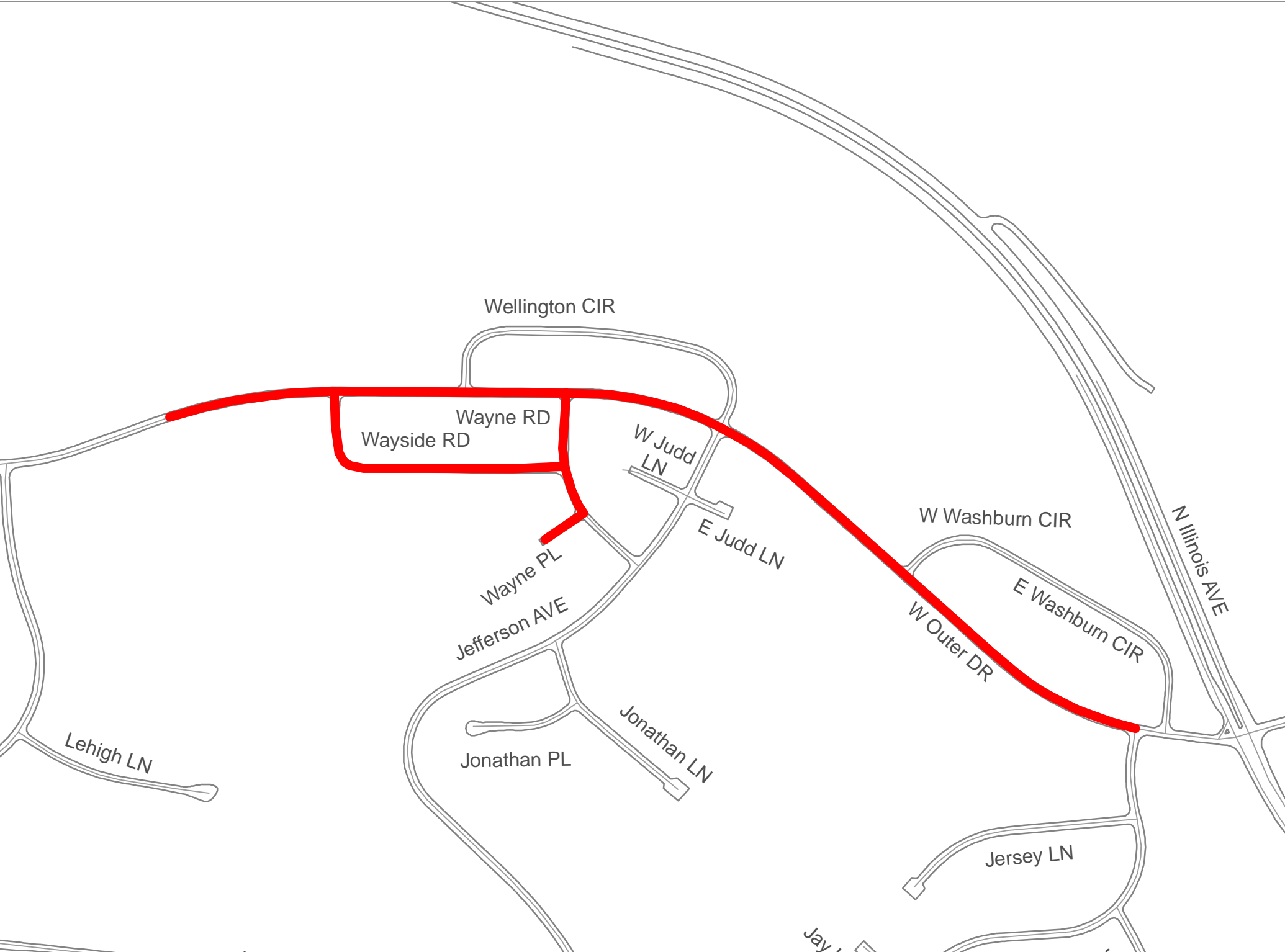
Route 14



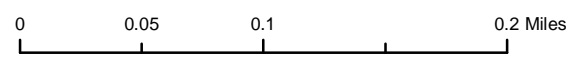


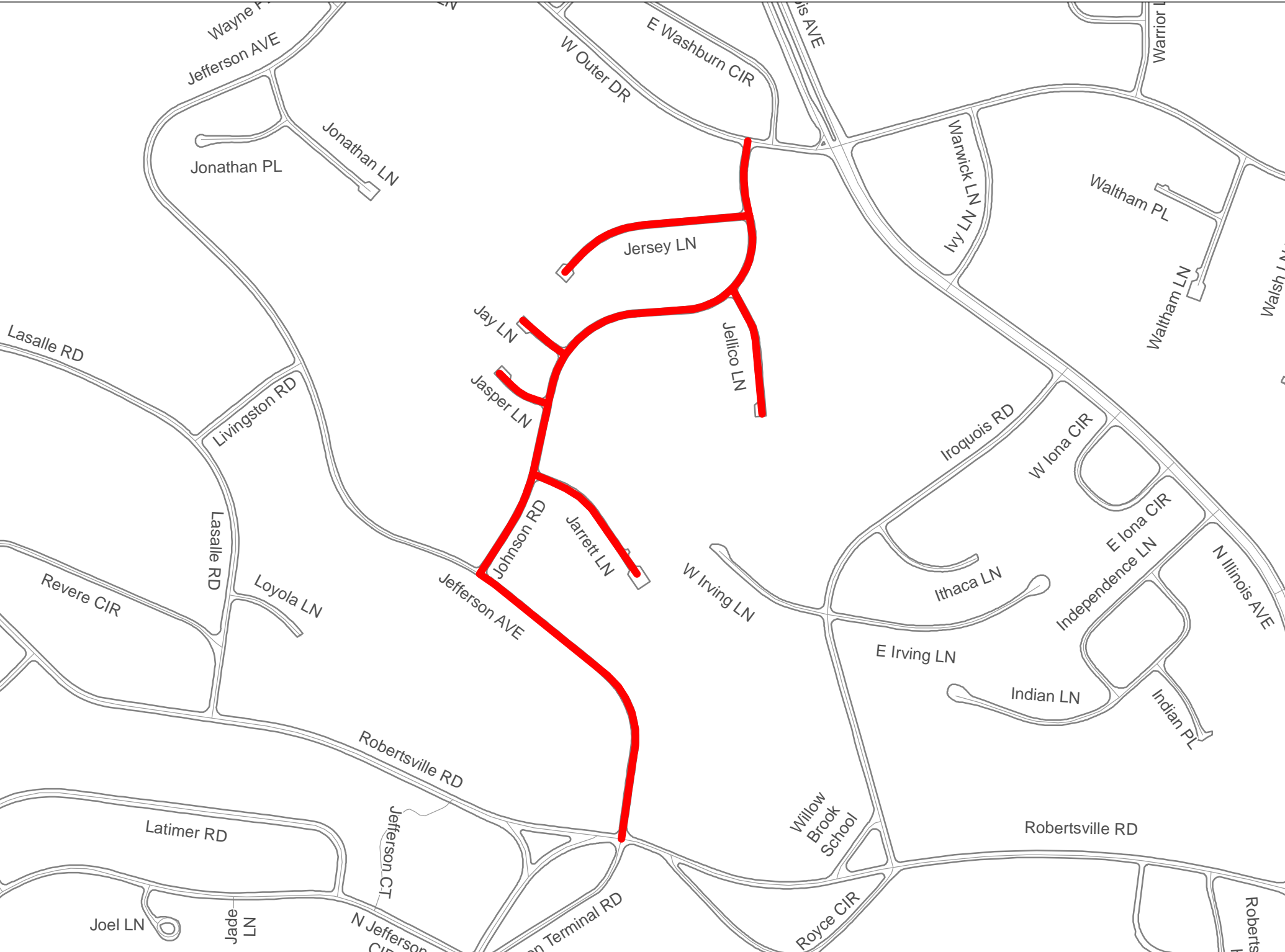
Route 16A






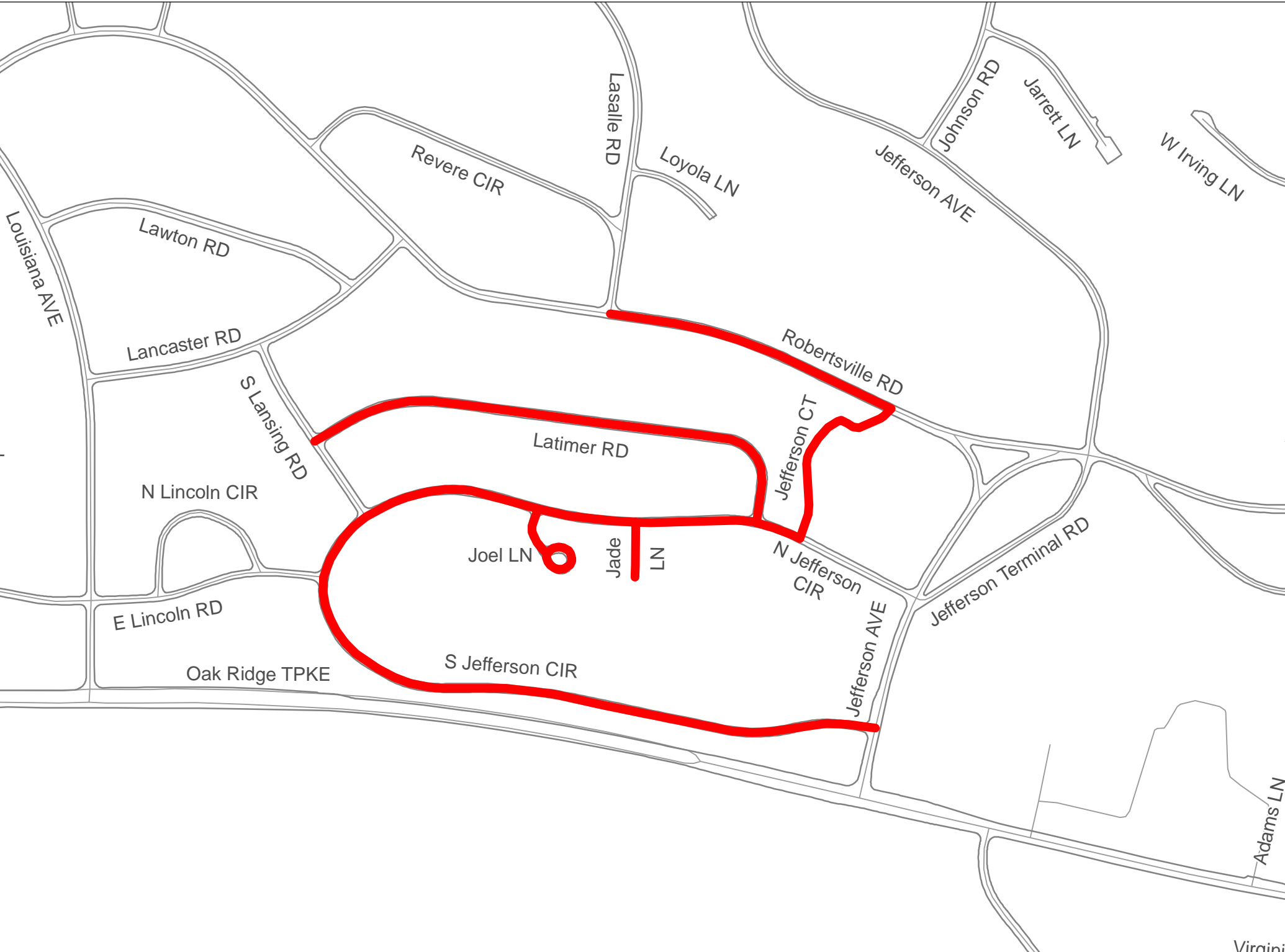
Route 16B



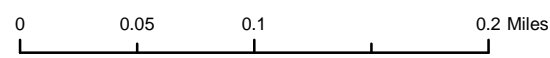


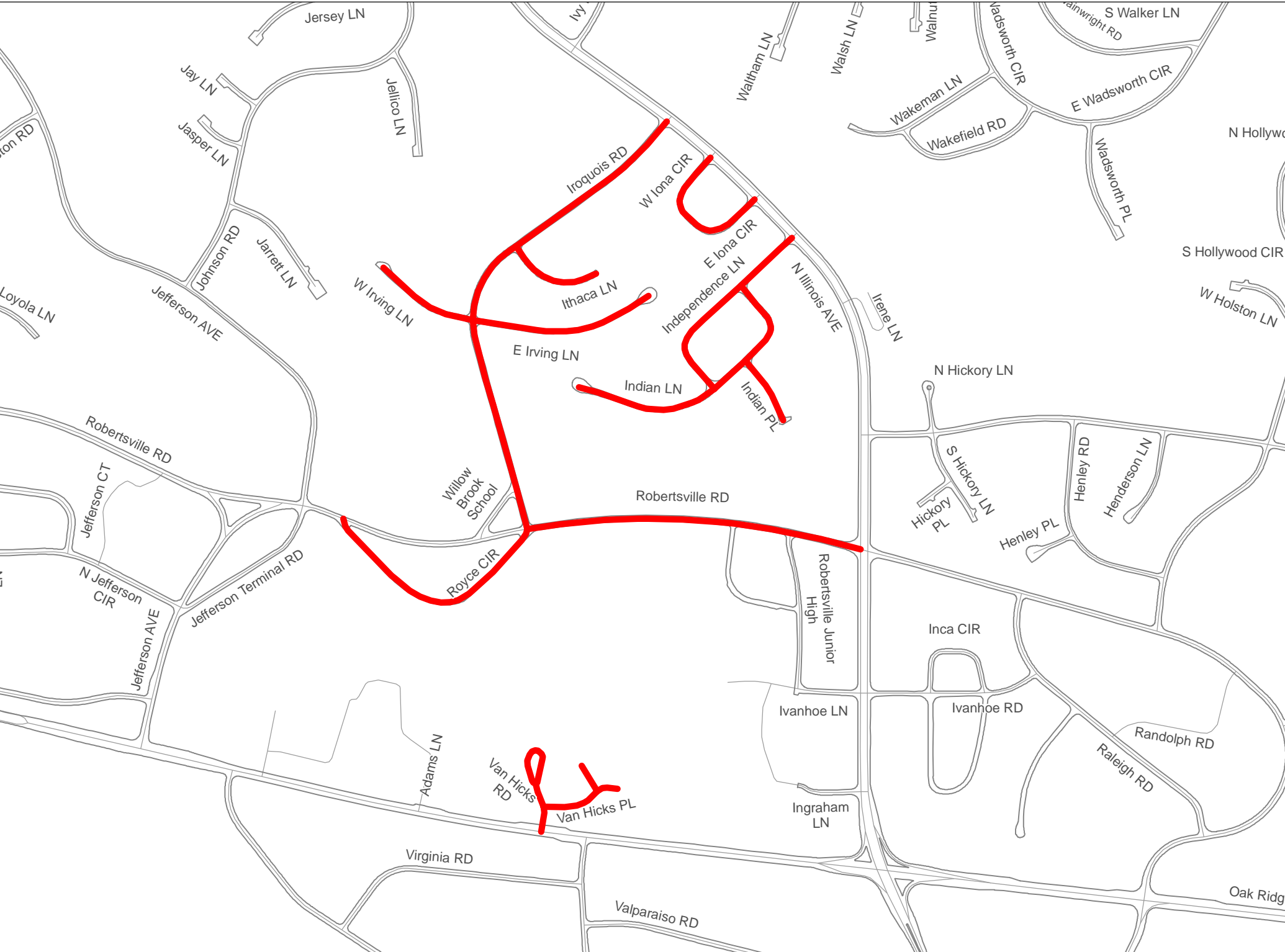
Route 17



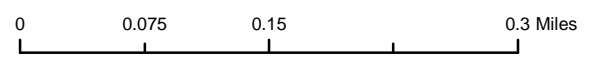


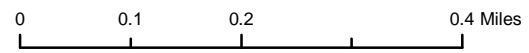
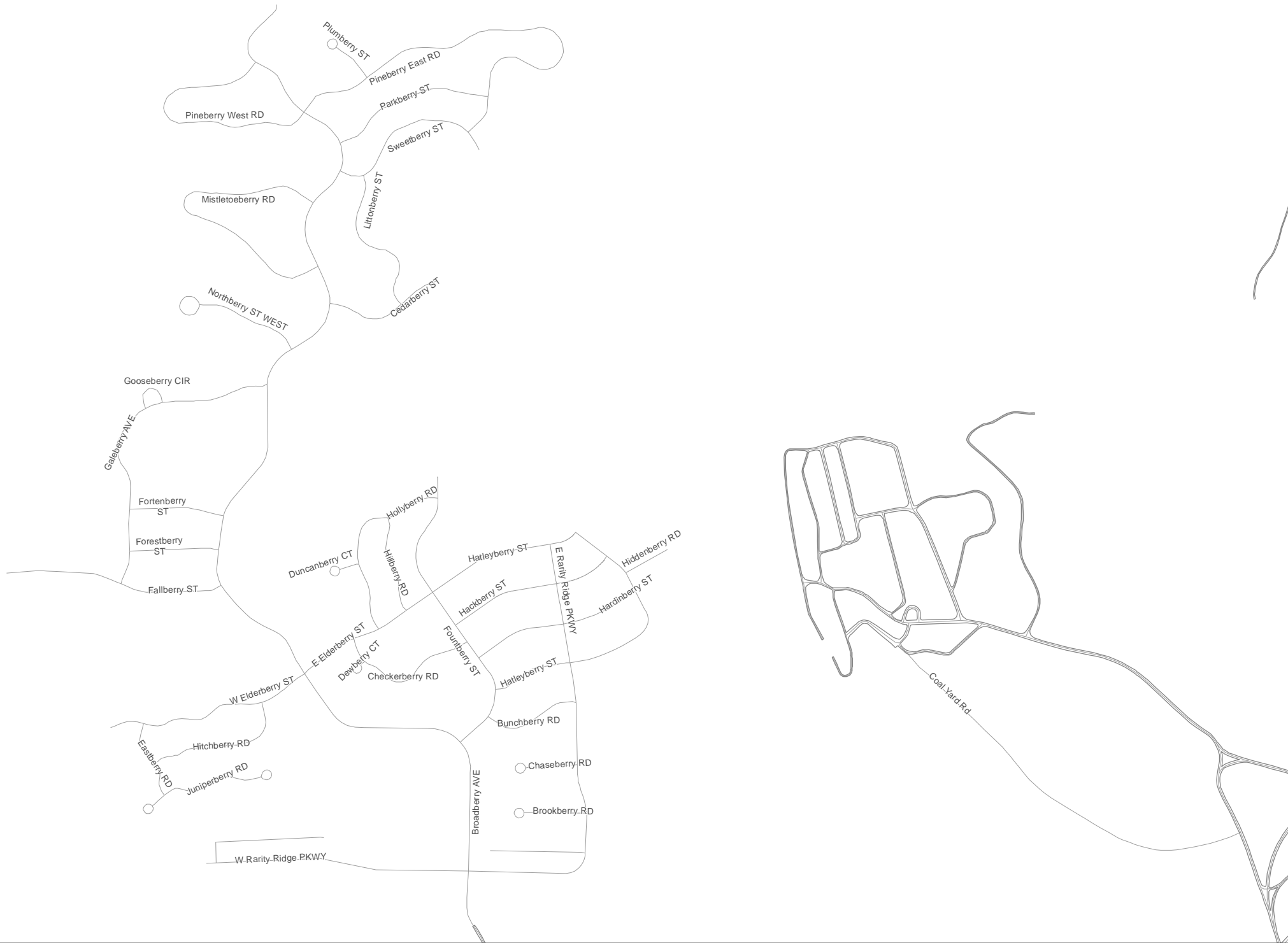
Route 18

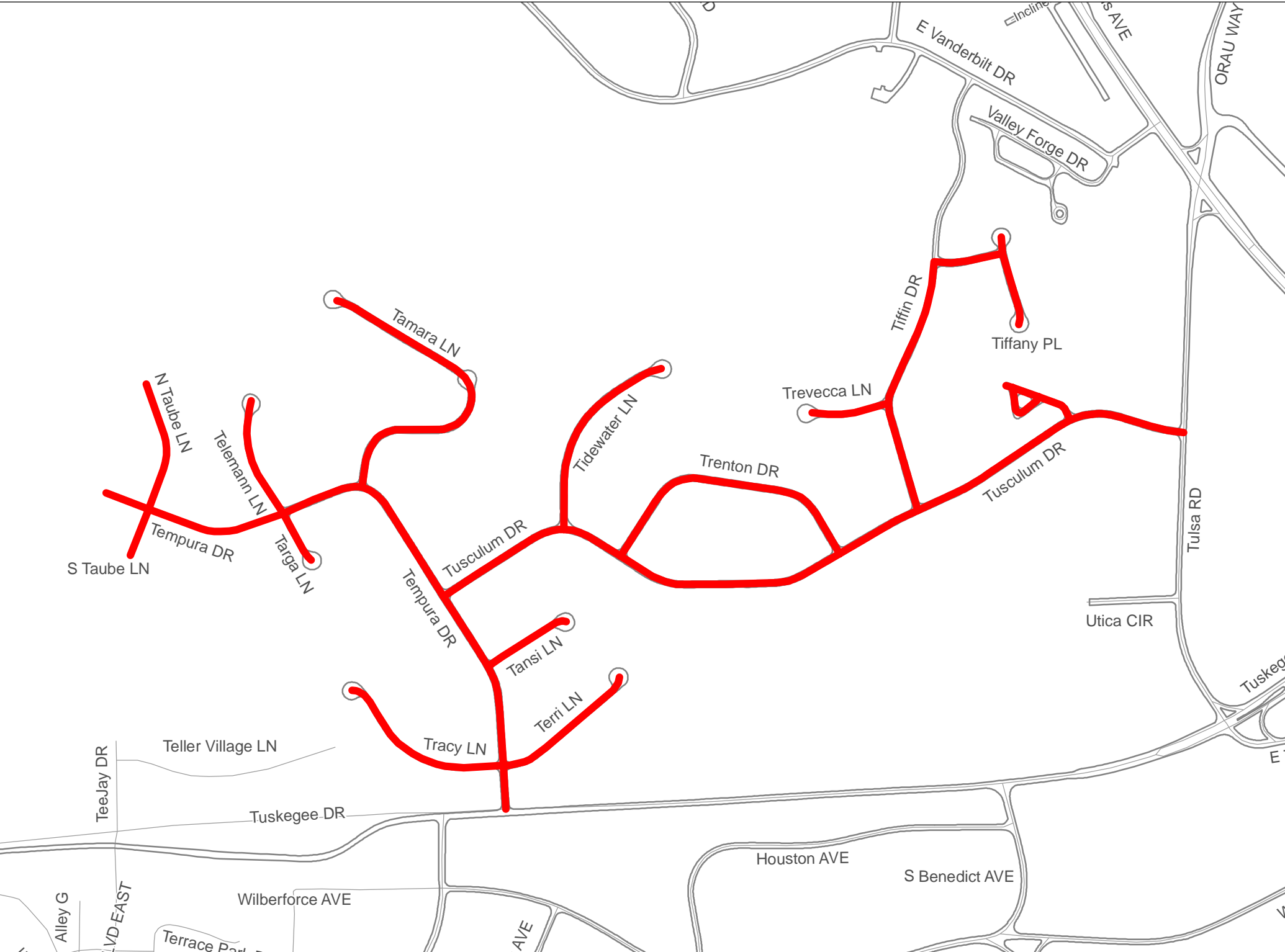





Route 19

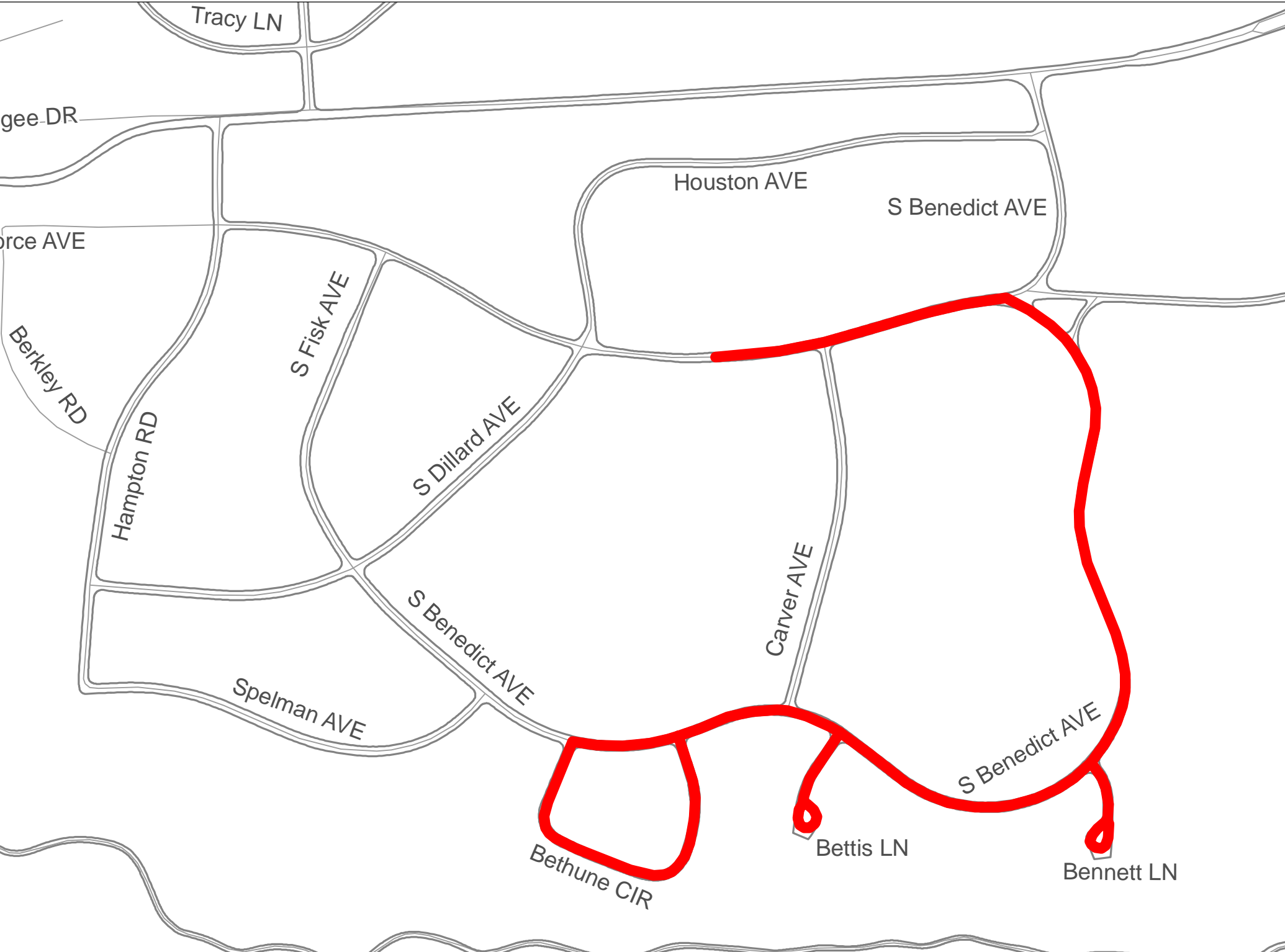




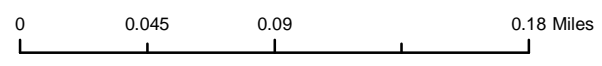


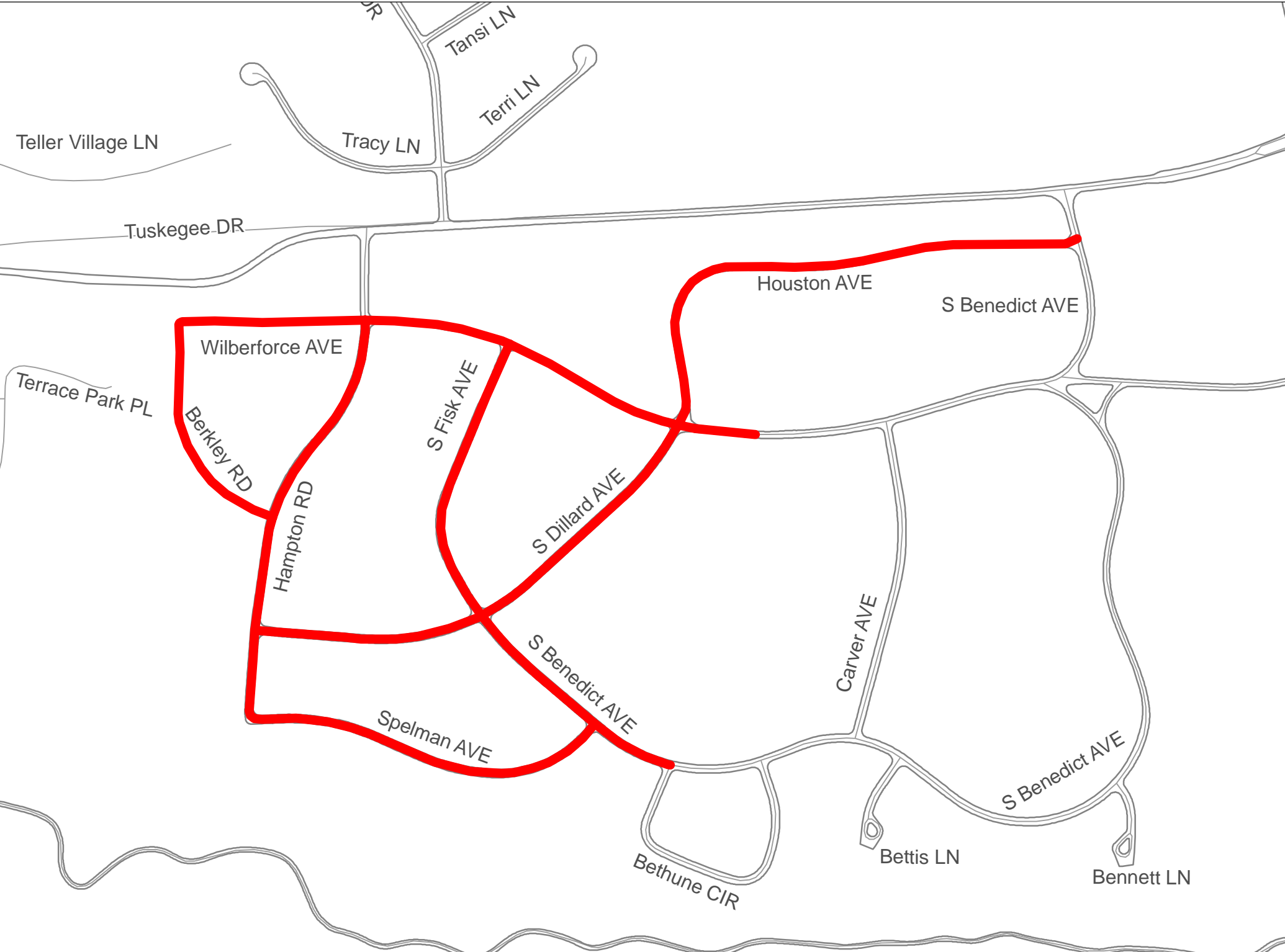
Route 22



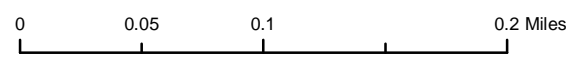


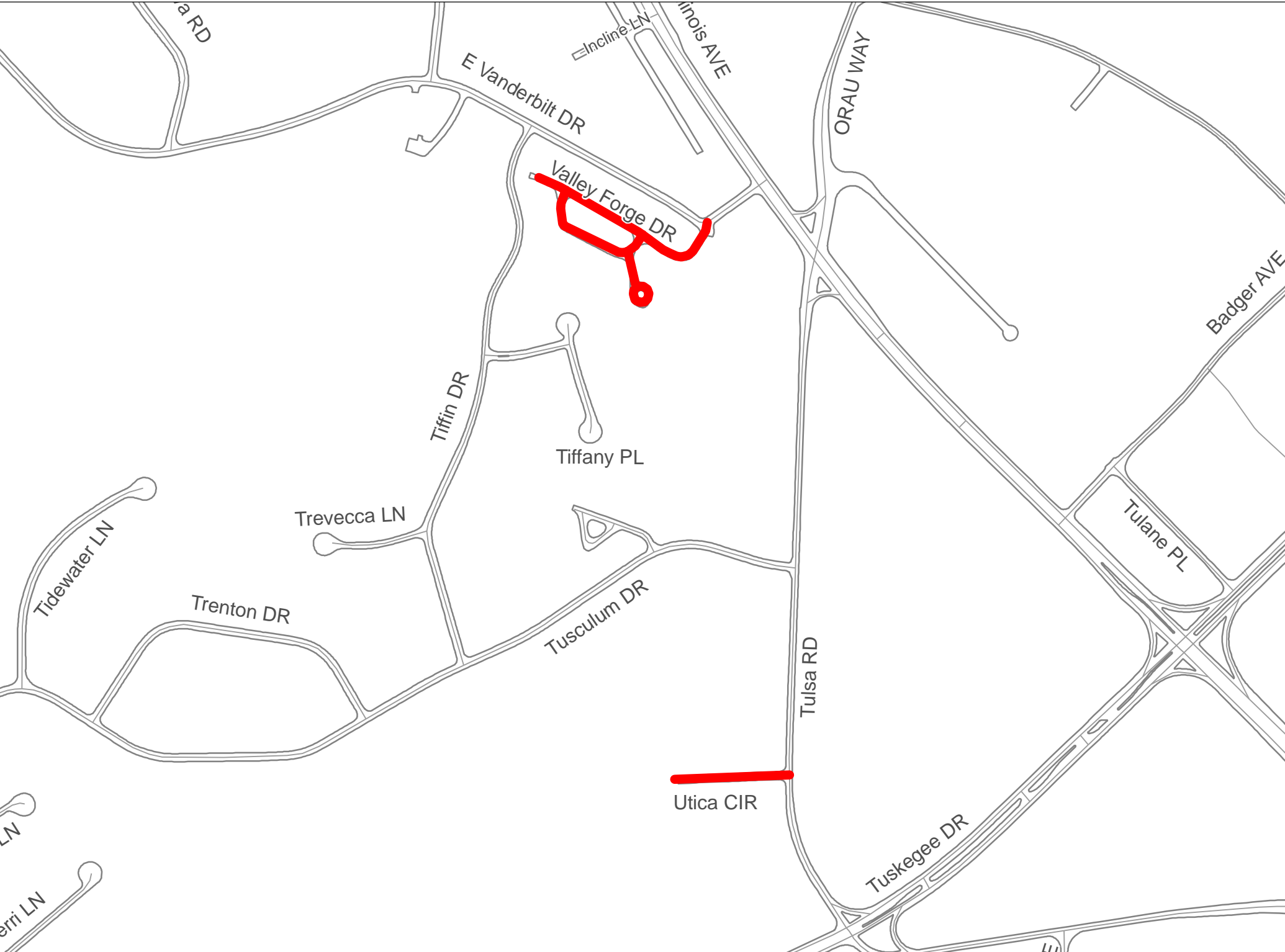
Route 24



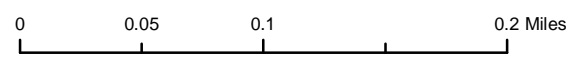


Route 25



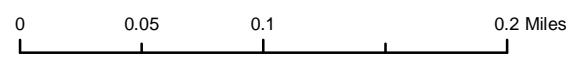


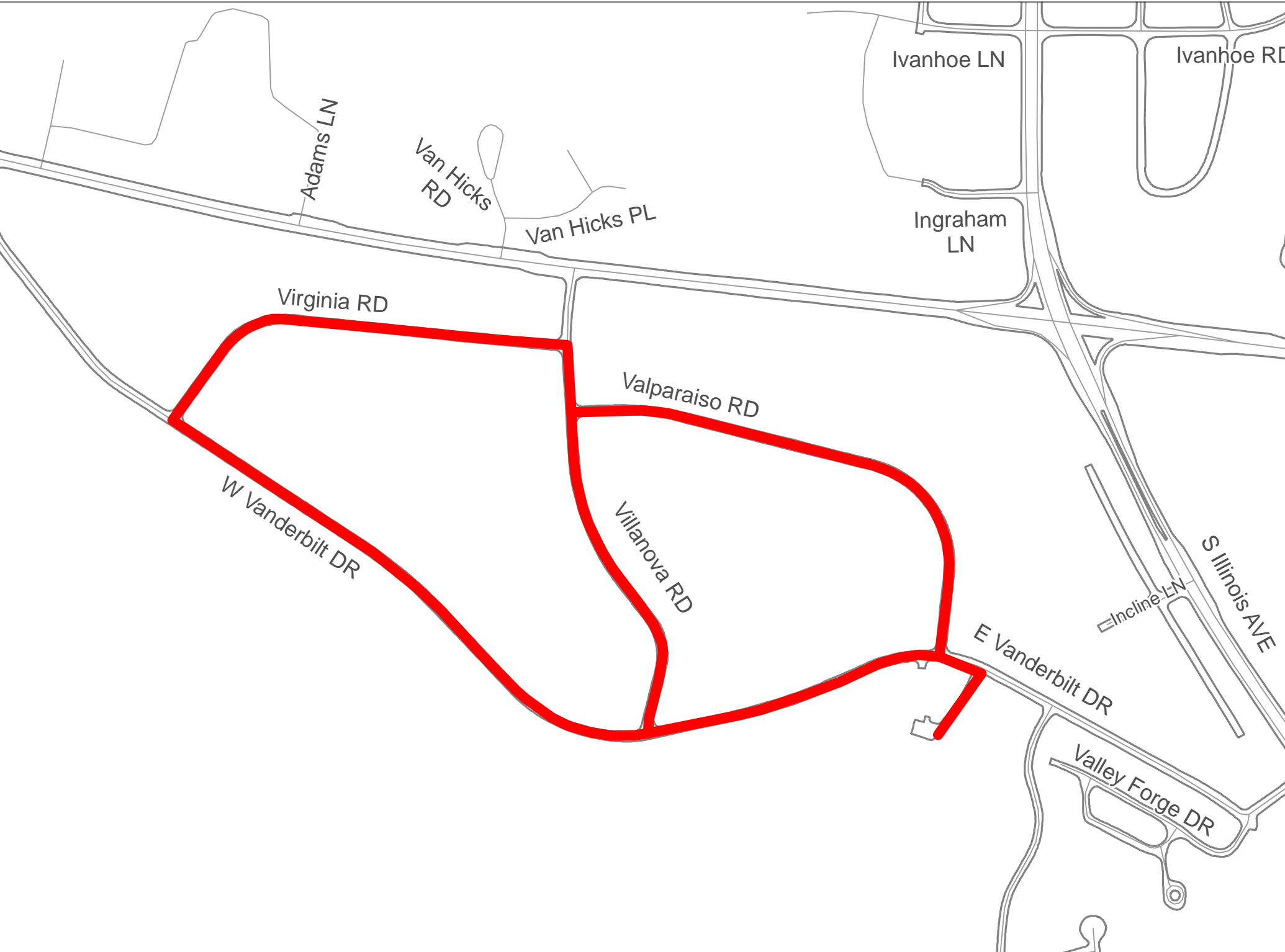
Route 26






Route 27






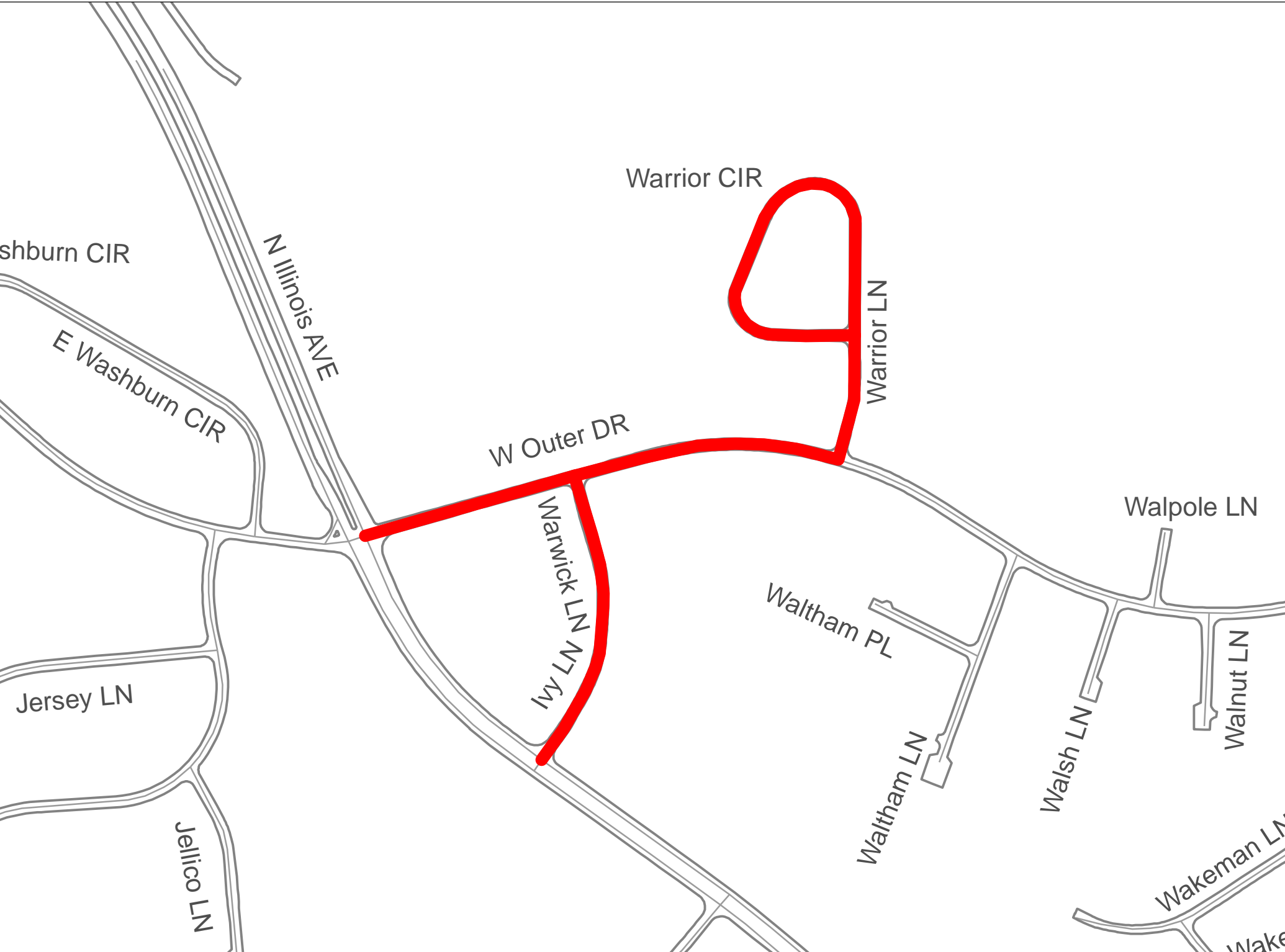
Route 28






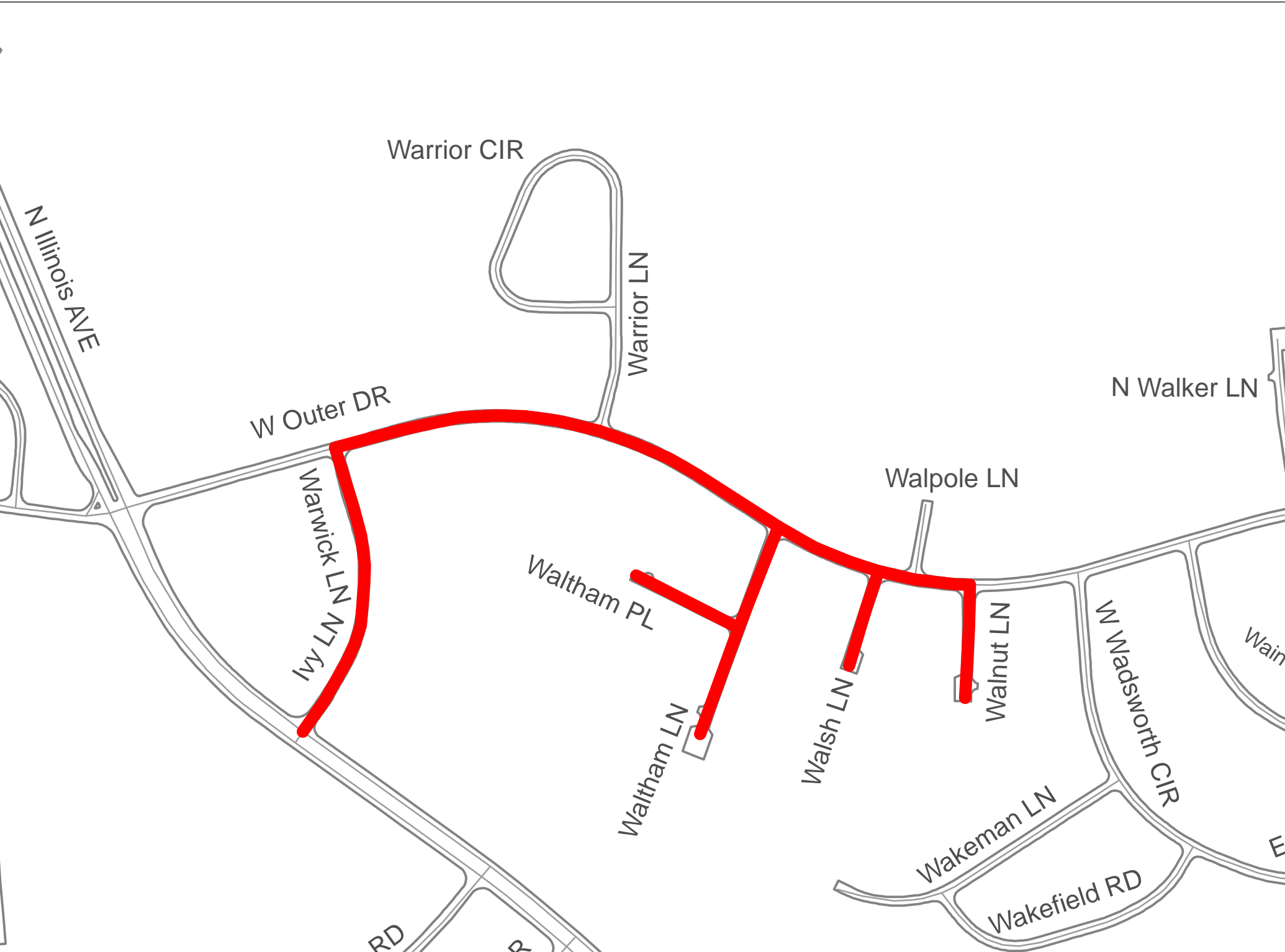
Route 29






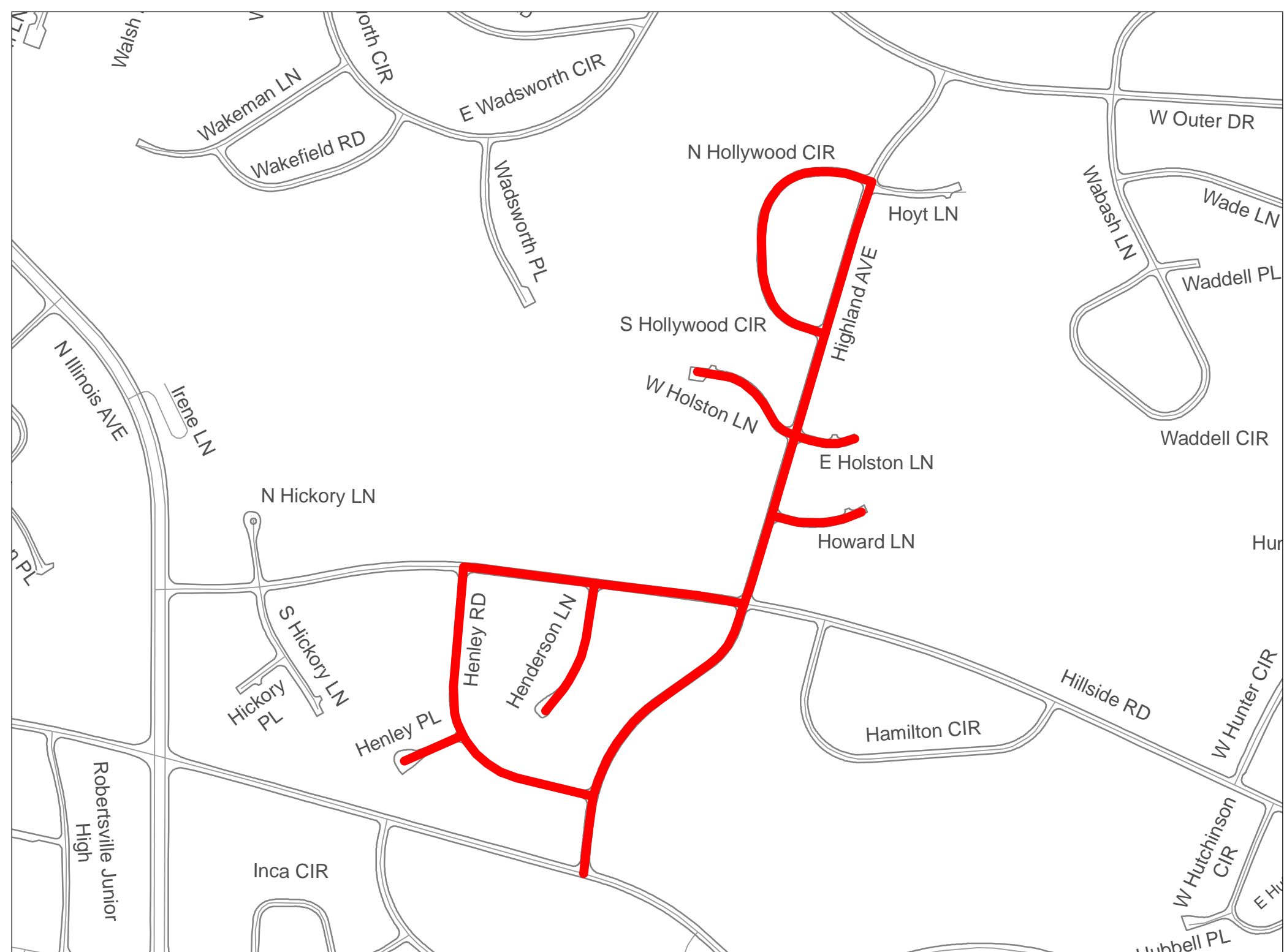
Route 30A



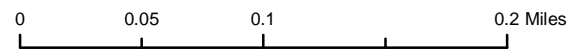


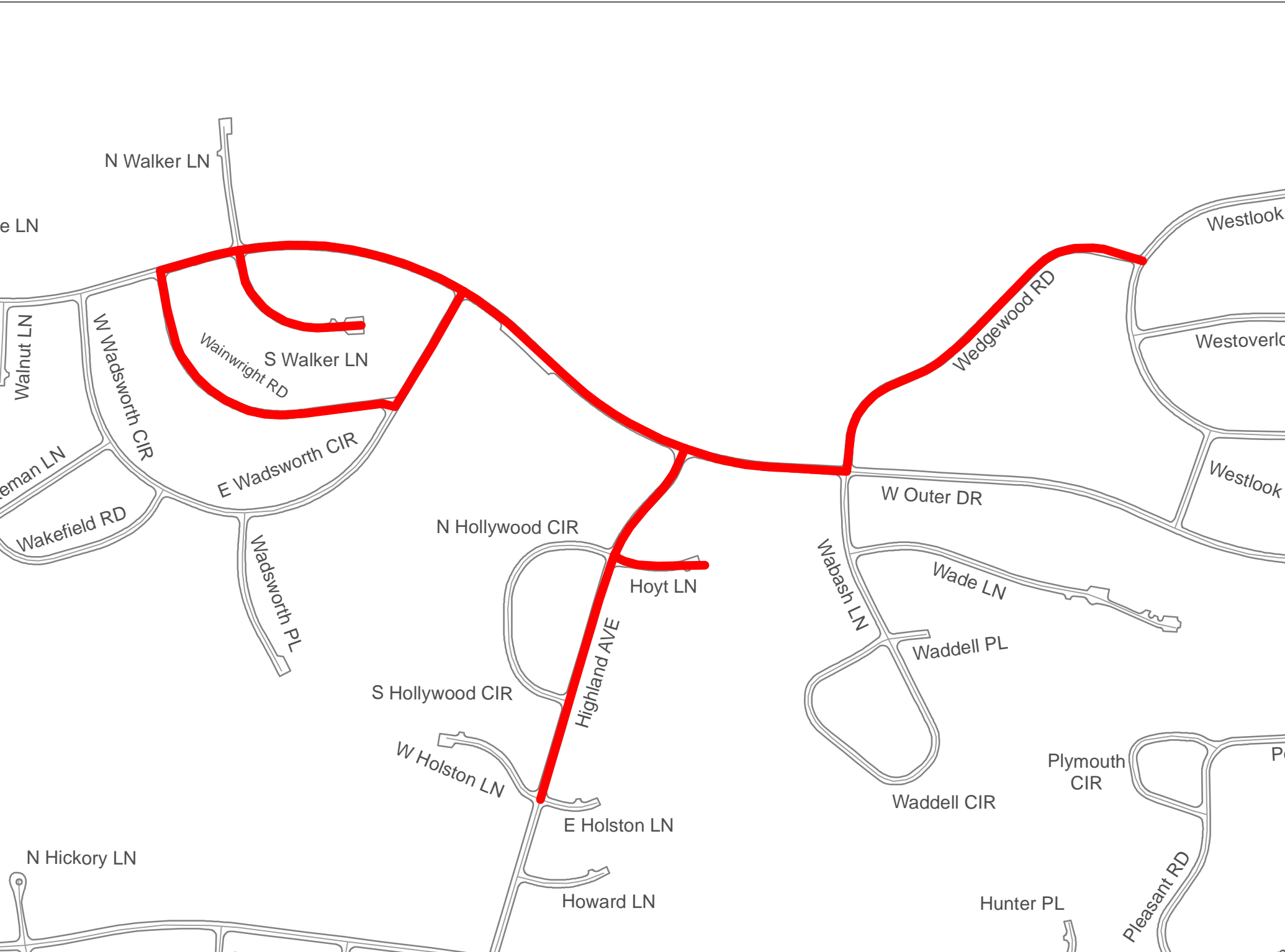
Route 30B



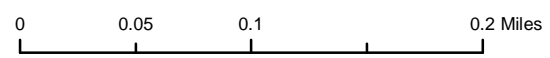


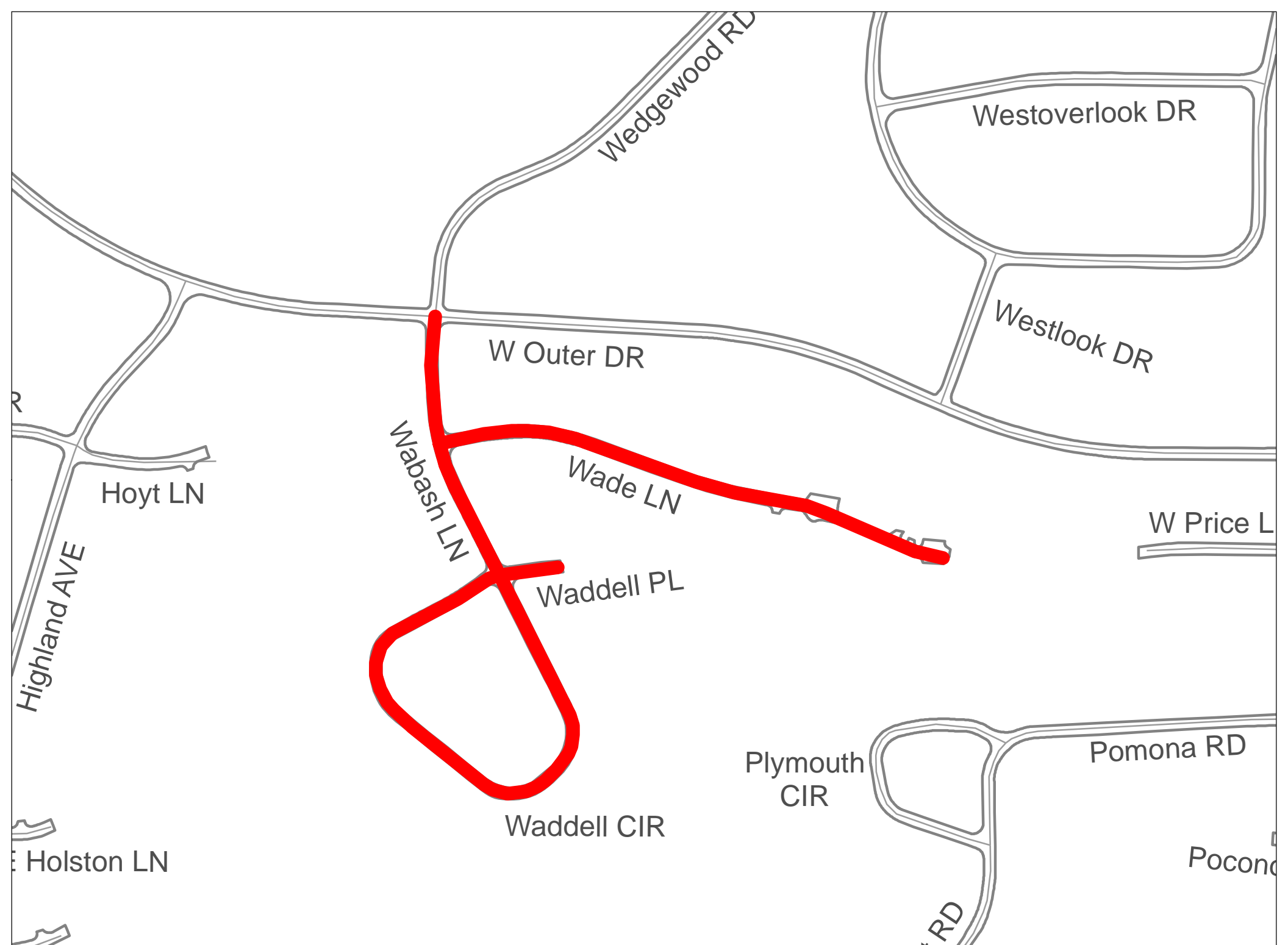
Route 32






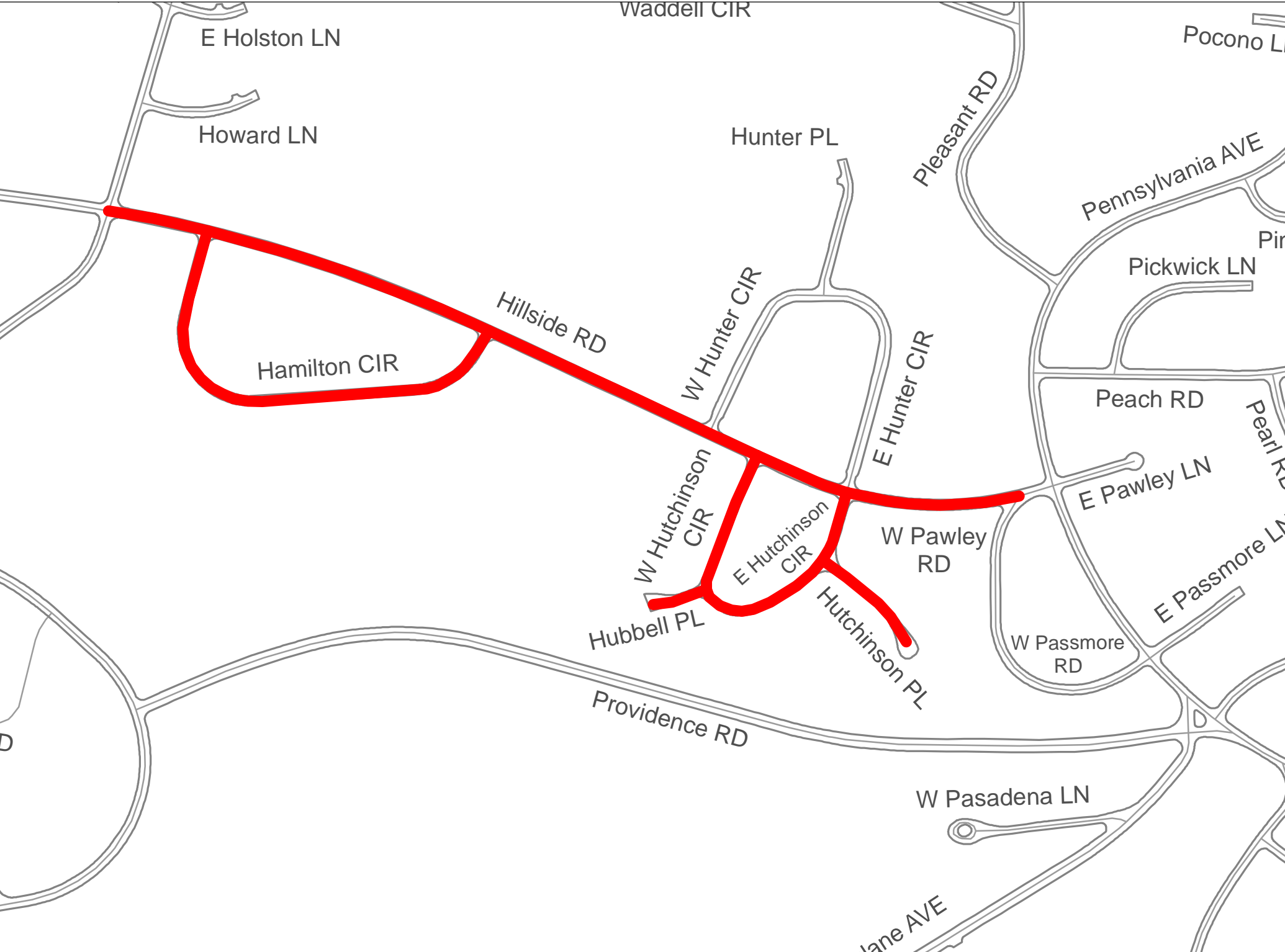
Route 33






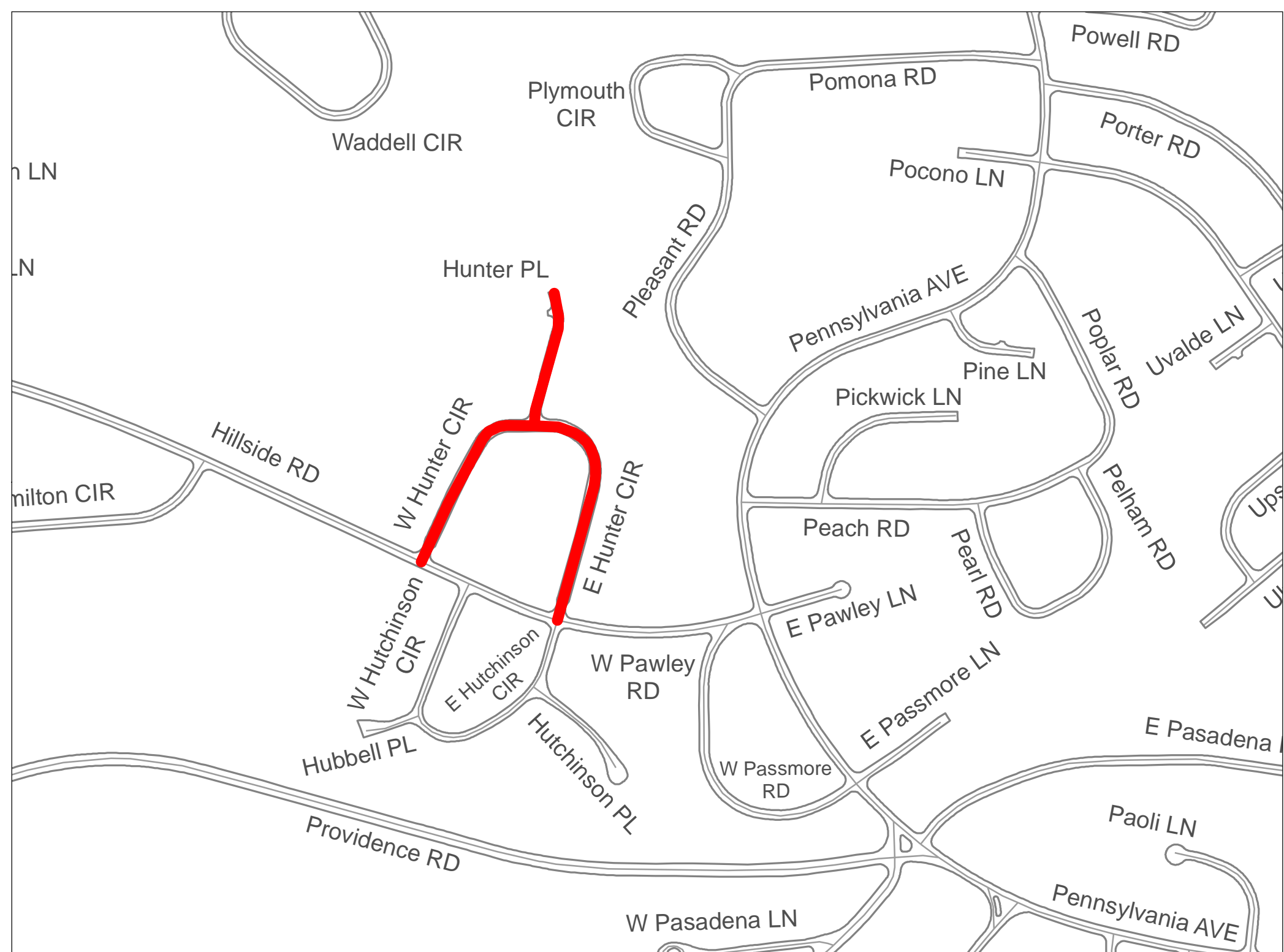
Route 34






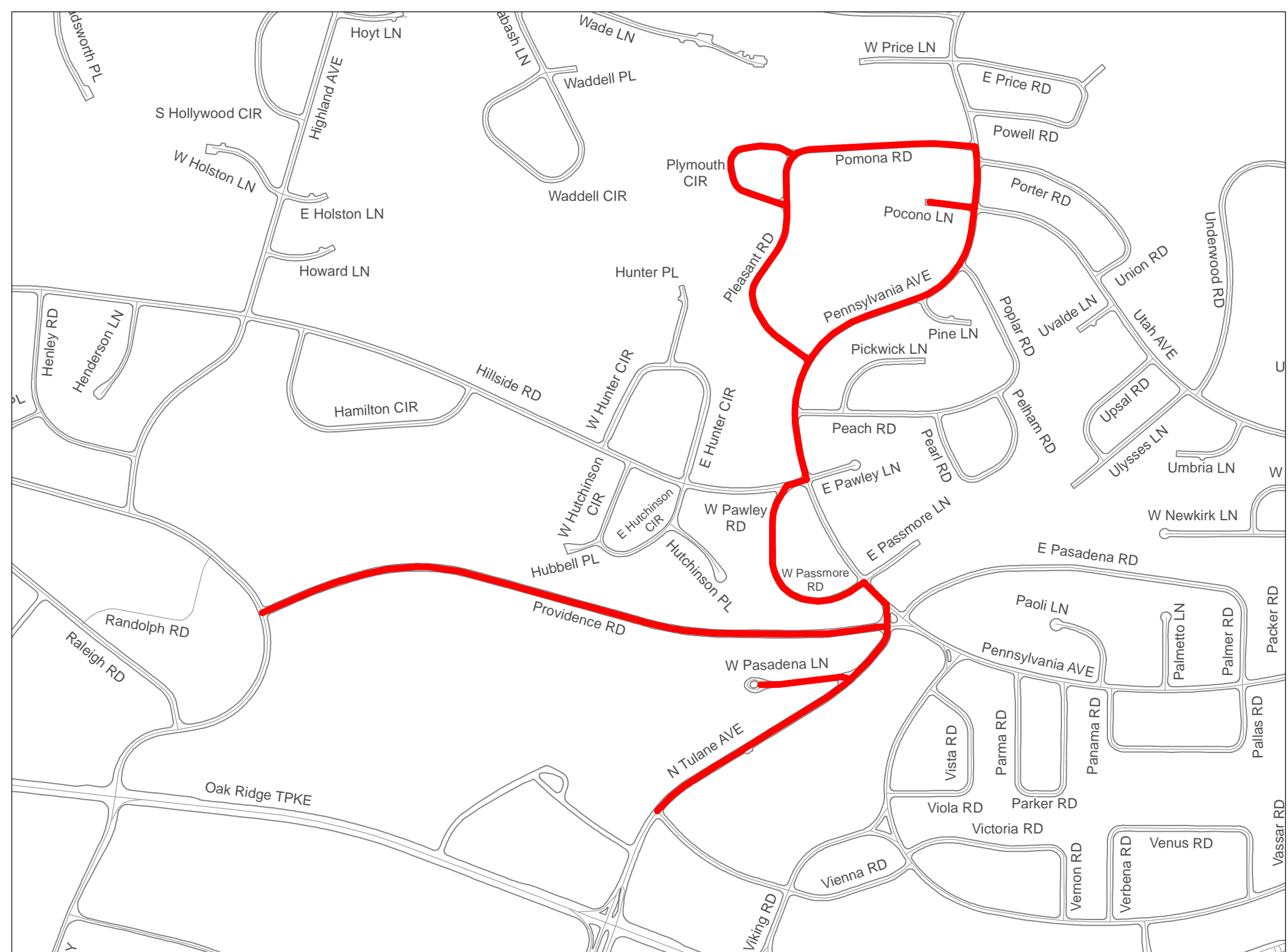
Route 35






Route 36A

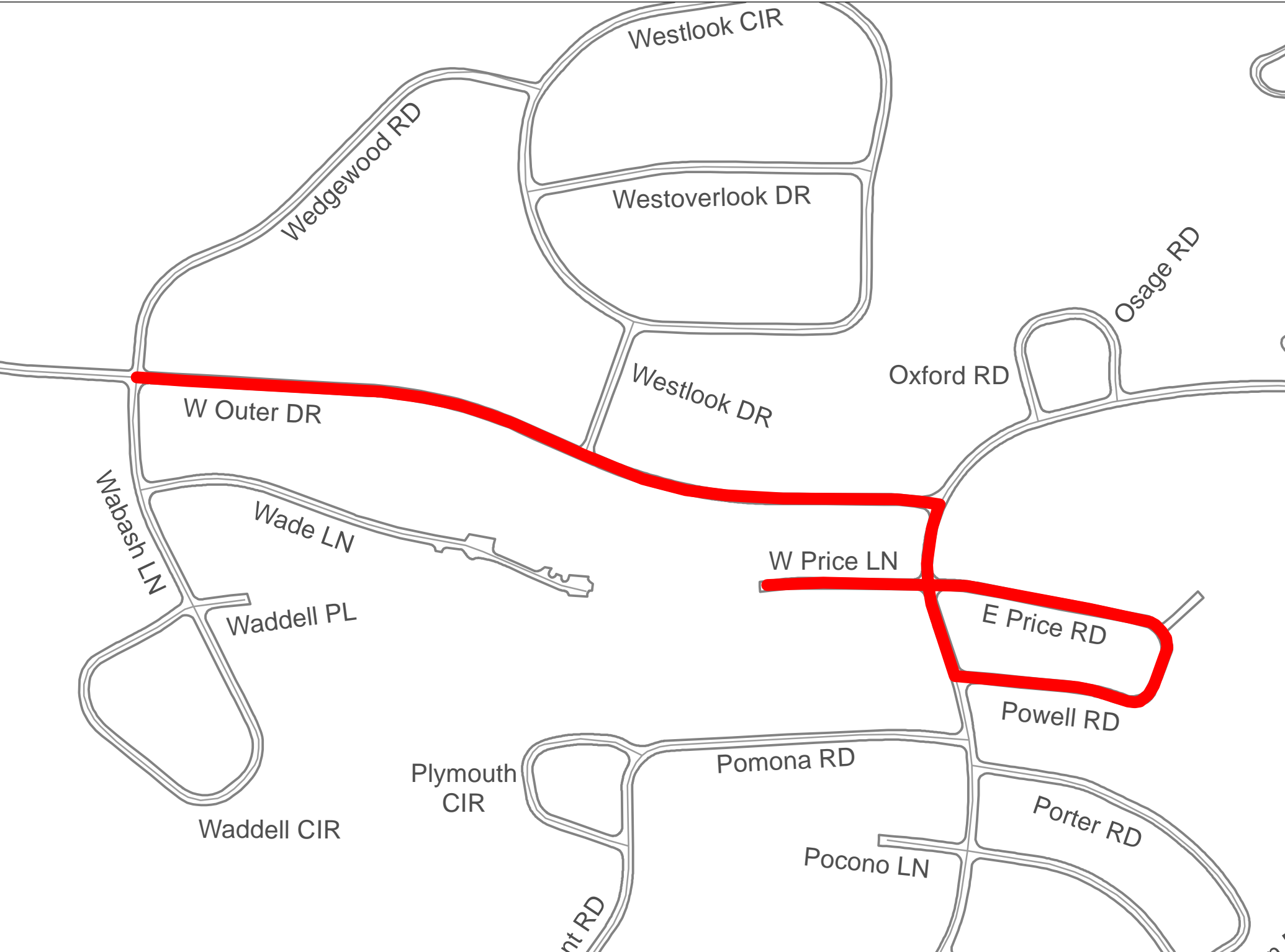





Route 36B

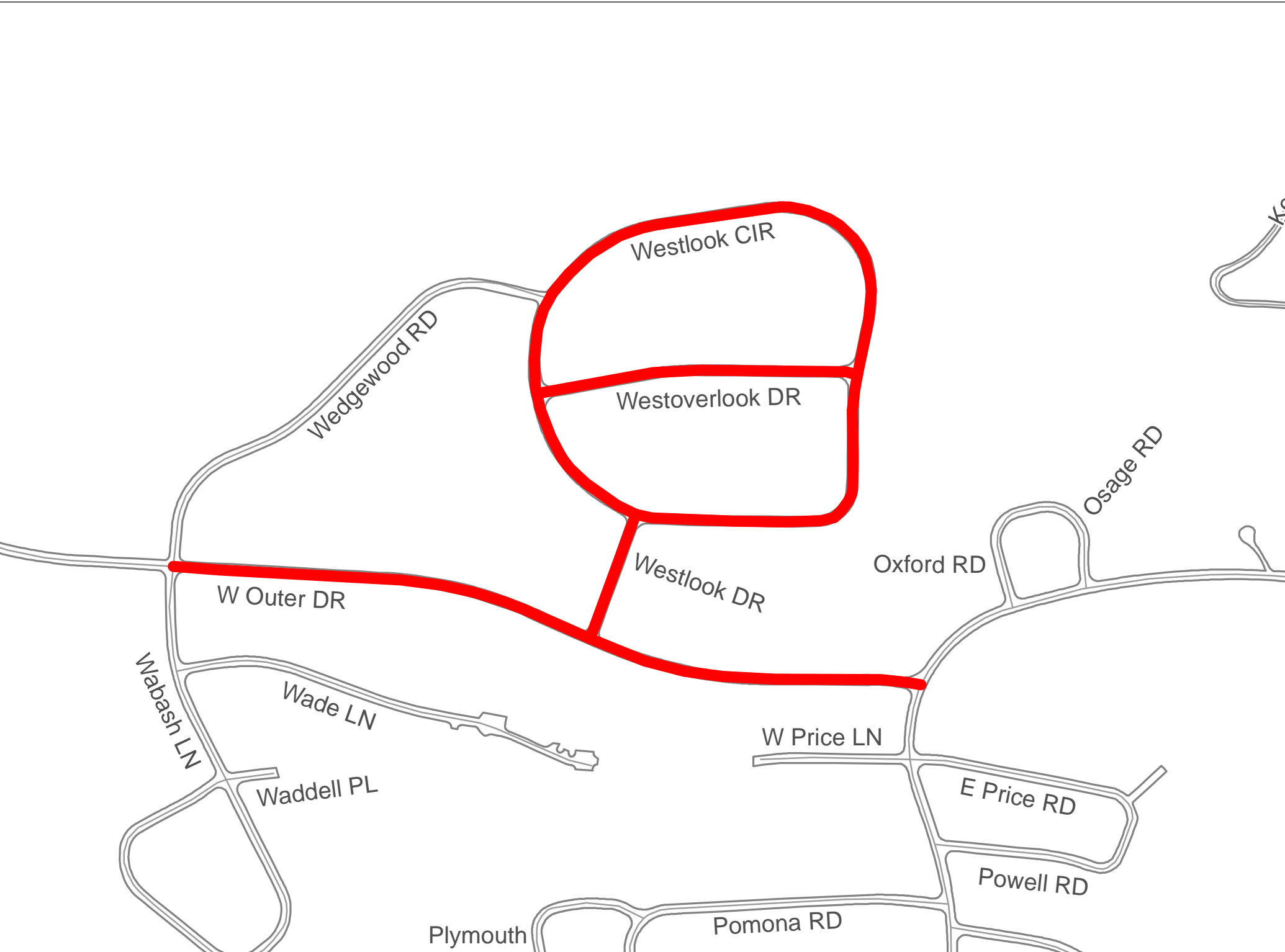


Created: 4/2019
Document Path: X:\KJM\GIS\Projects\MeterMapBook.mxd




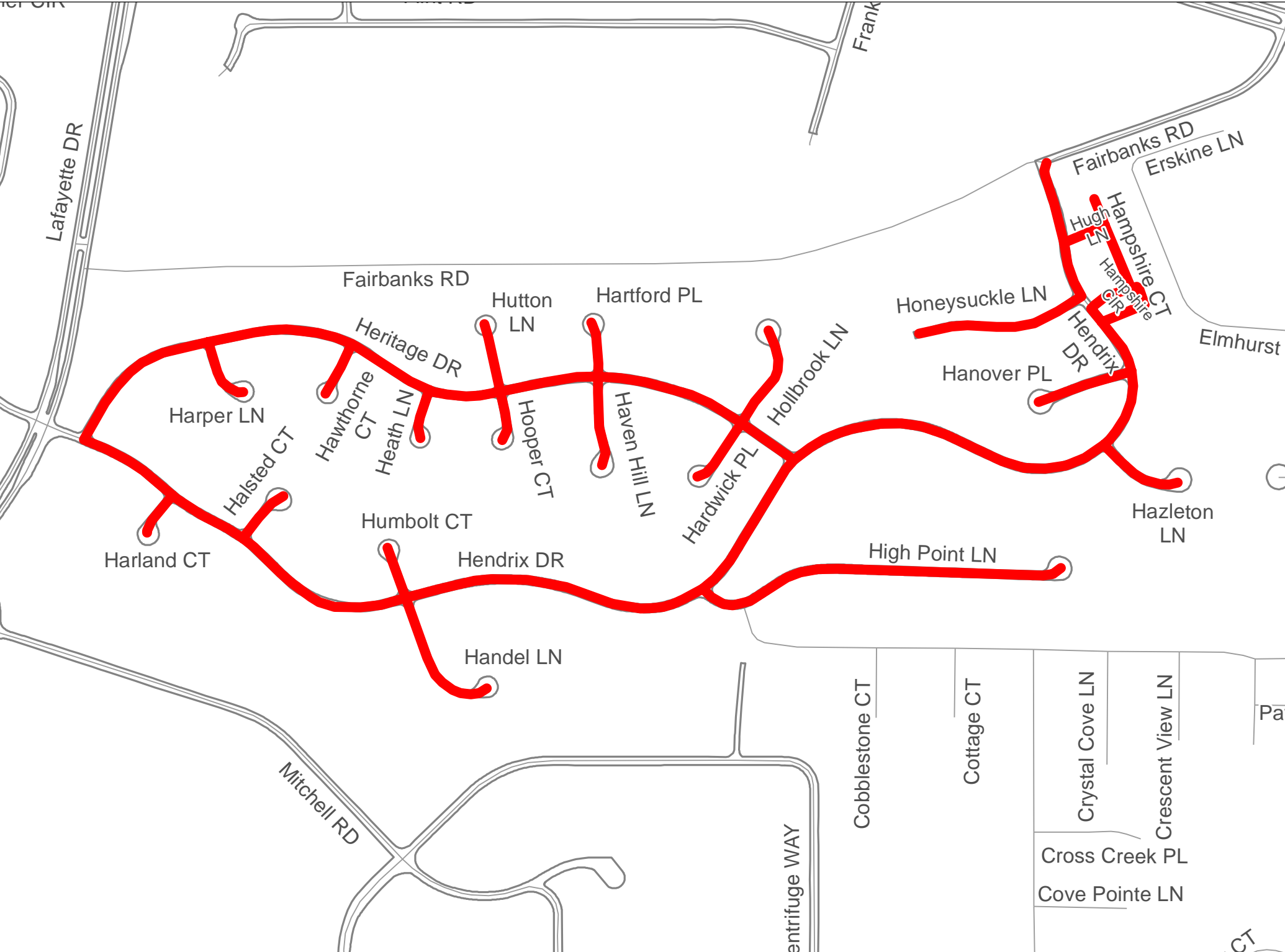
Route 37A



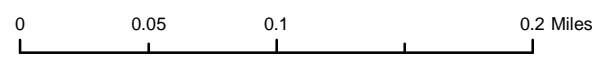


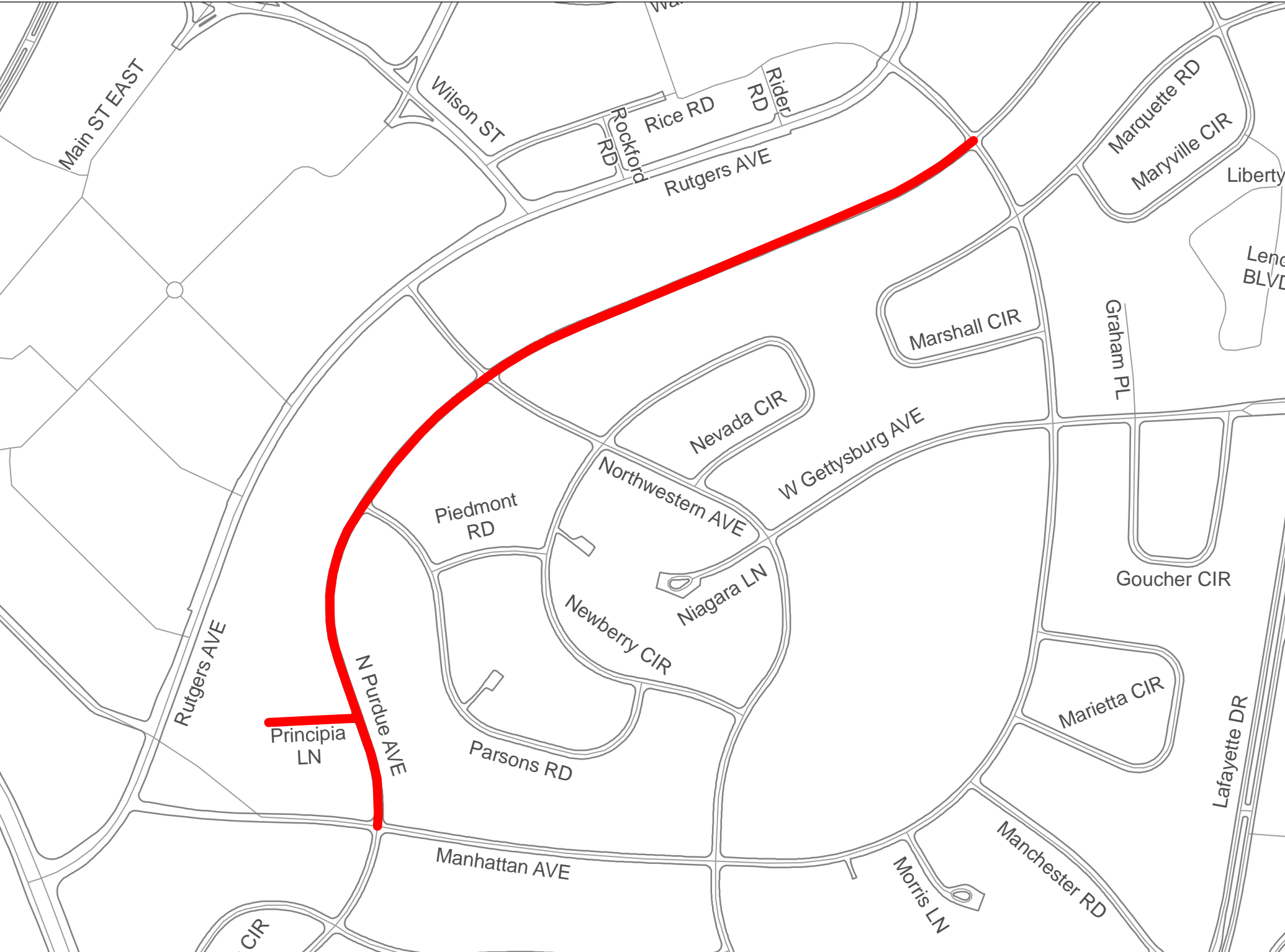
Route 37B






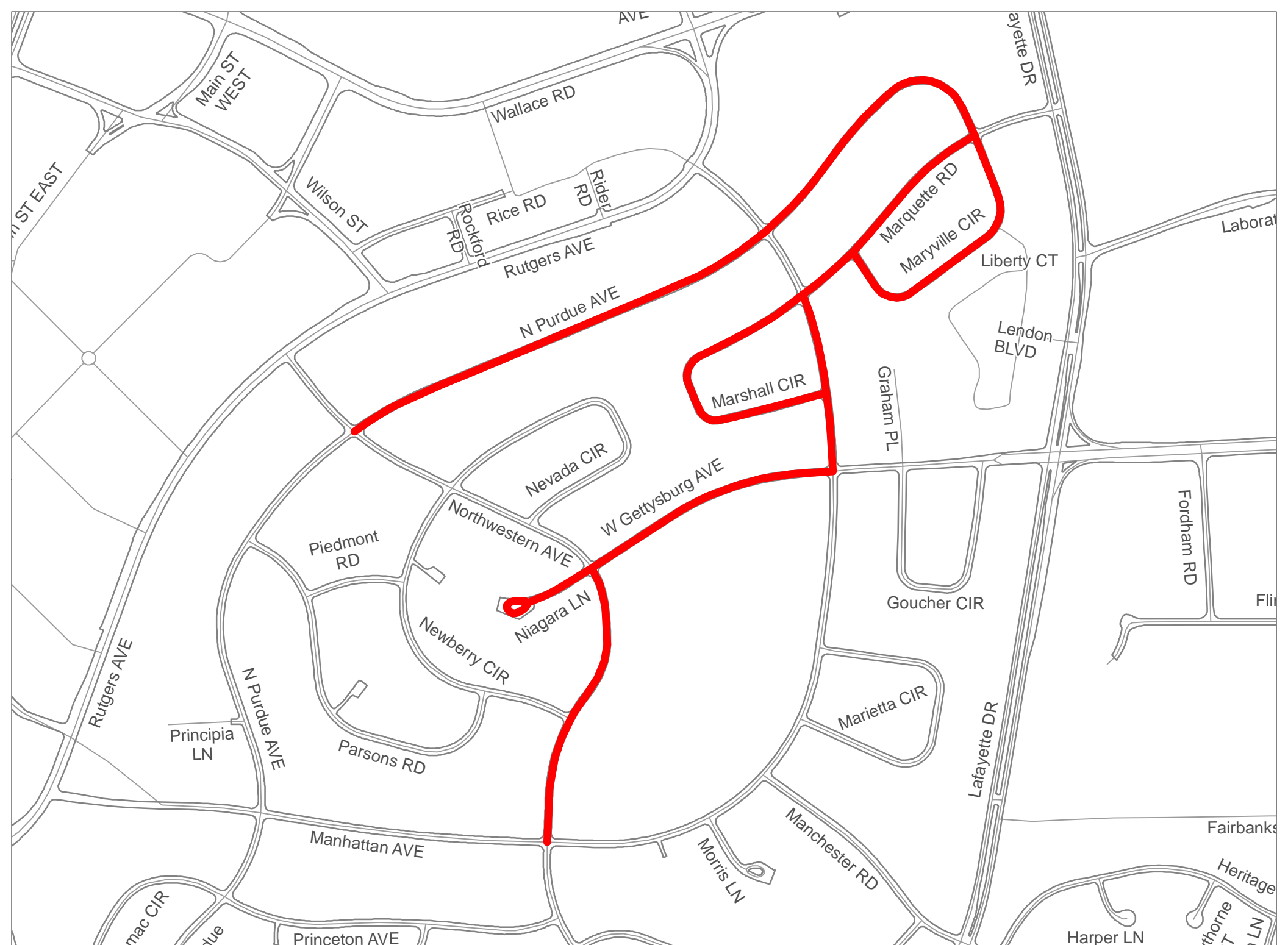
Route 40



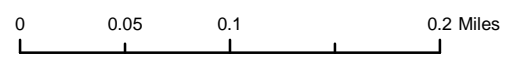


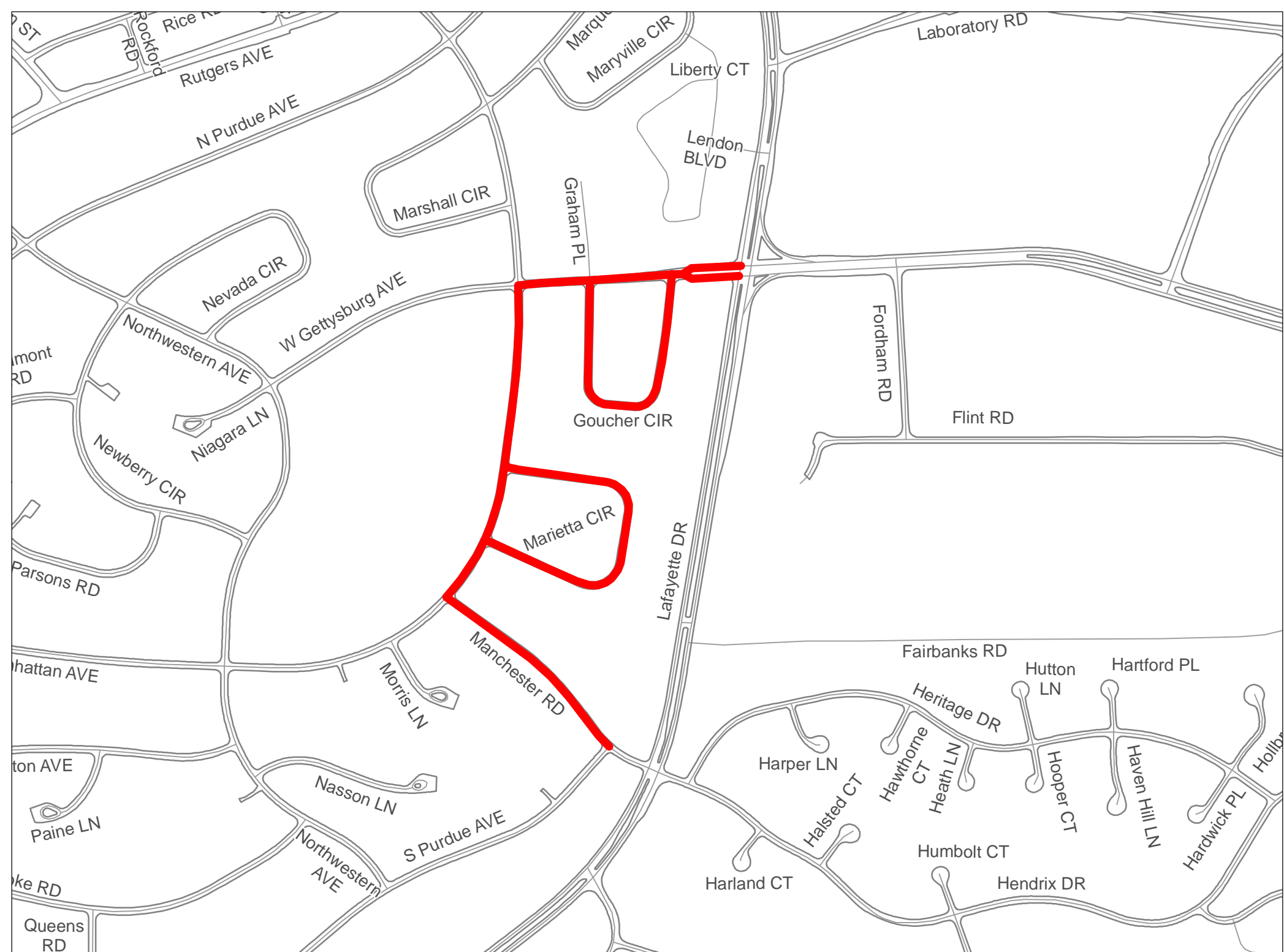
Routes 41, 42, and 43A






Routes 44






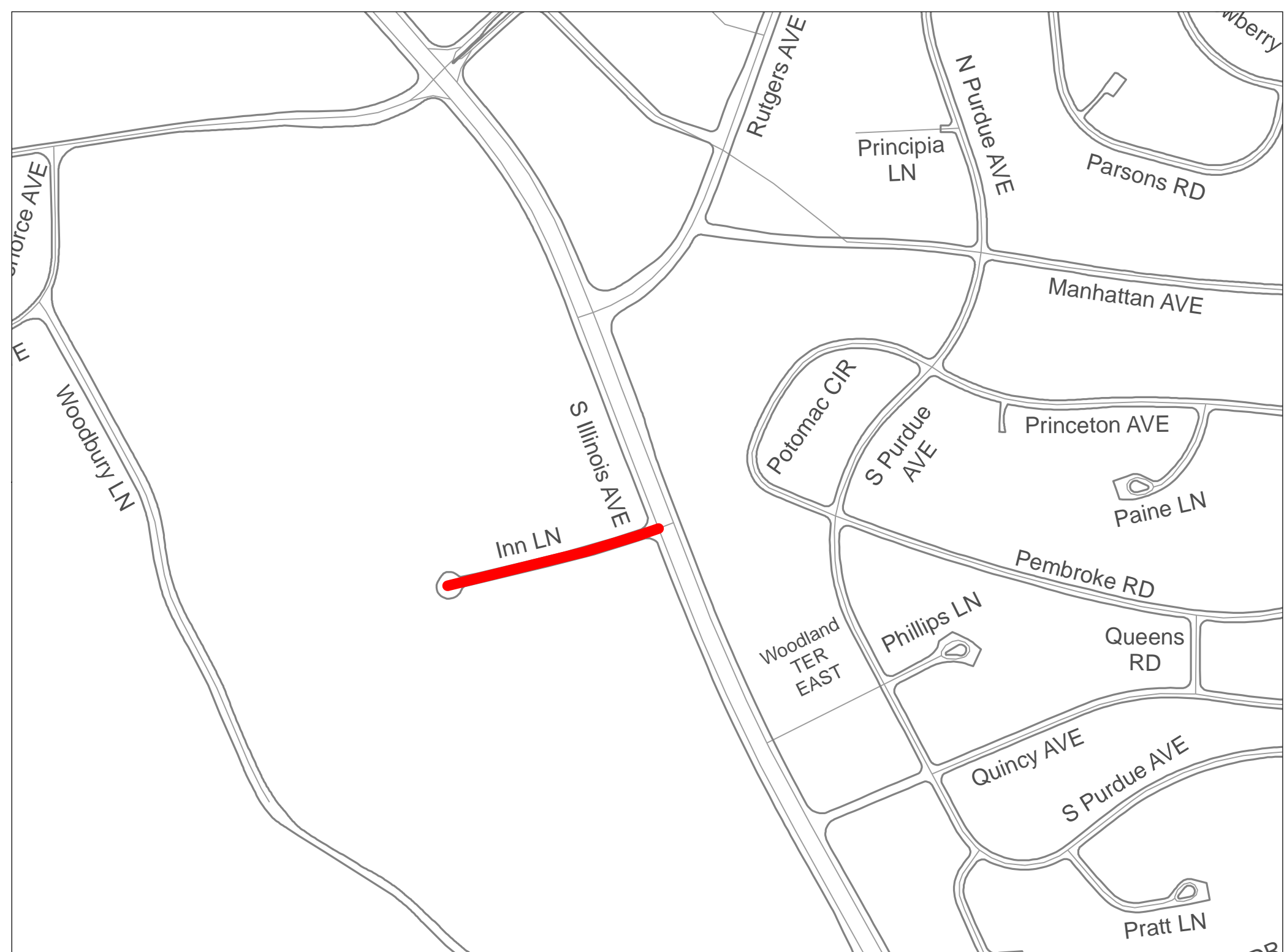
Routes 45A

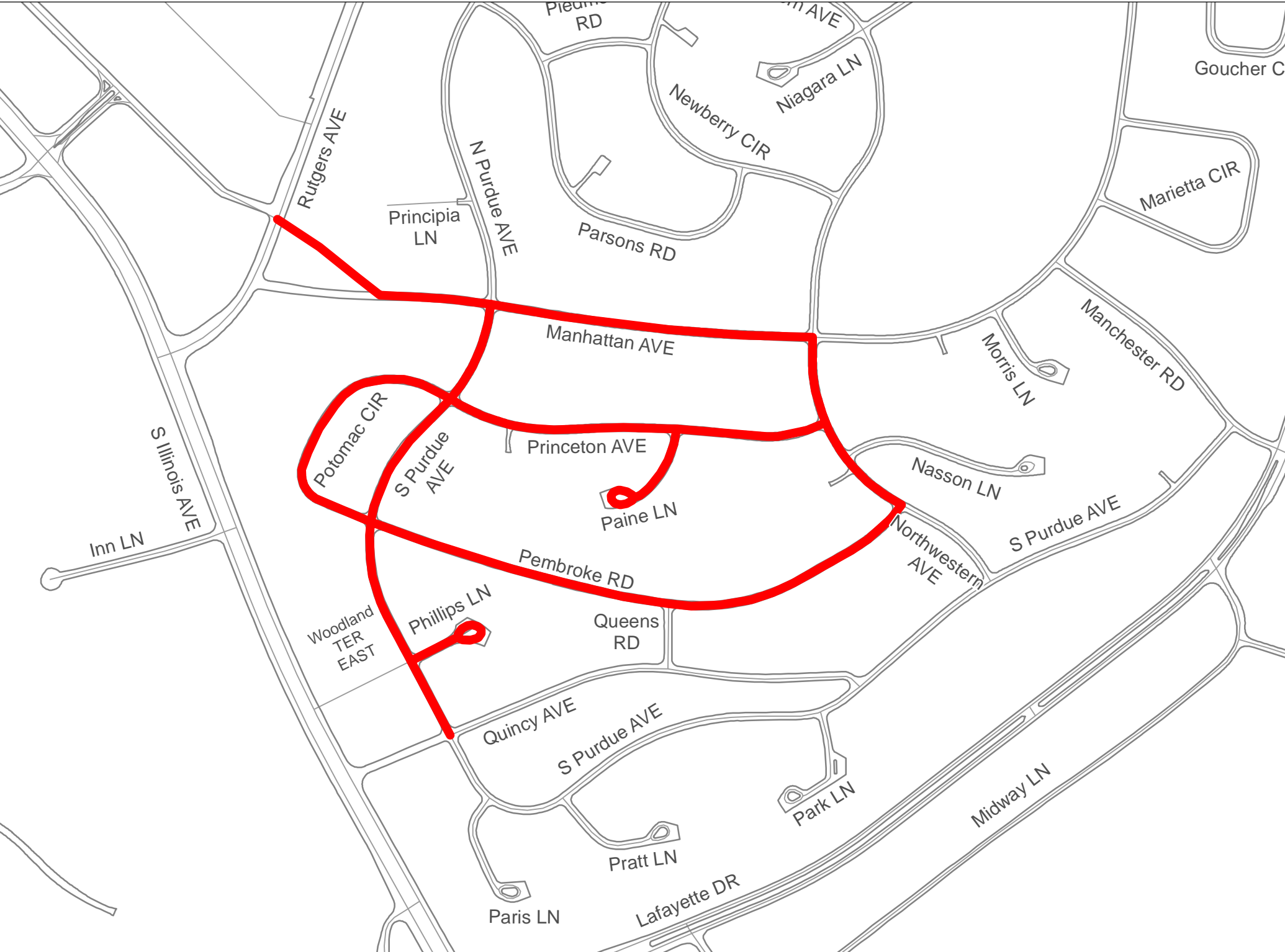





Routes 45B

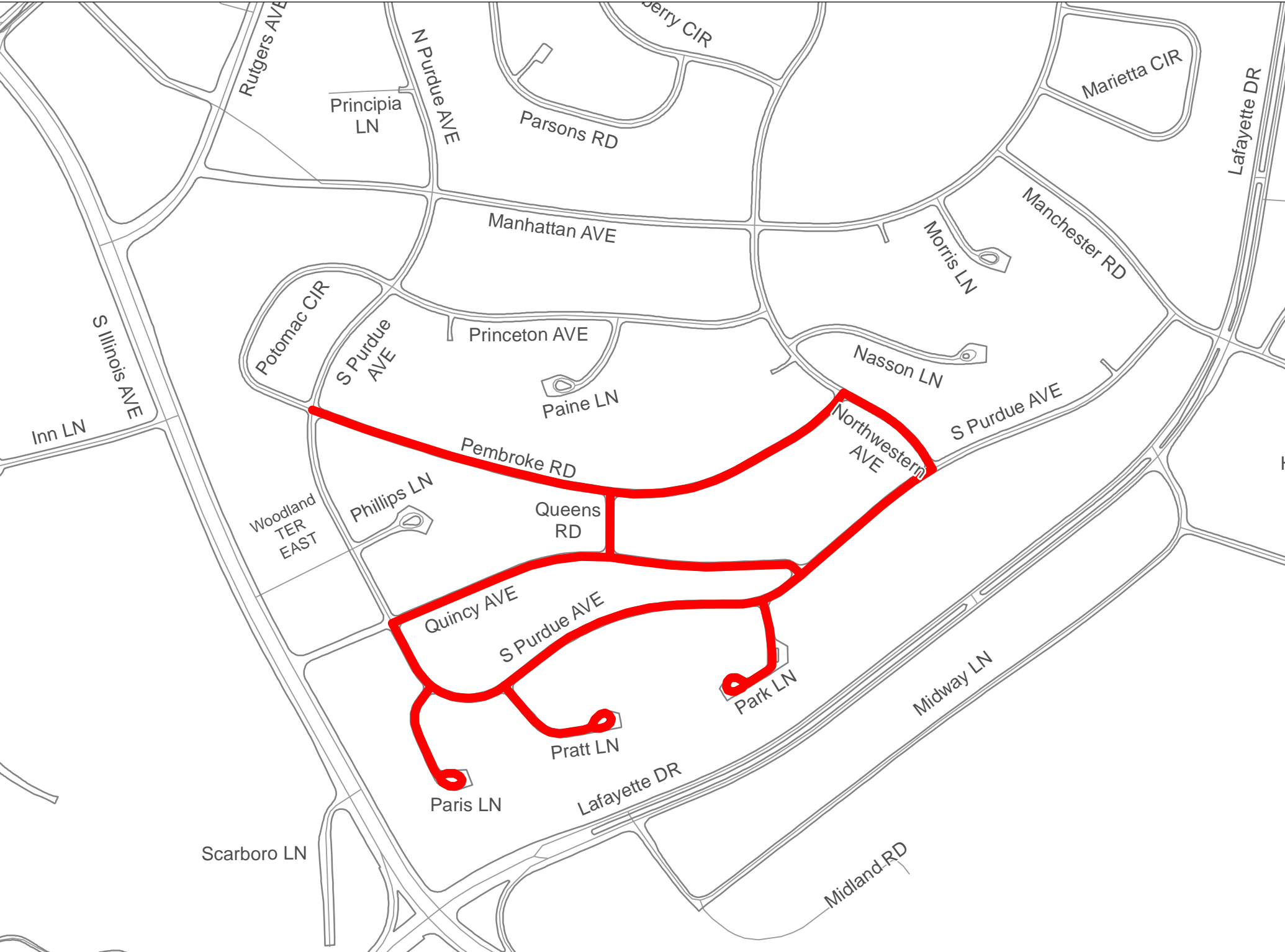







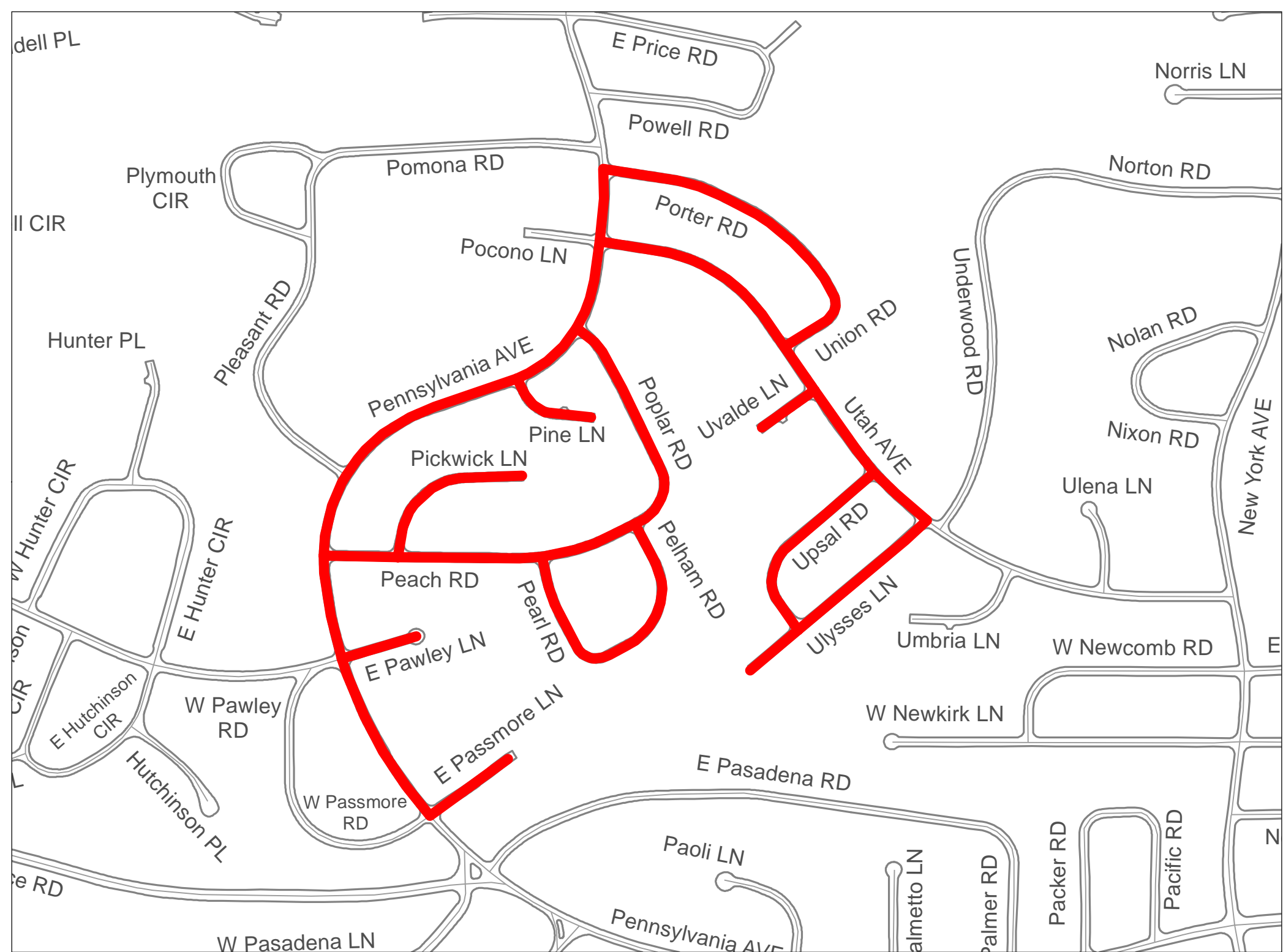
Routes 46B






Routes 47





Routes 48



W Newkirk LN

E Newkirk LN

a RD

Nesper RD

Palmetto LN

Palmer RD

Packer RD

Pacific RD

W Tennessee AVE

Valetta LN


New York
AVE

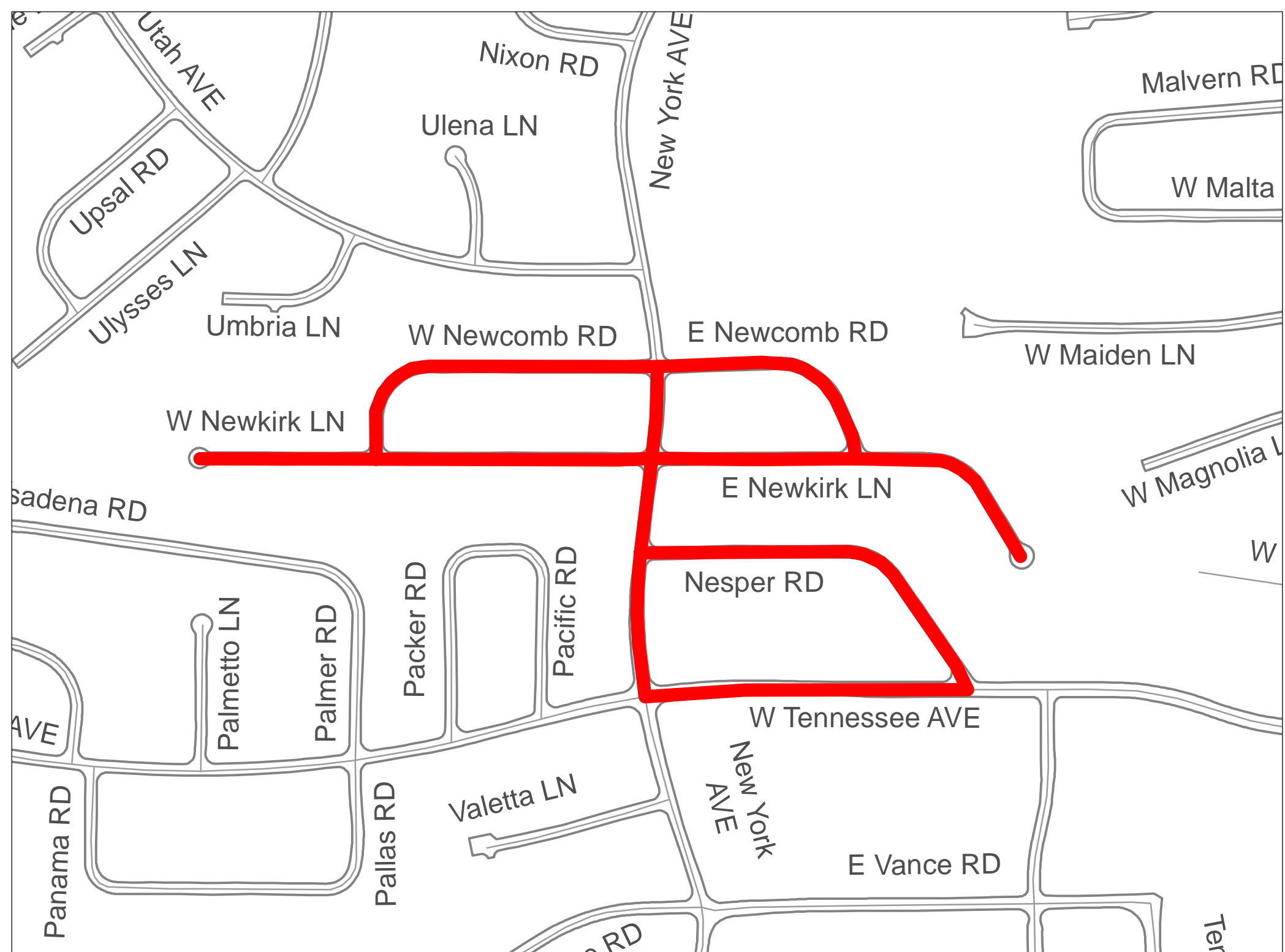
E Vance R

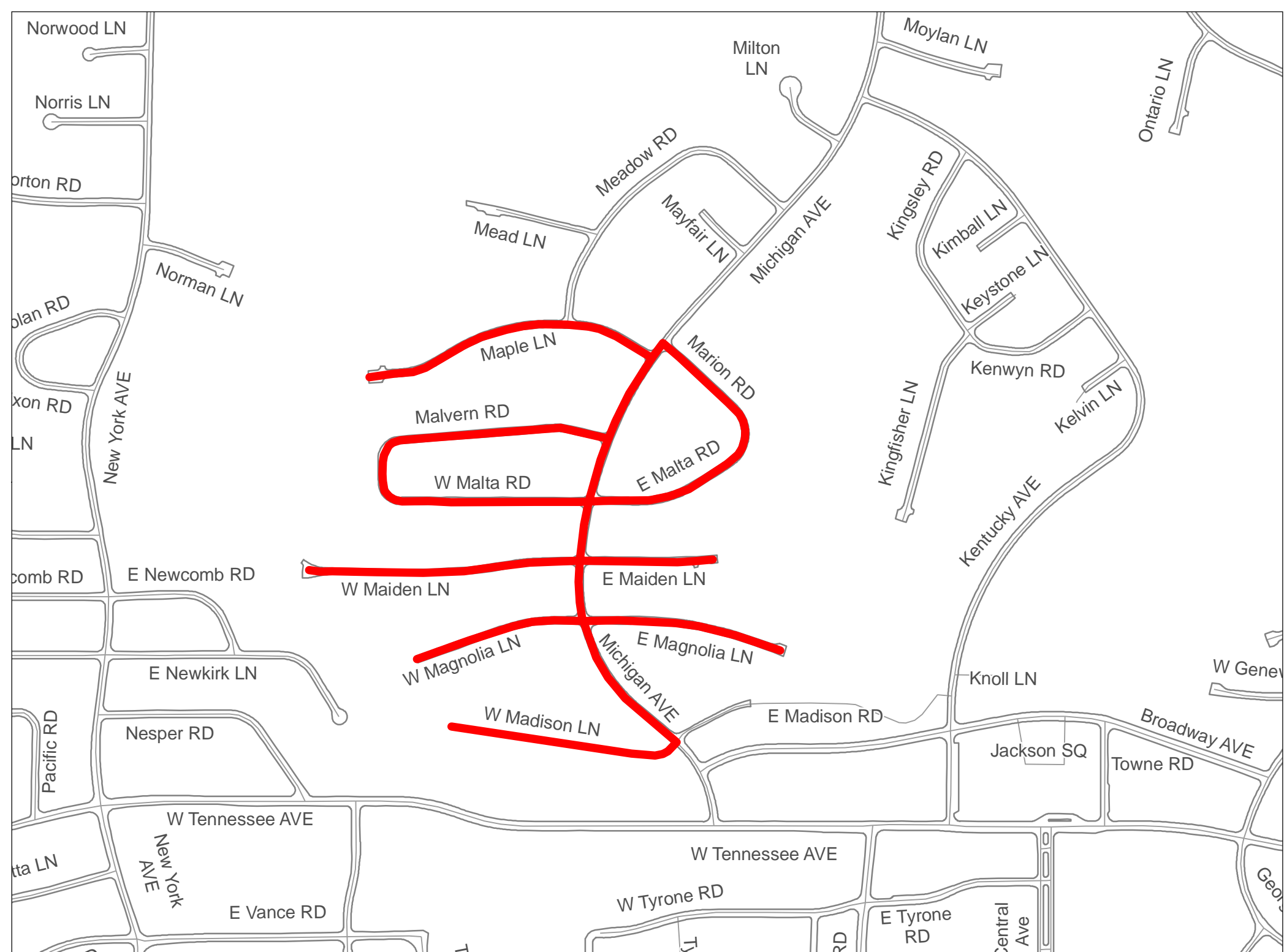
Pallas RD

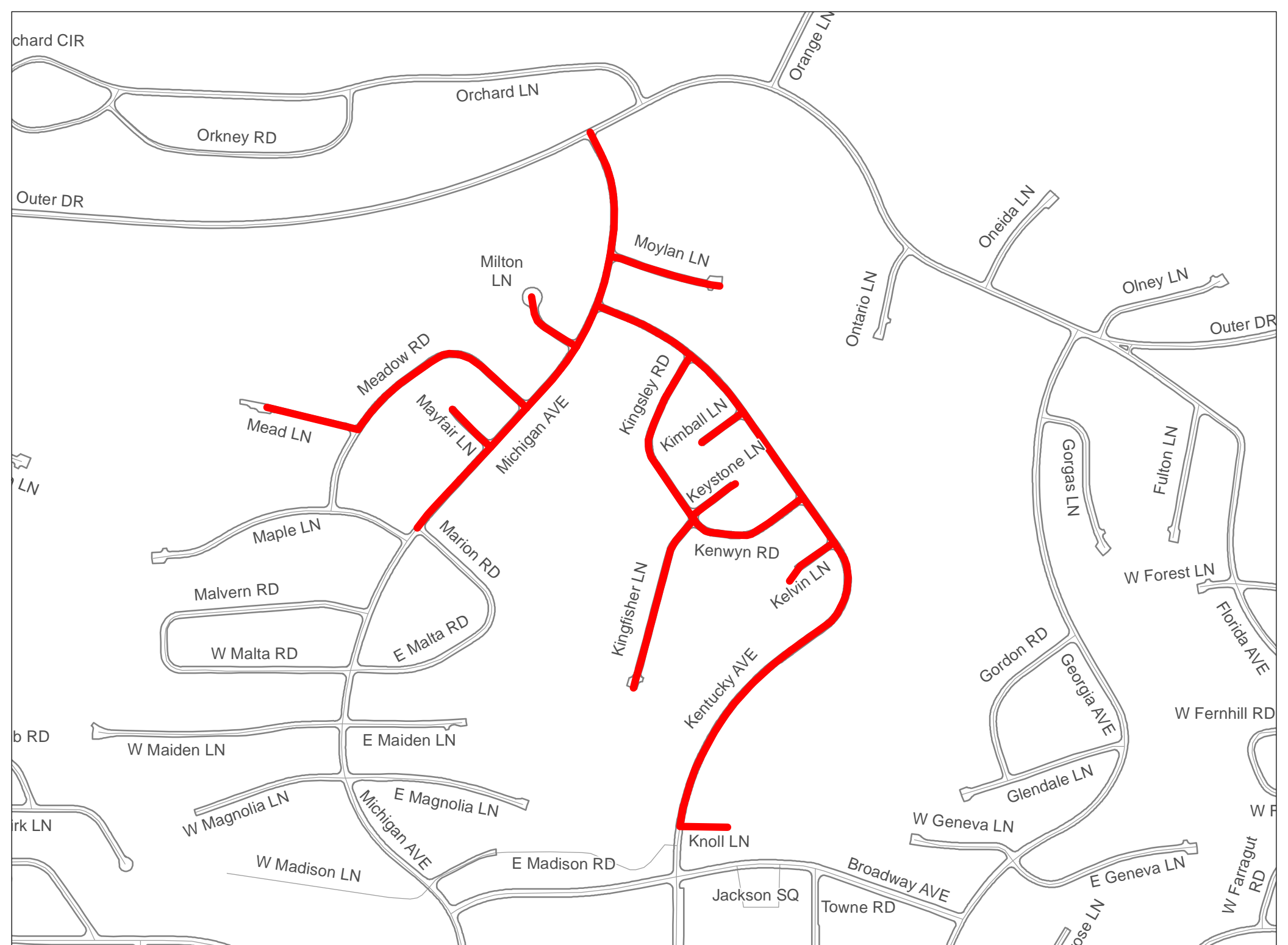
W Vance RD

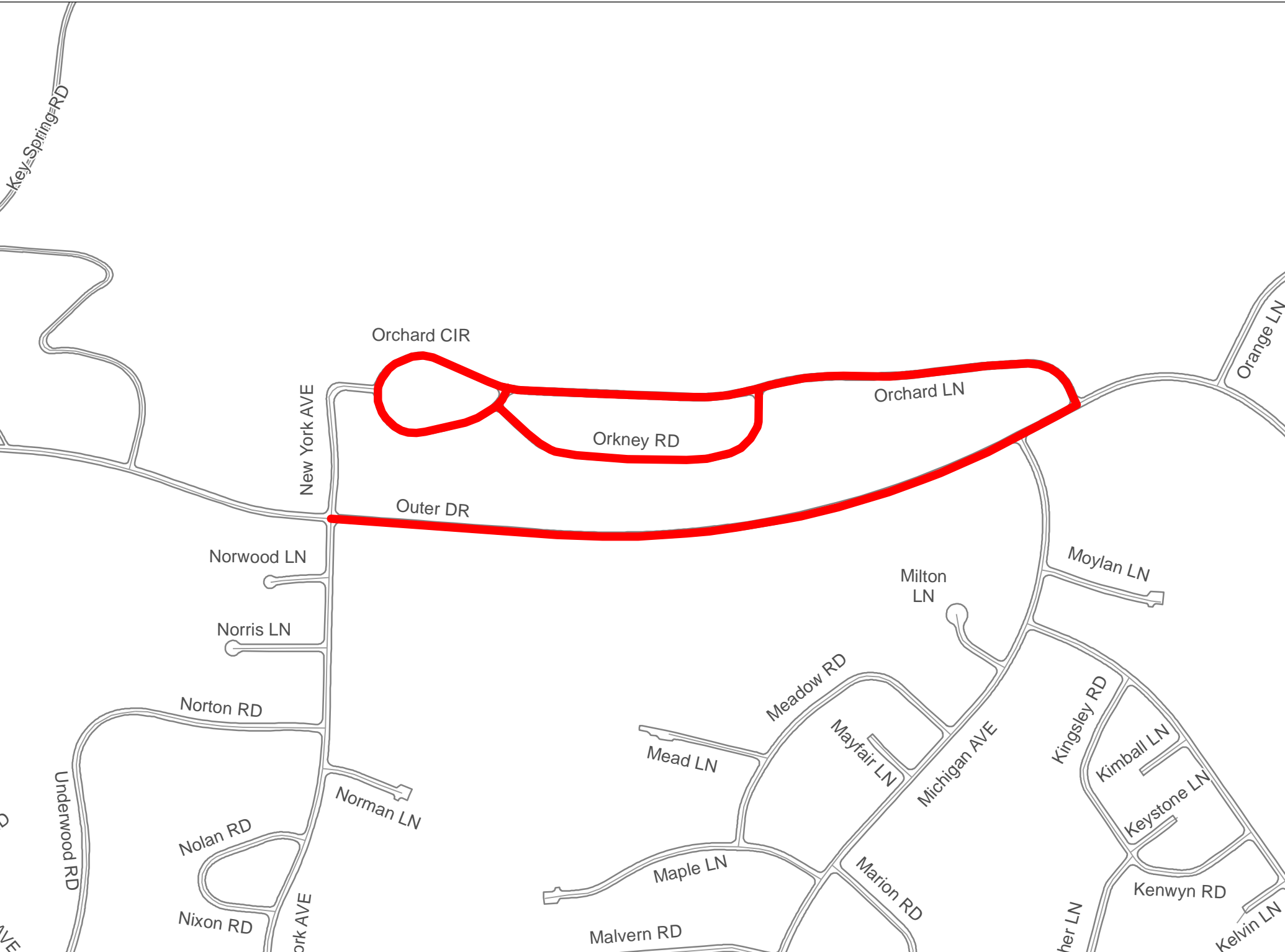
ent AVE






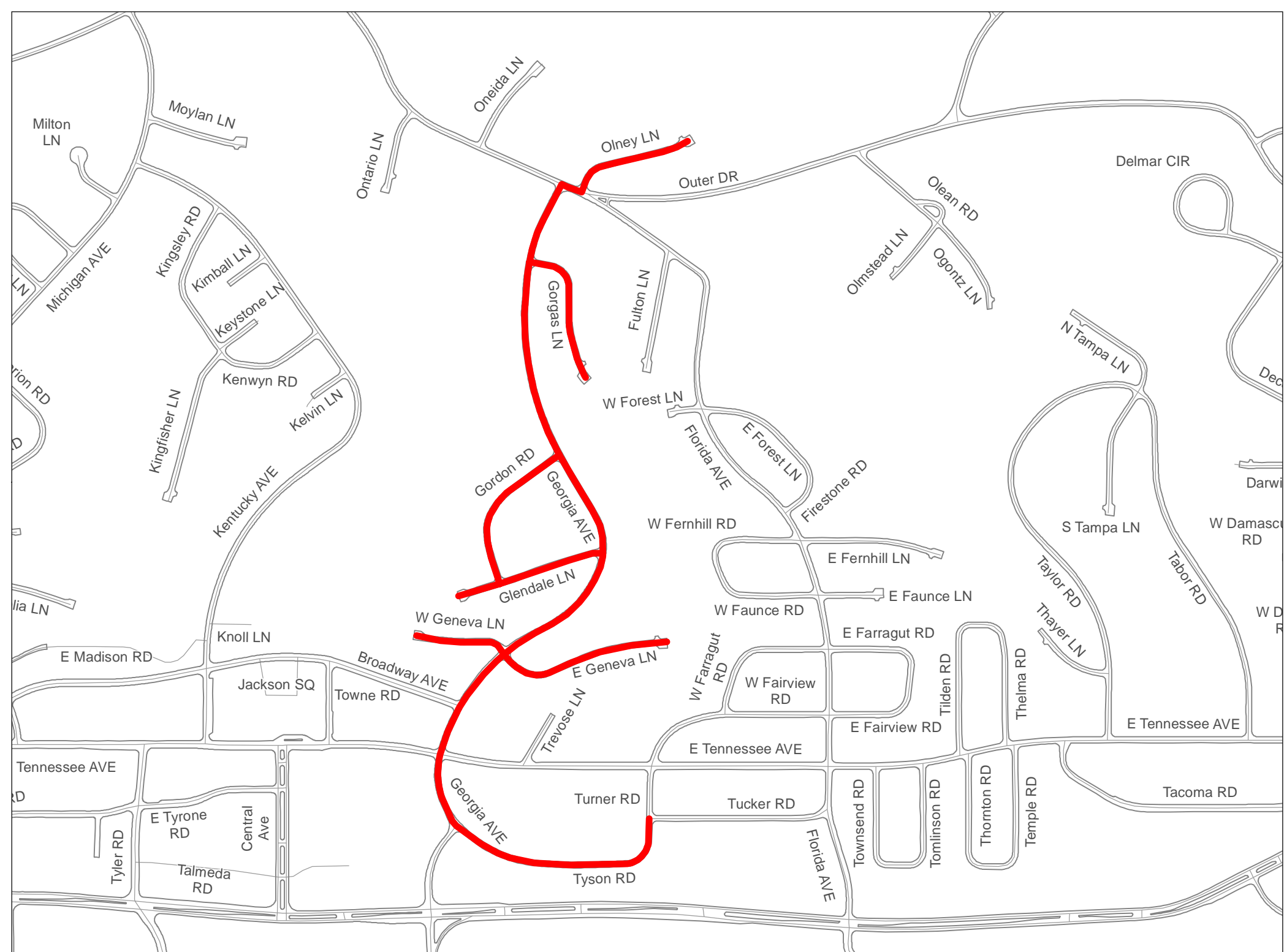







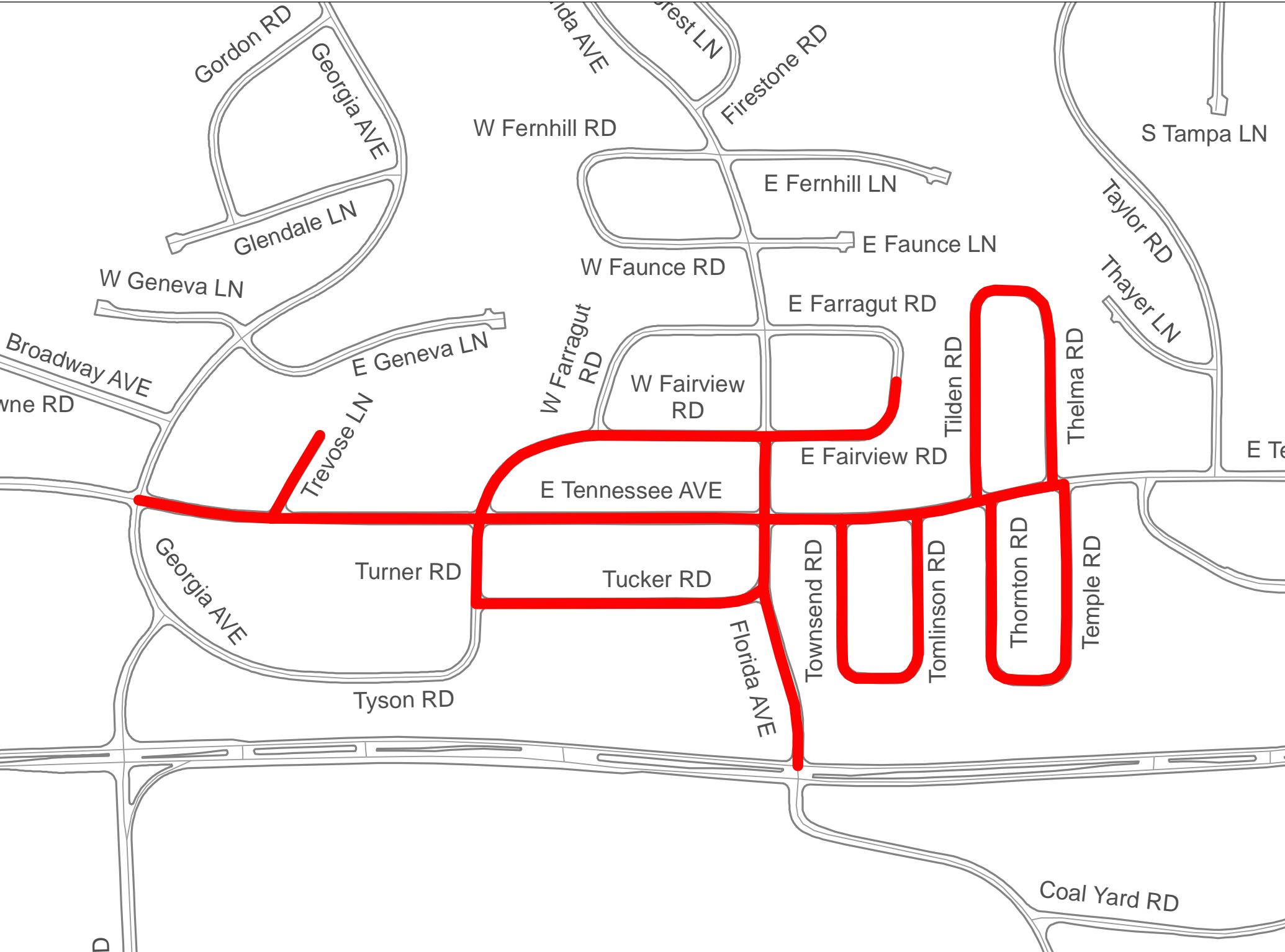
Routes 55A






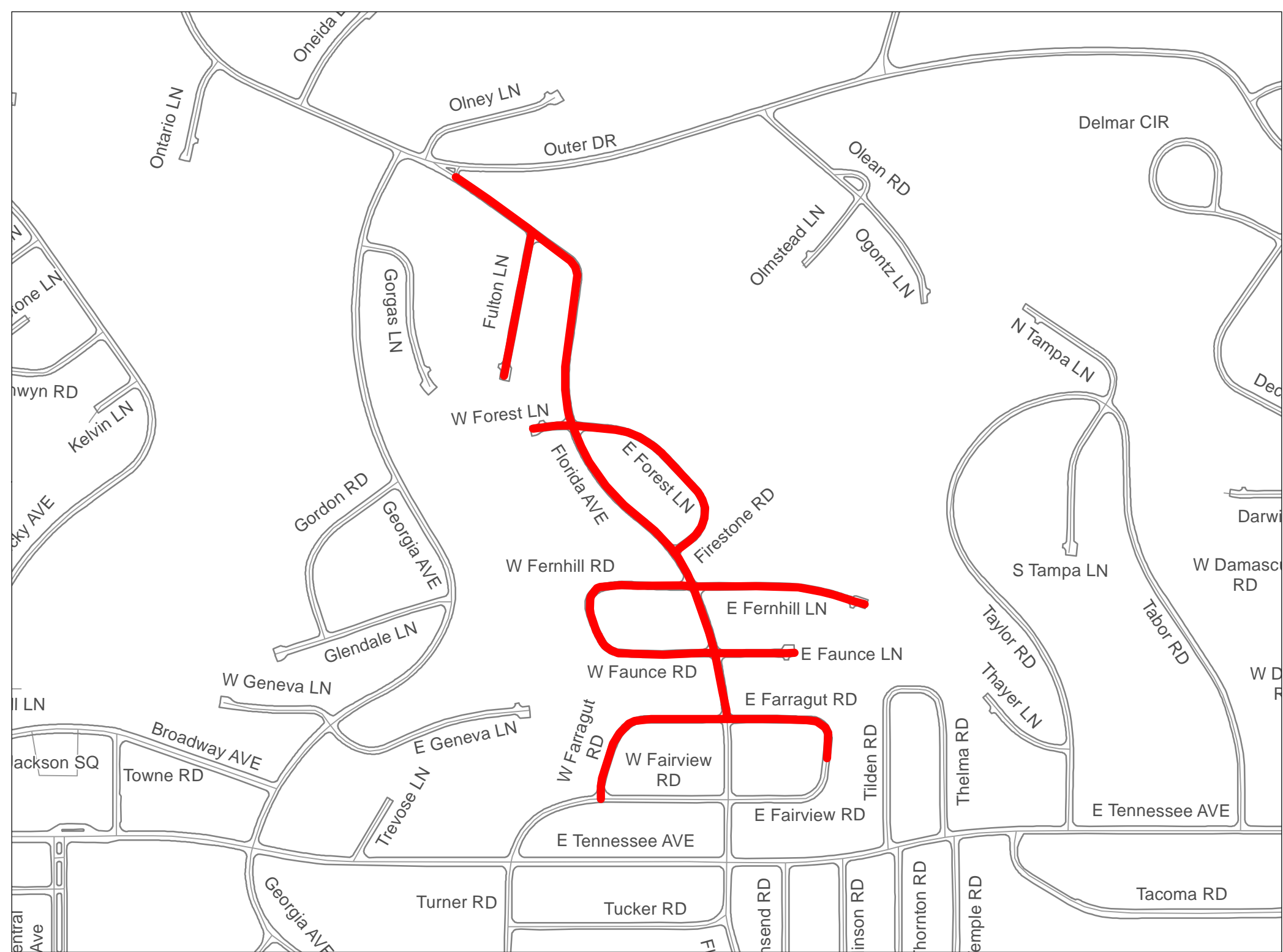
Routes 61





Routes 62



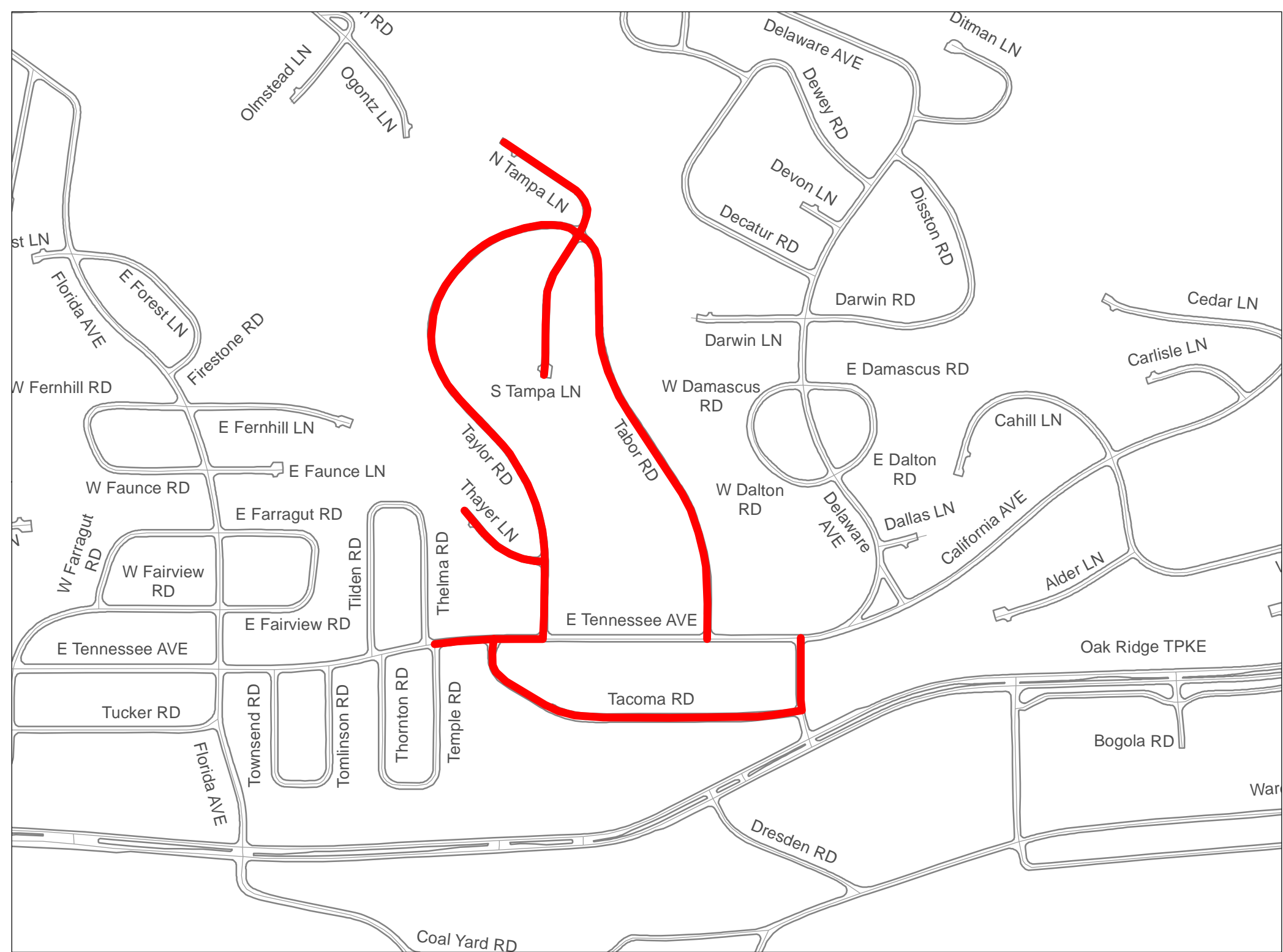


Routes 63



0 0.05 0.1 0.2 Miles

Created: 4/2019
Document Path: X:\KJM\GIS\Projects\MeterMapBook.mxd

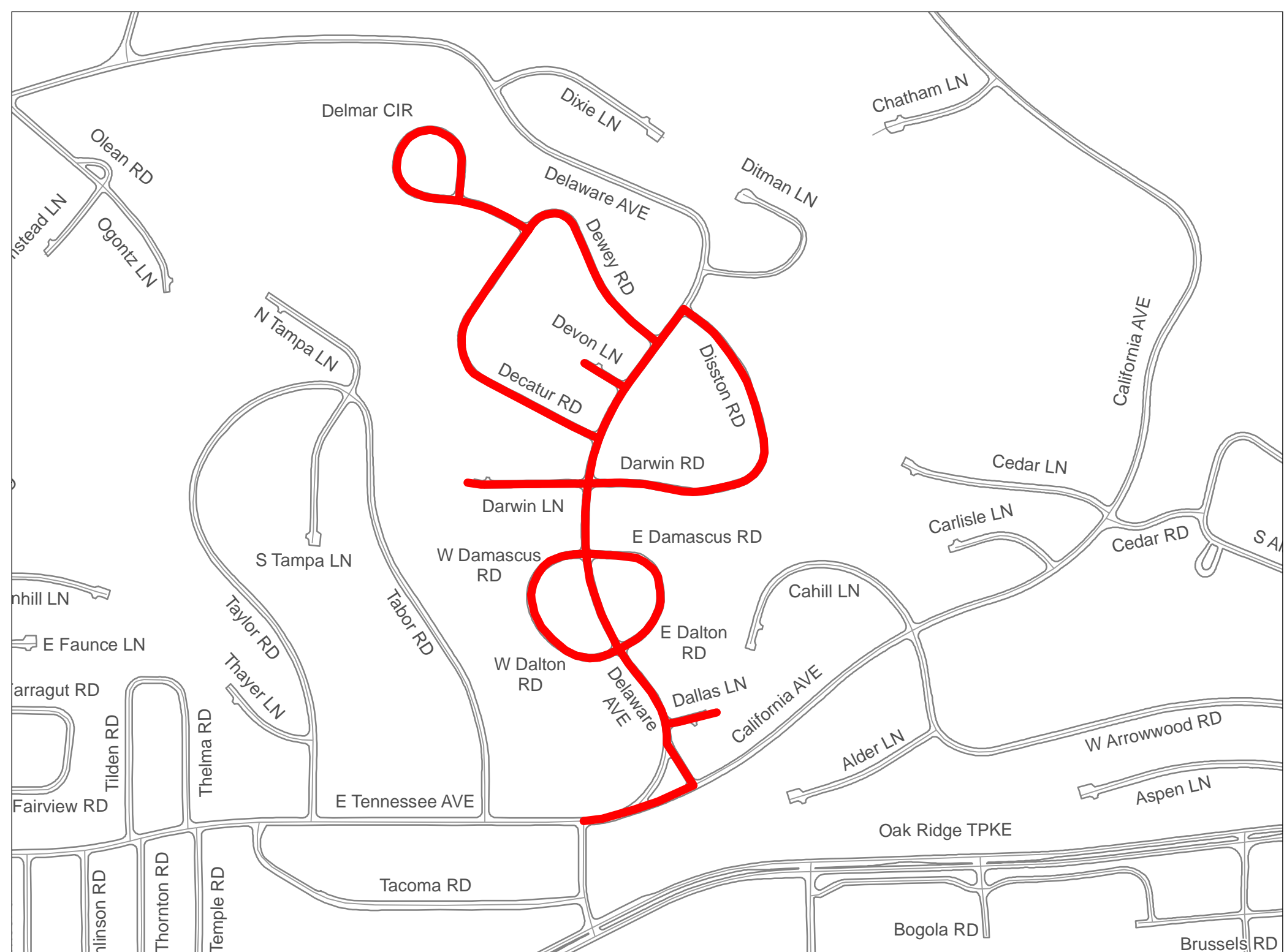


Routes 64




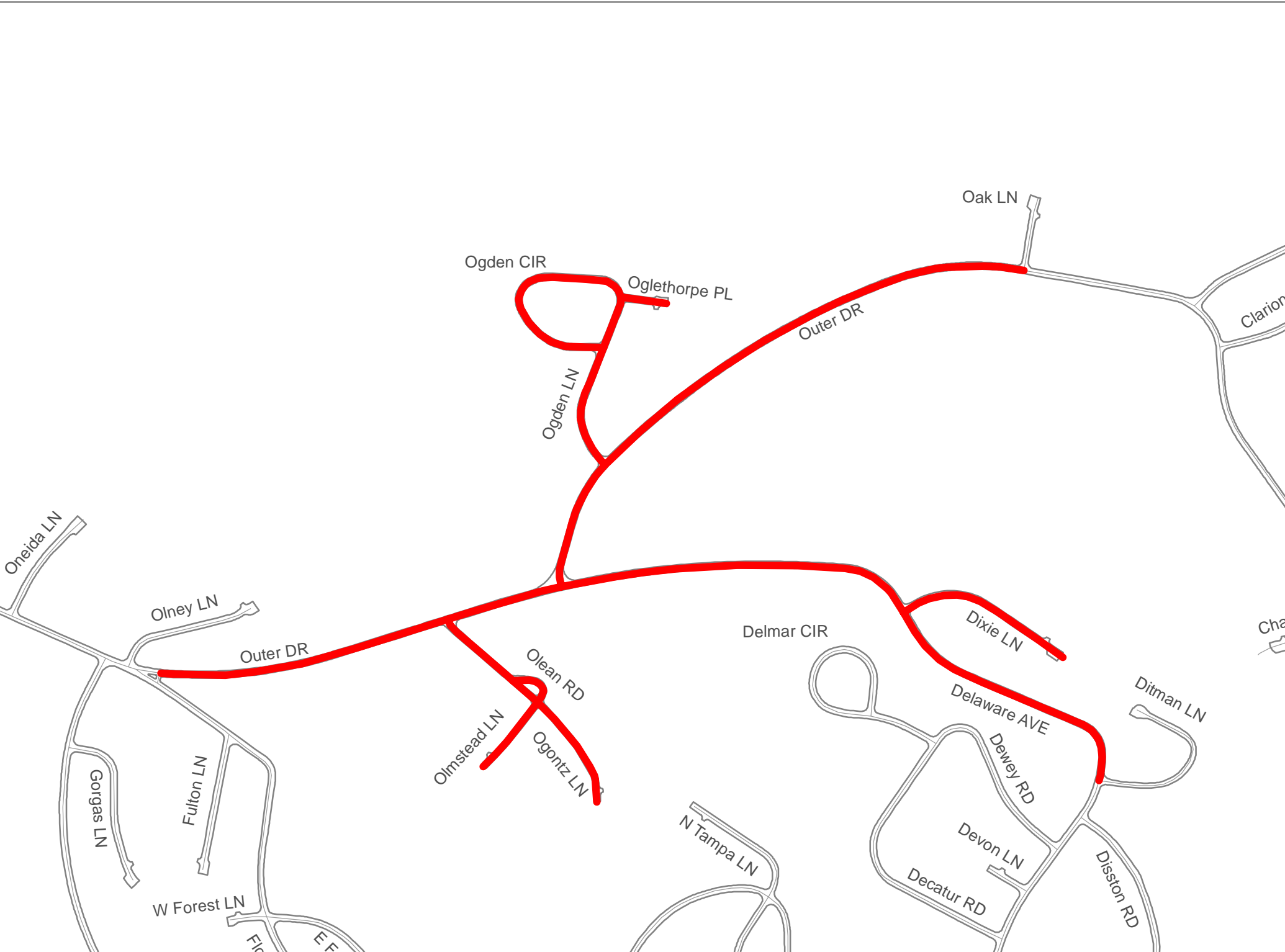
0 0.05 0.1 0.2 Miles

Created: 4/2019
Document Path: X:\KJM\GIS\Projects\MeterMapBook.mxd




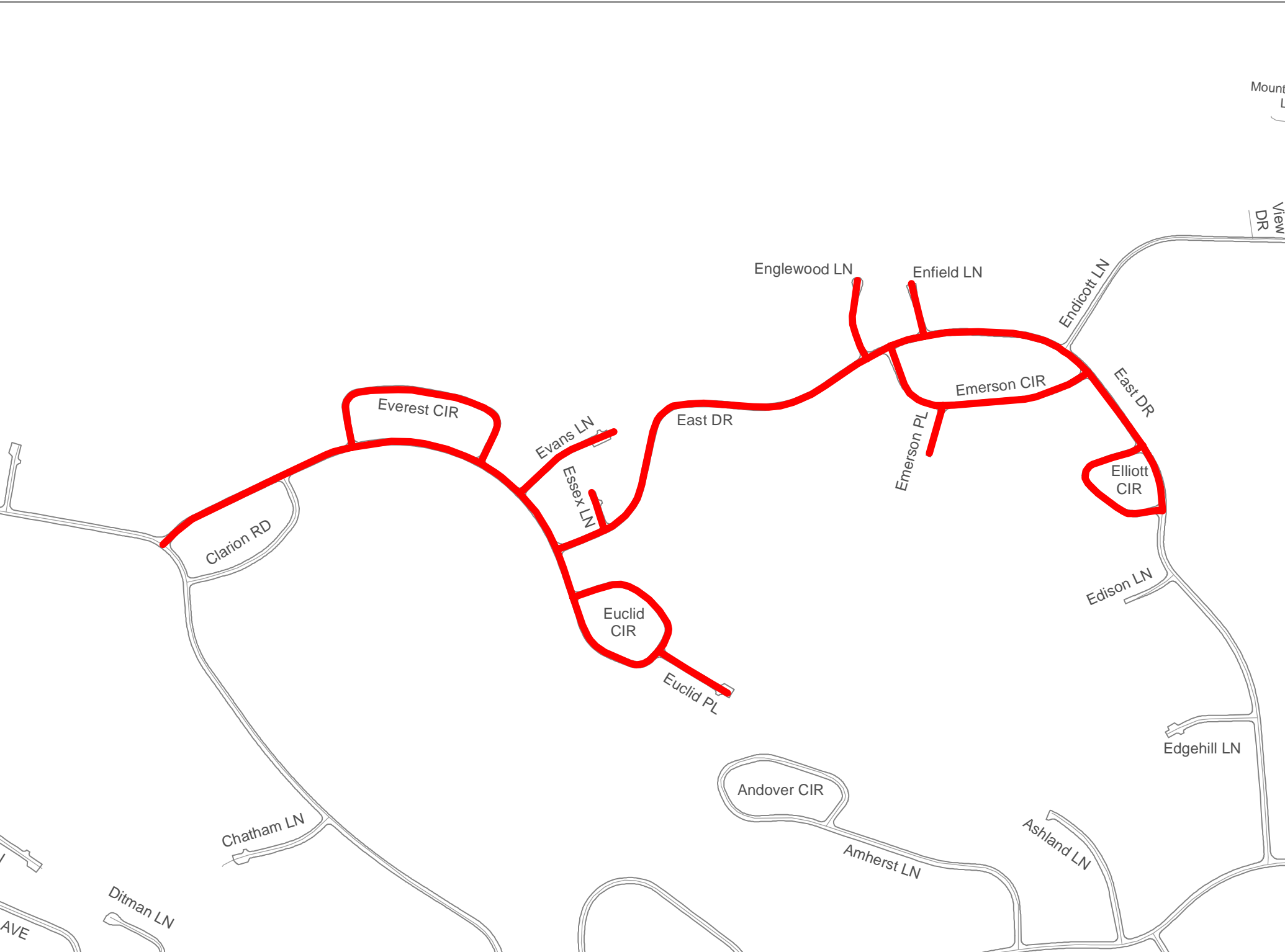
Routes 65






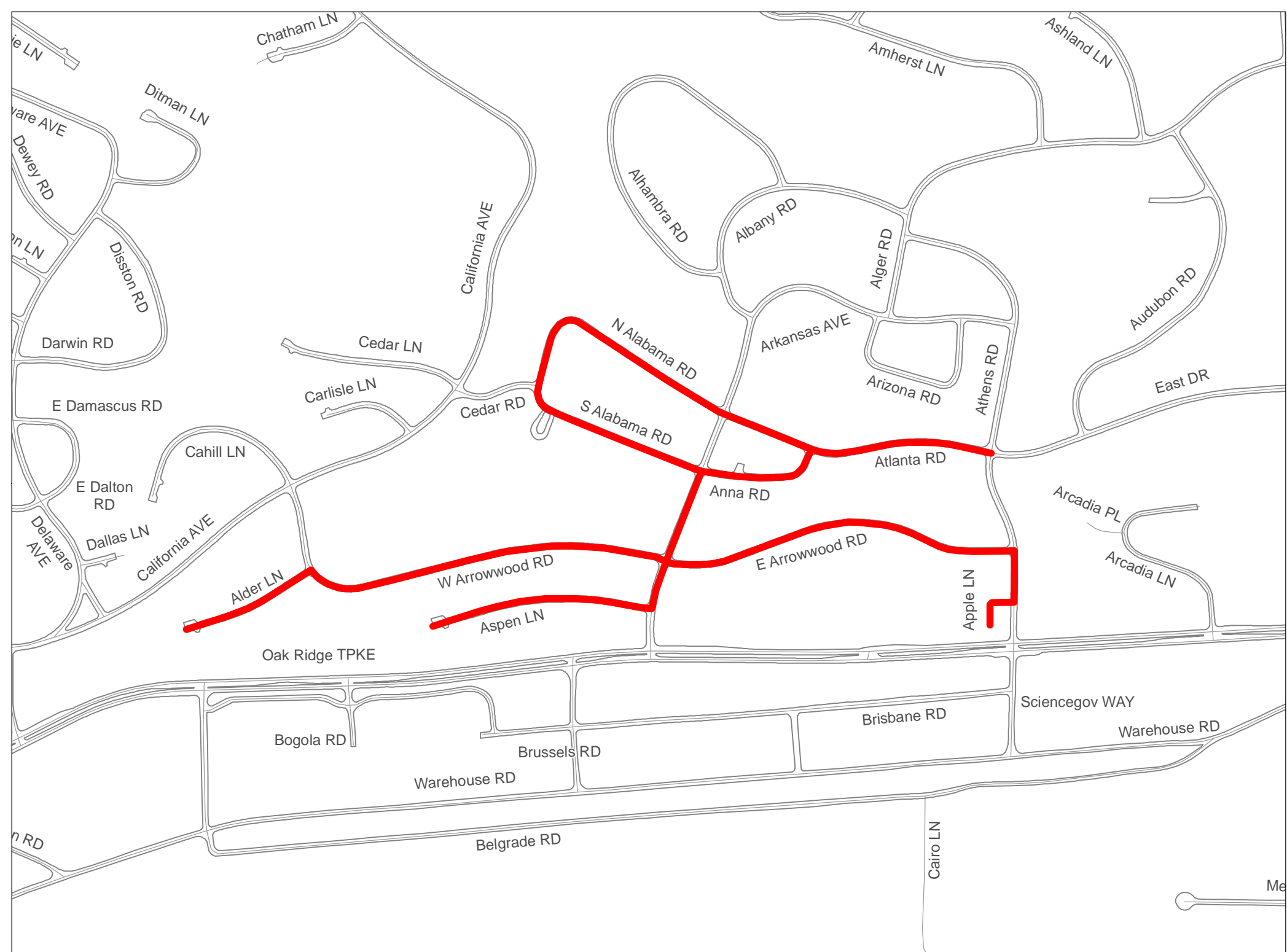
Routes 66






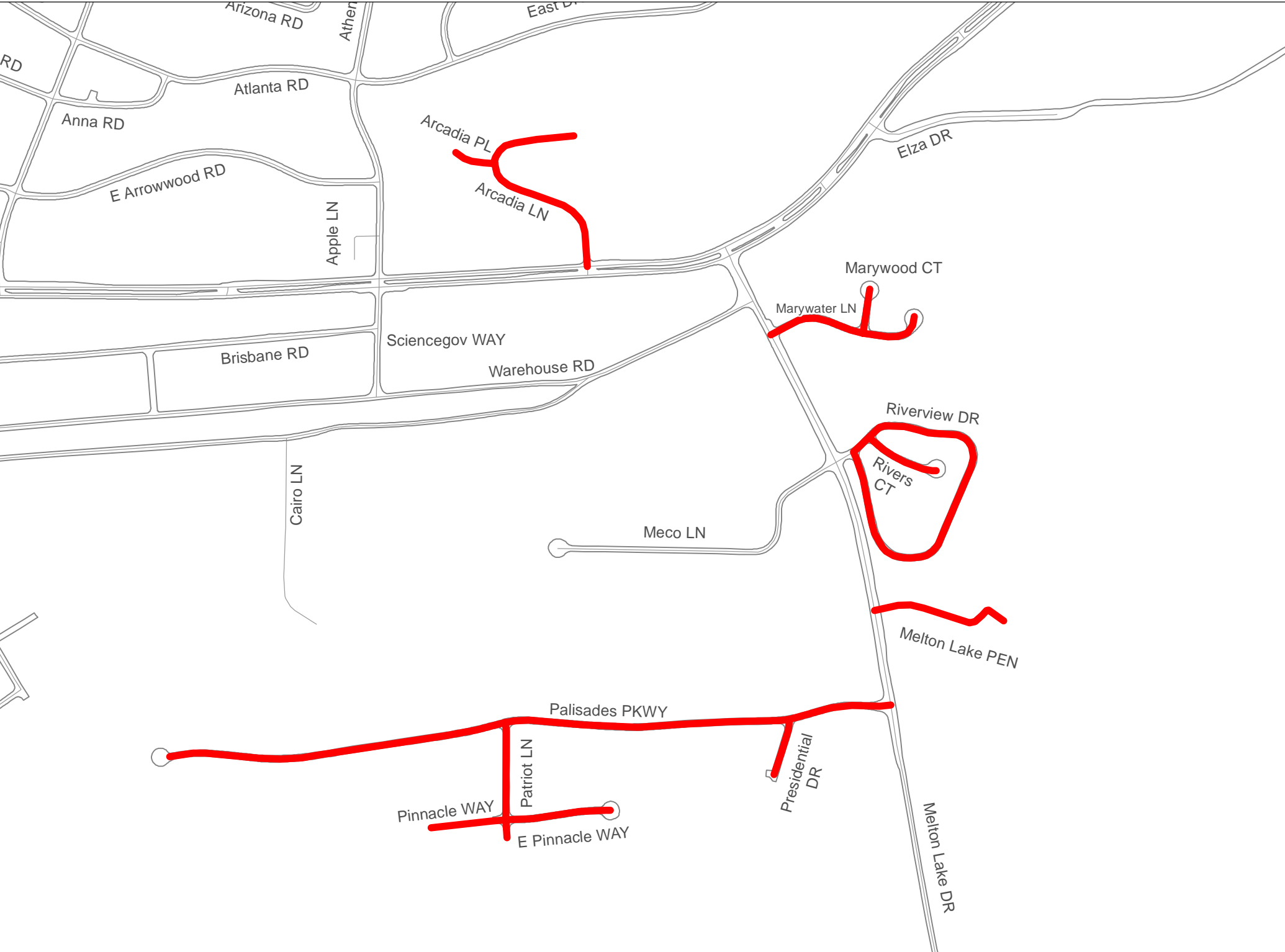
Routes 68






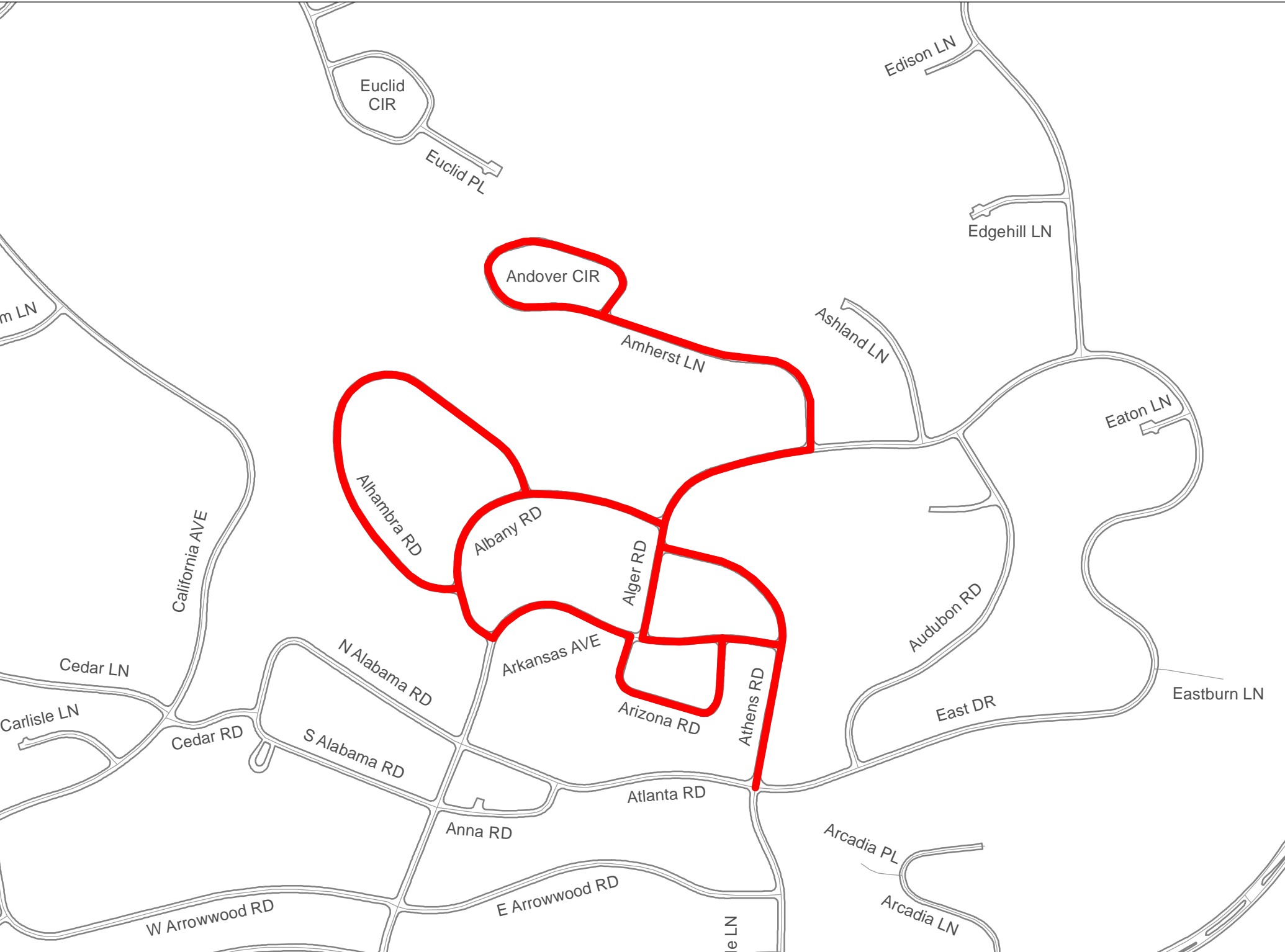
Routes 71A






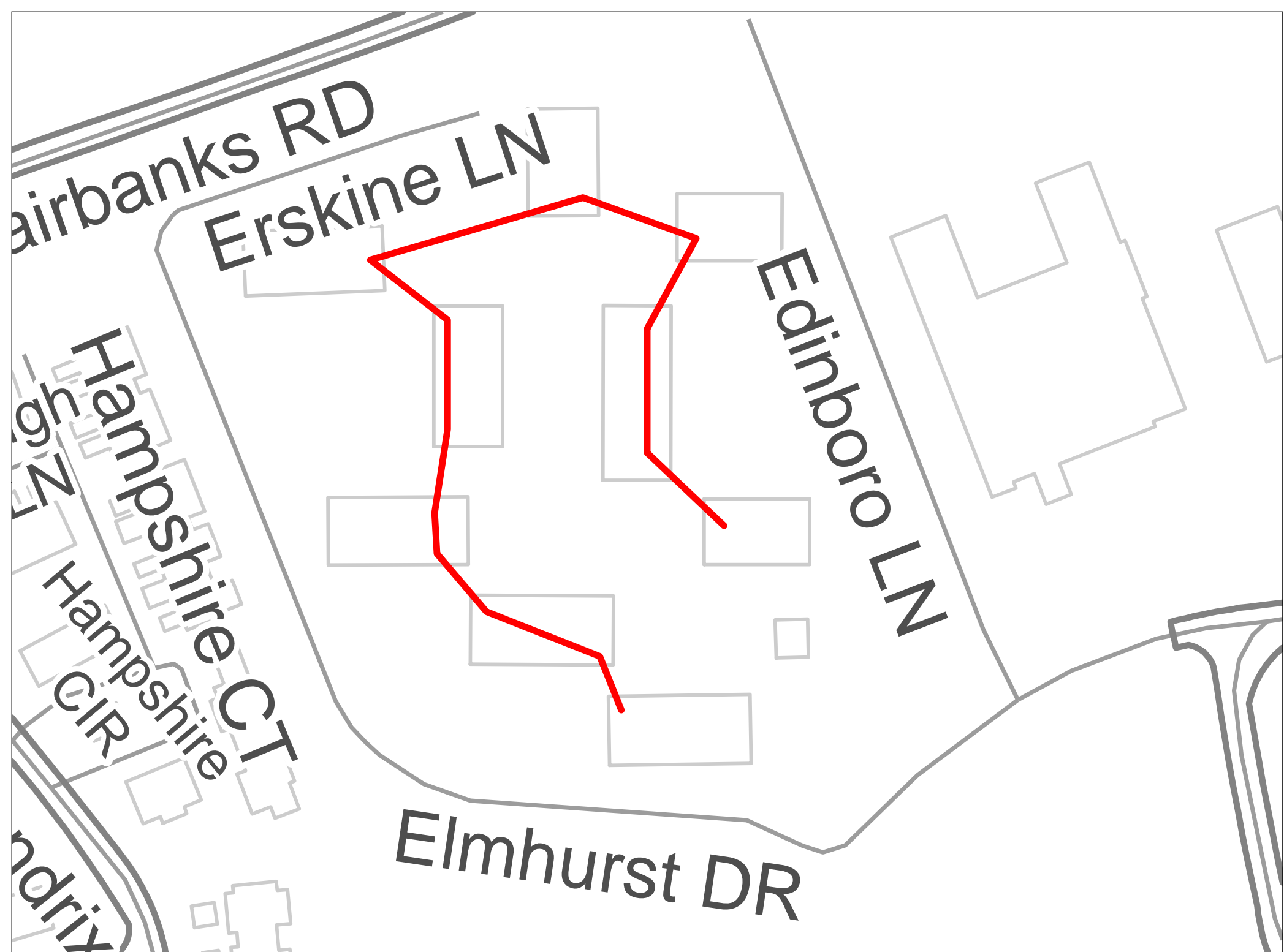
Routes 71B

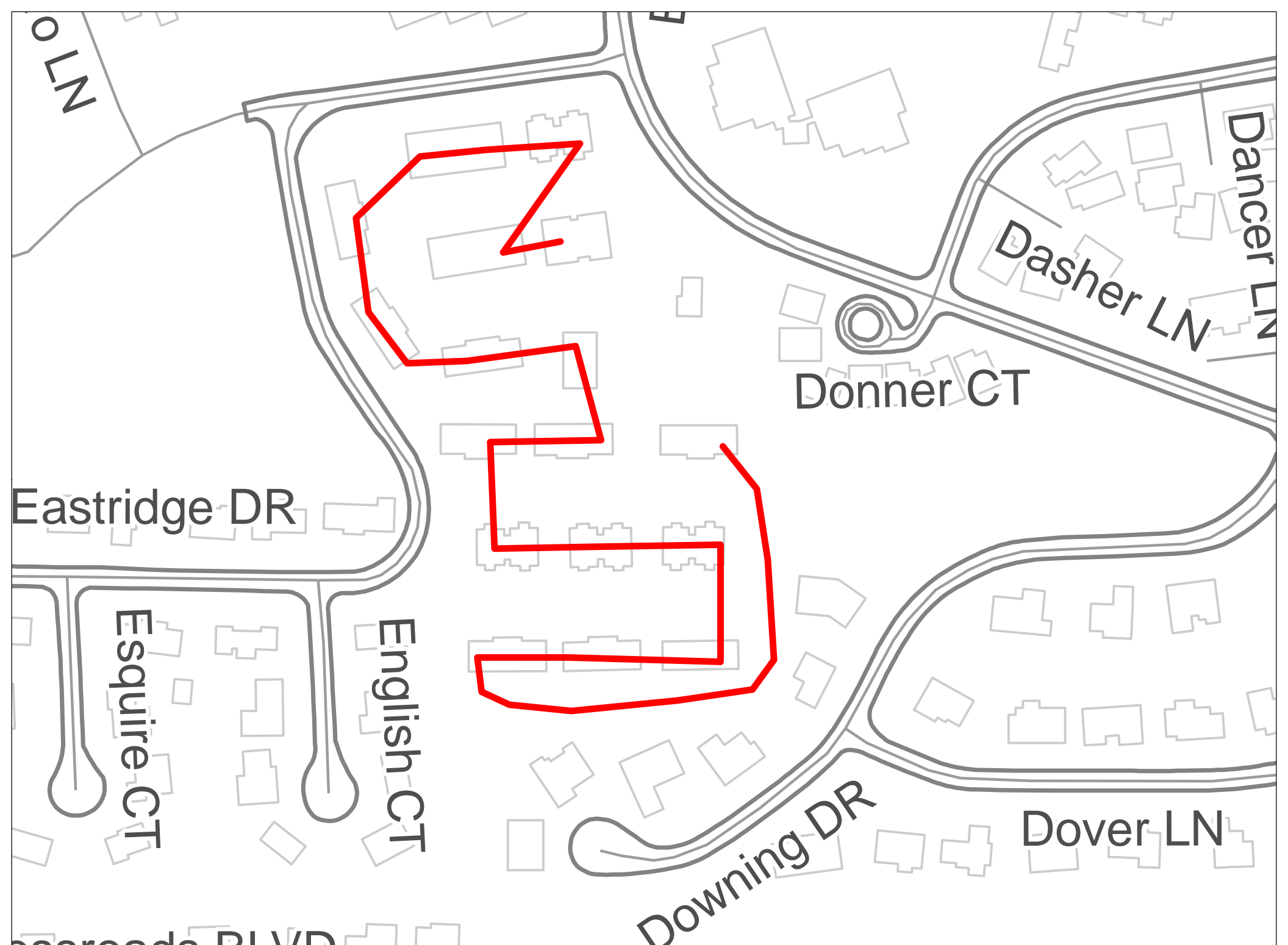


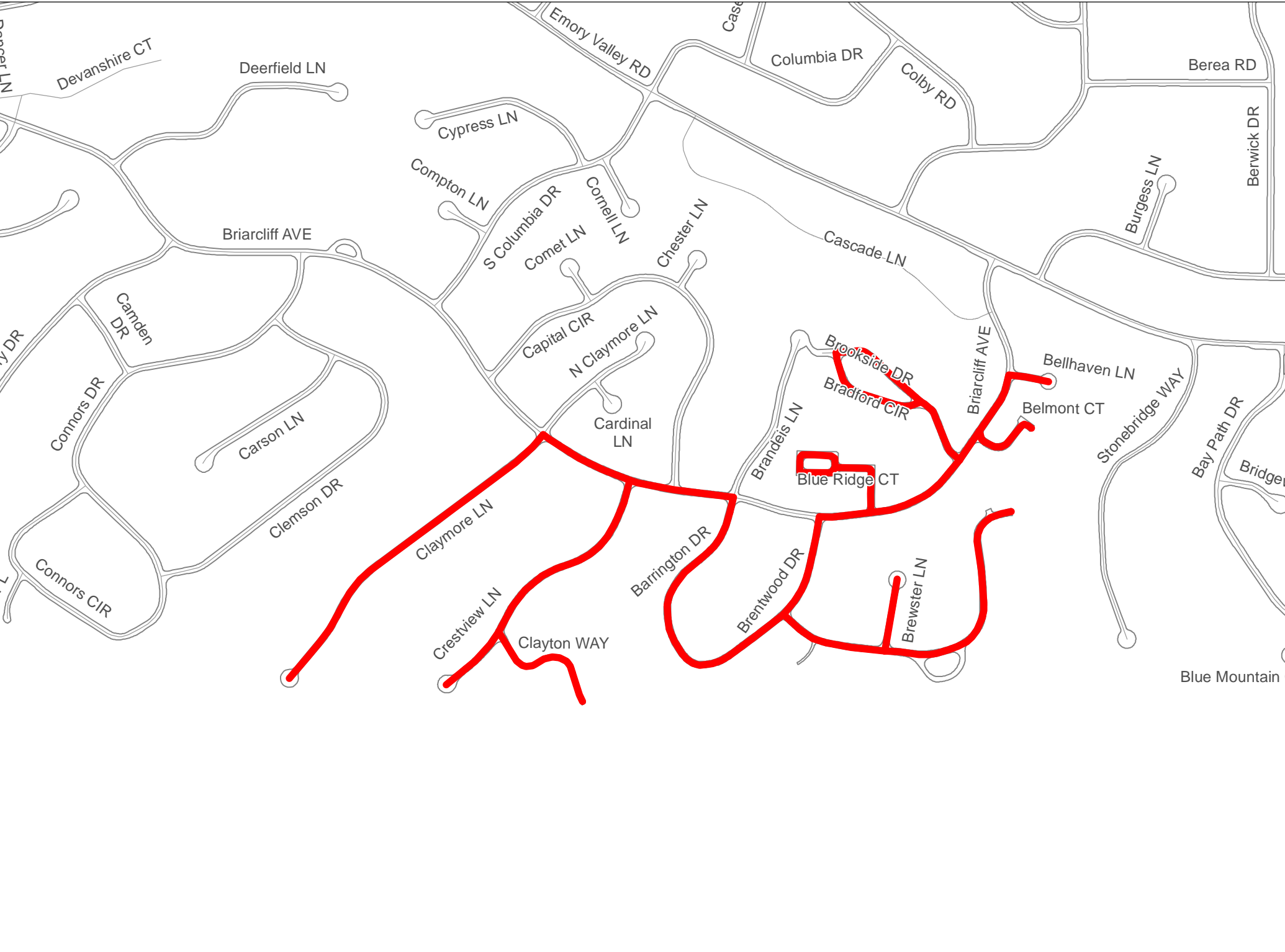


Routes 72




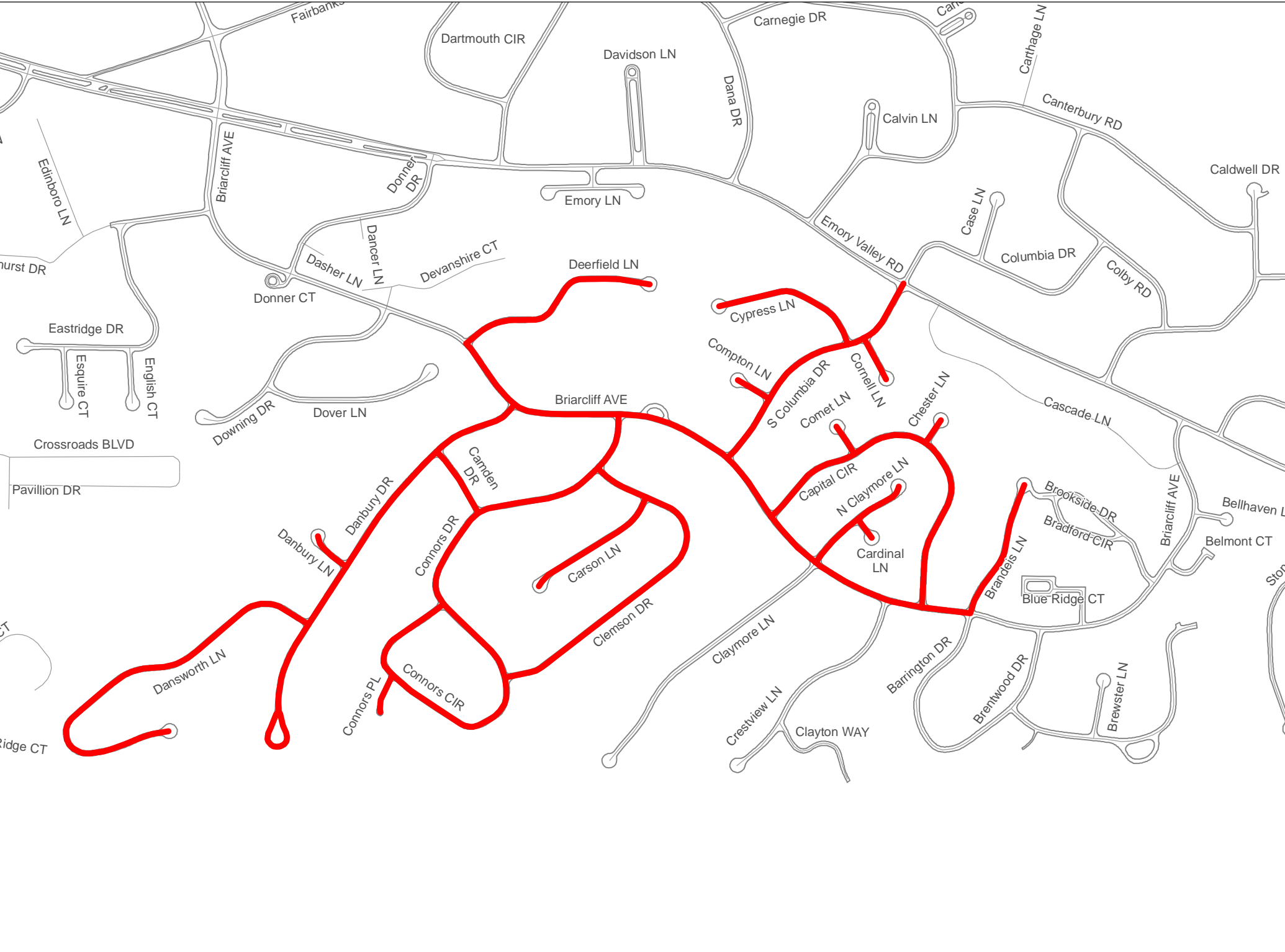




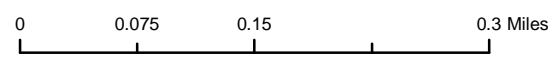


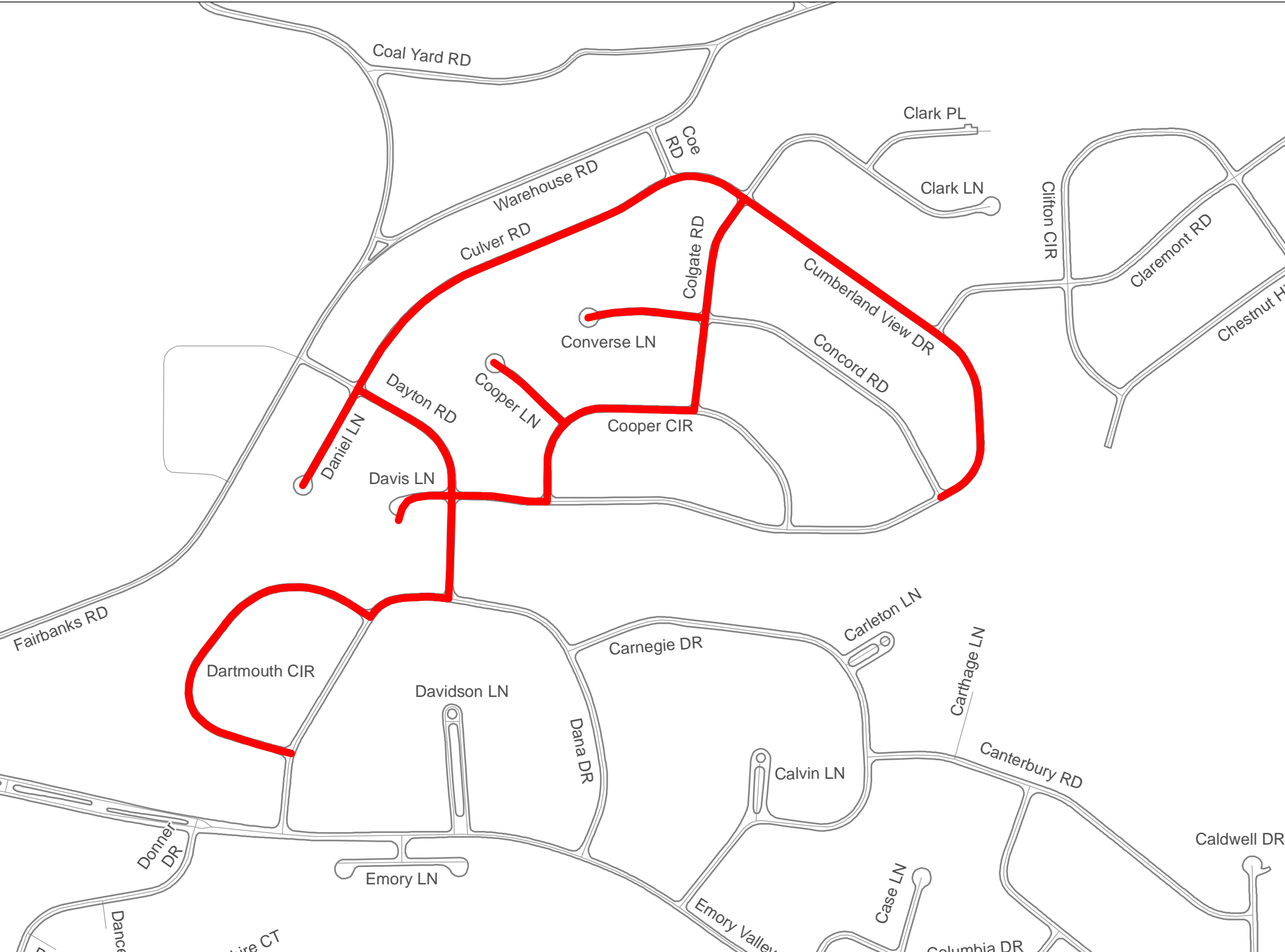
Route 75A



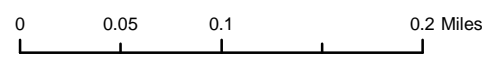


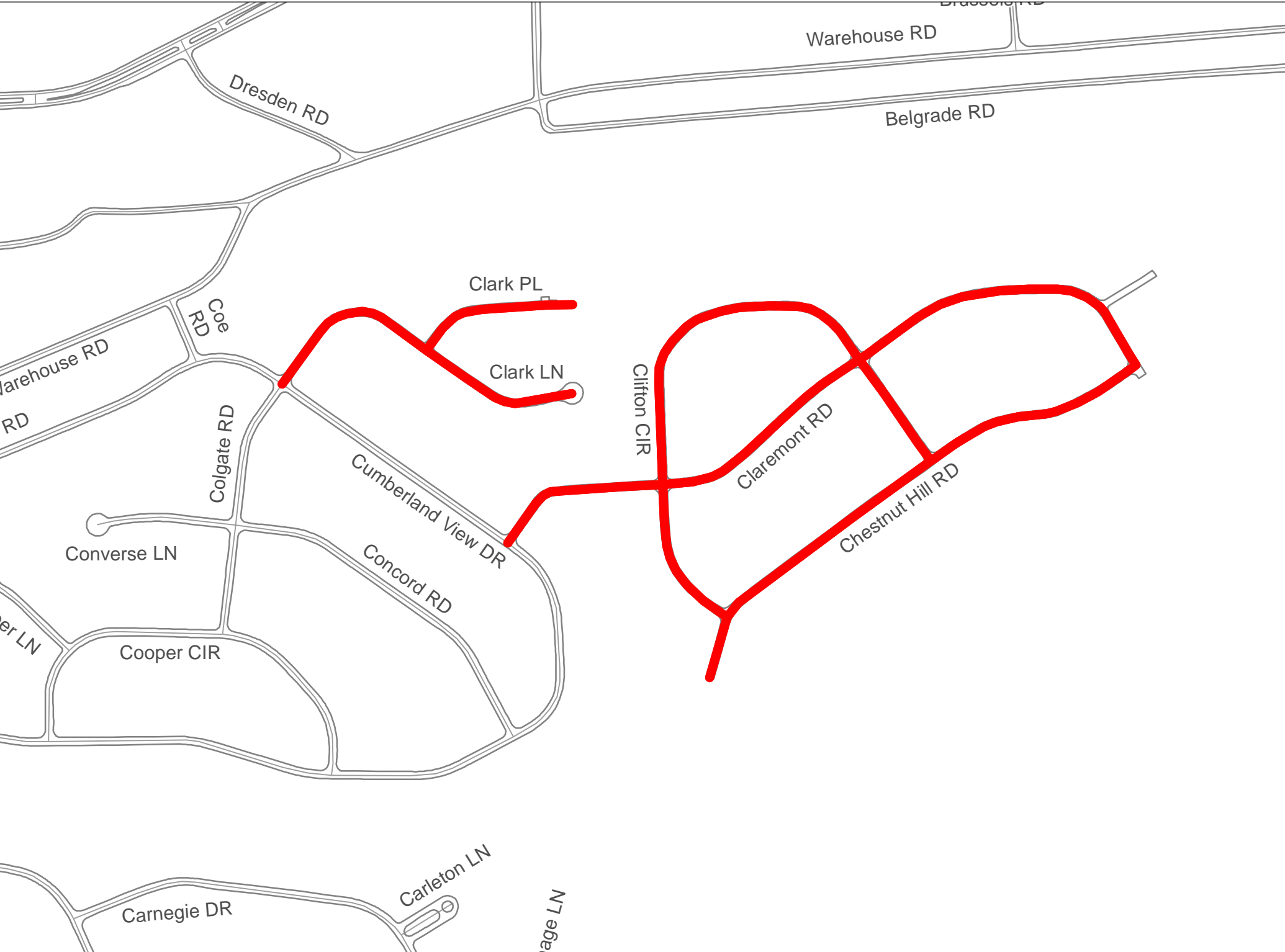
Route 75B



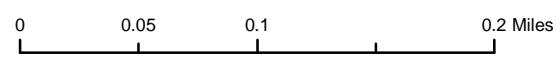


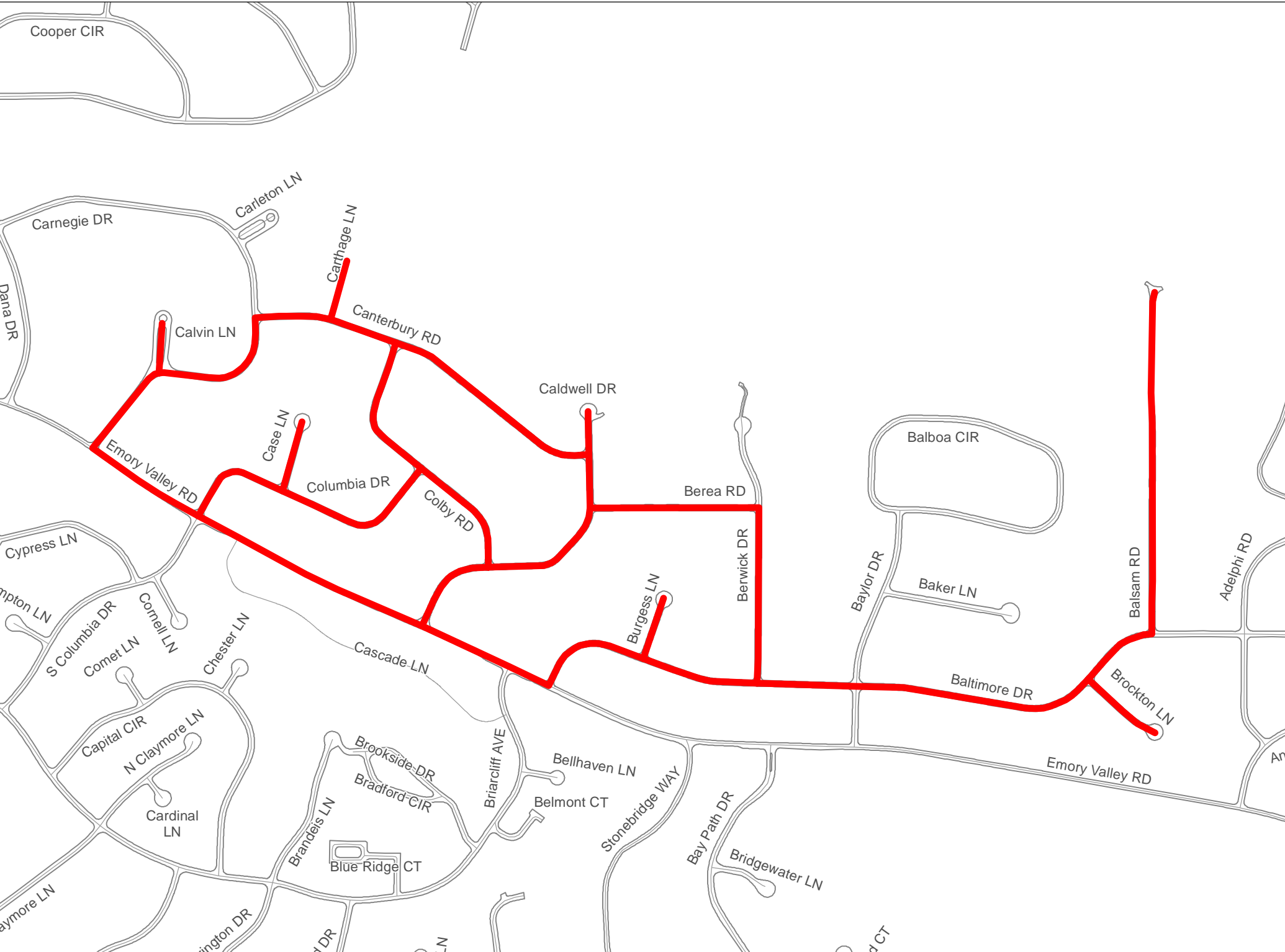
Route 76A



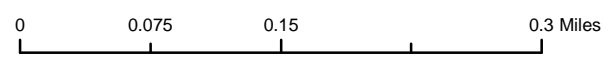


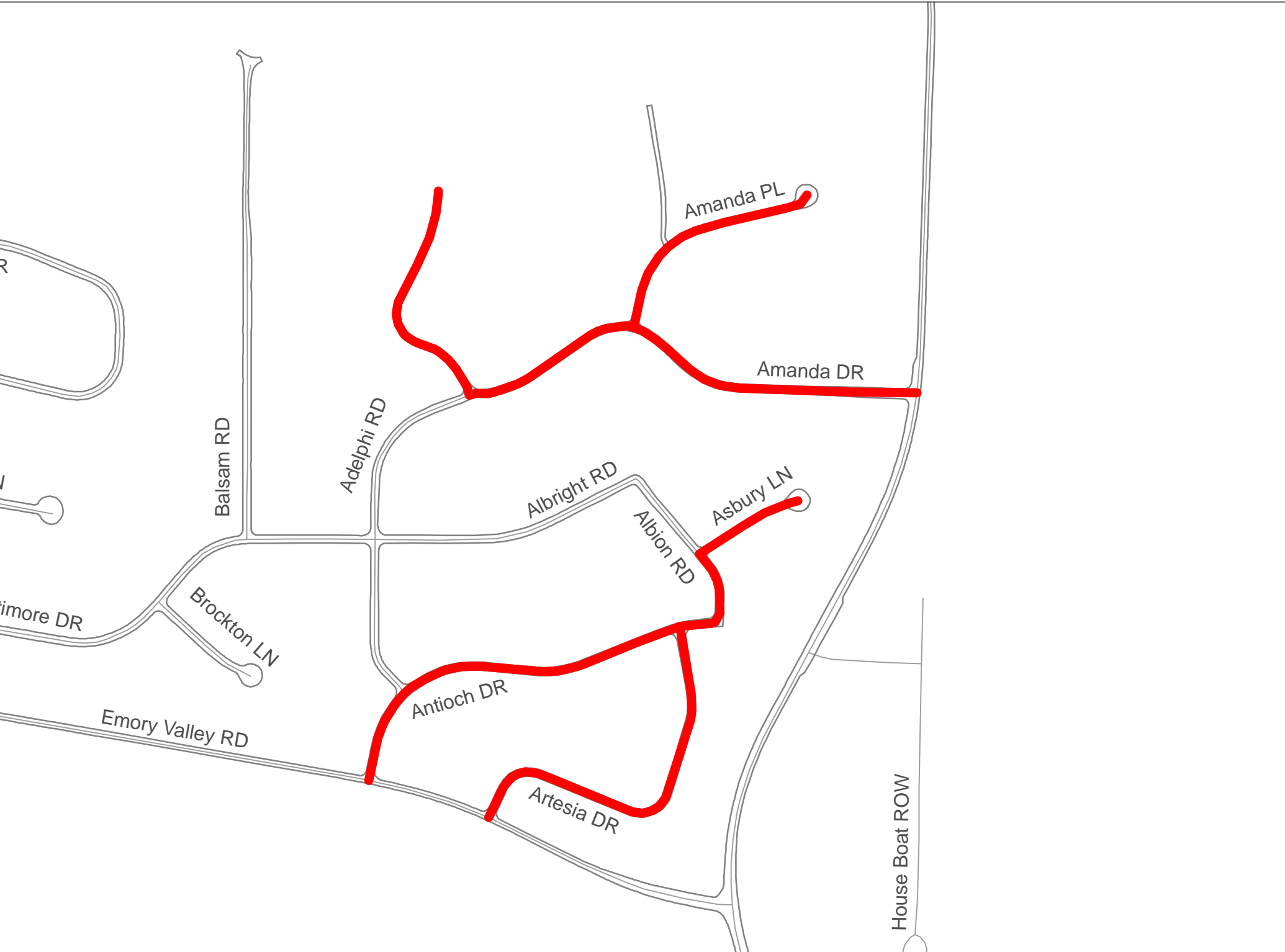
Route 77



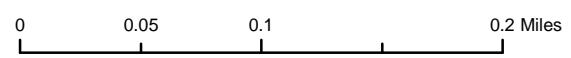


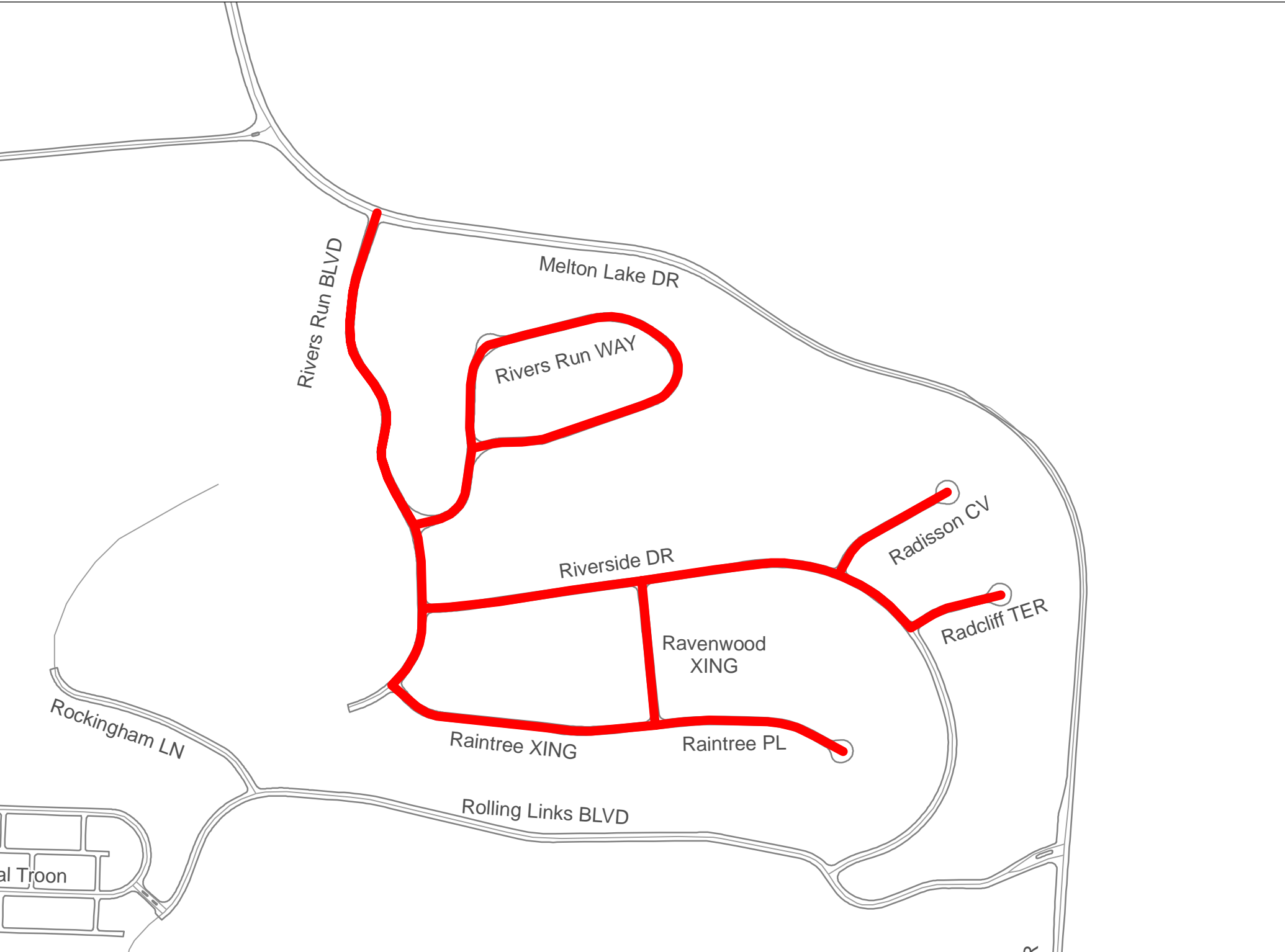
Route 78B



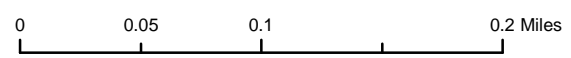


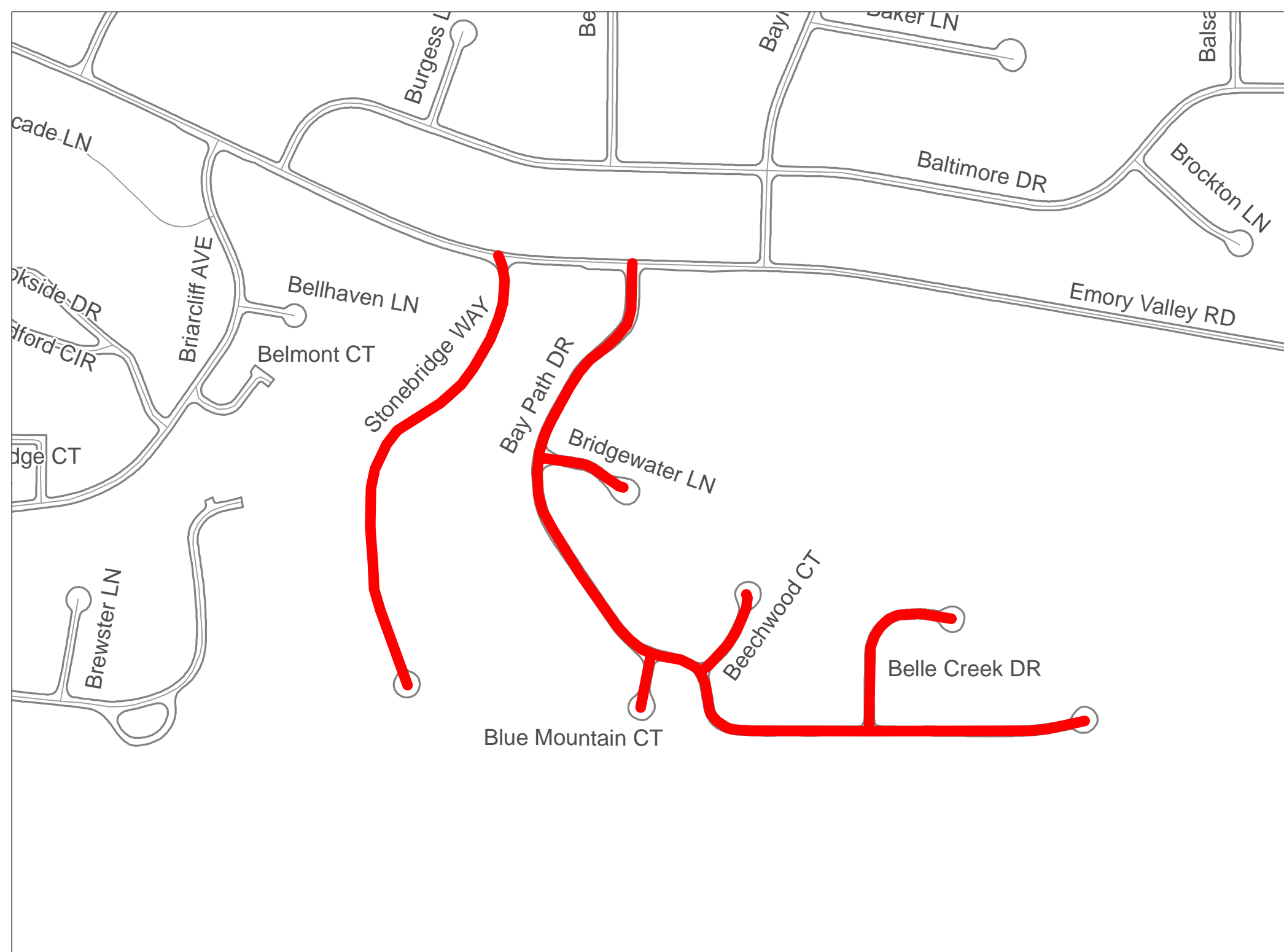
Route 79-1





Route 79-2





Route 79-3

