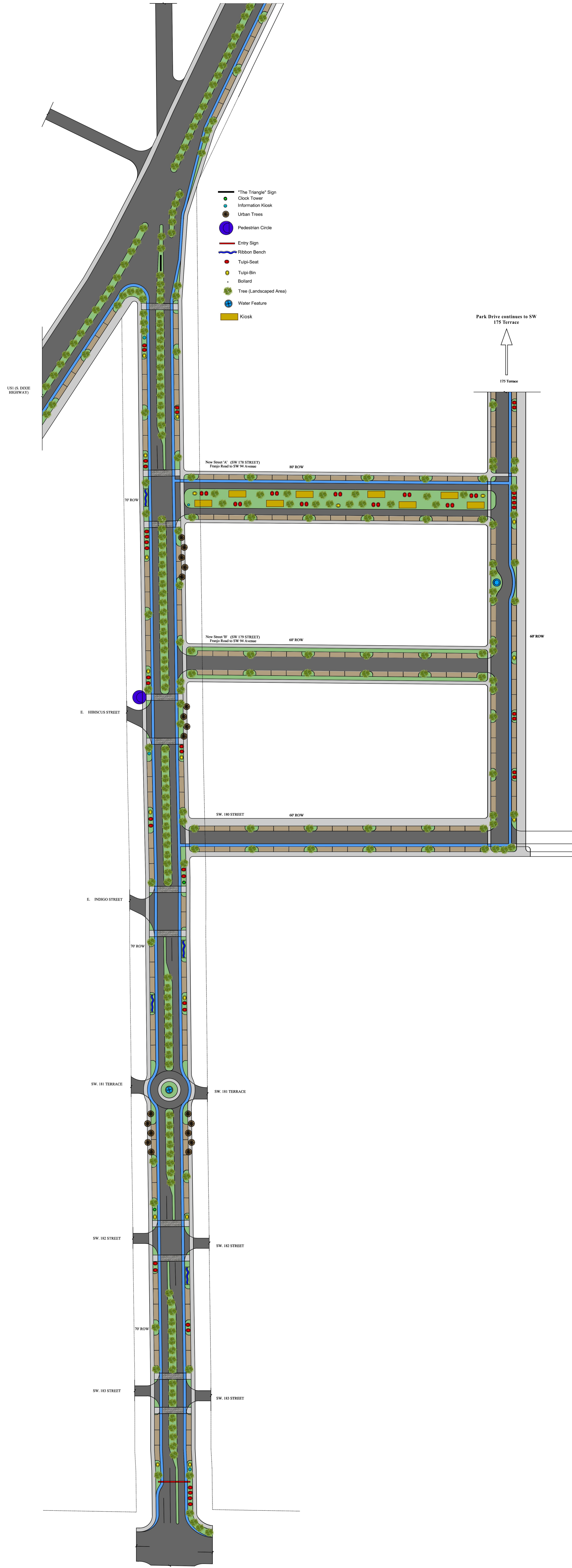
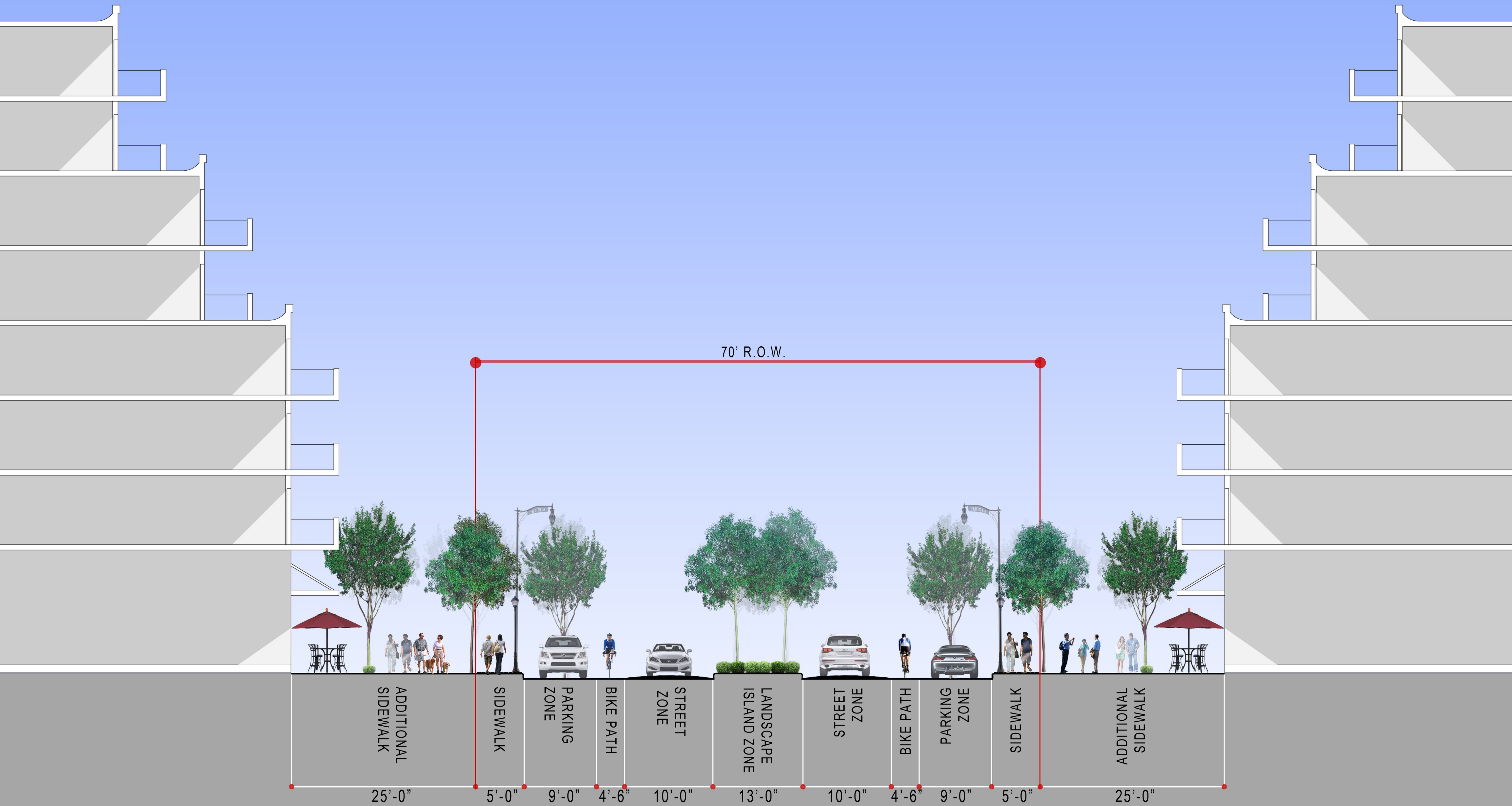


FRANJO ROAD - Master Plan



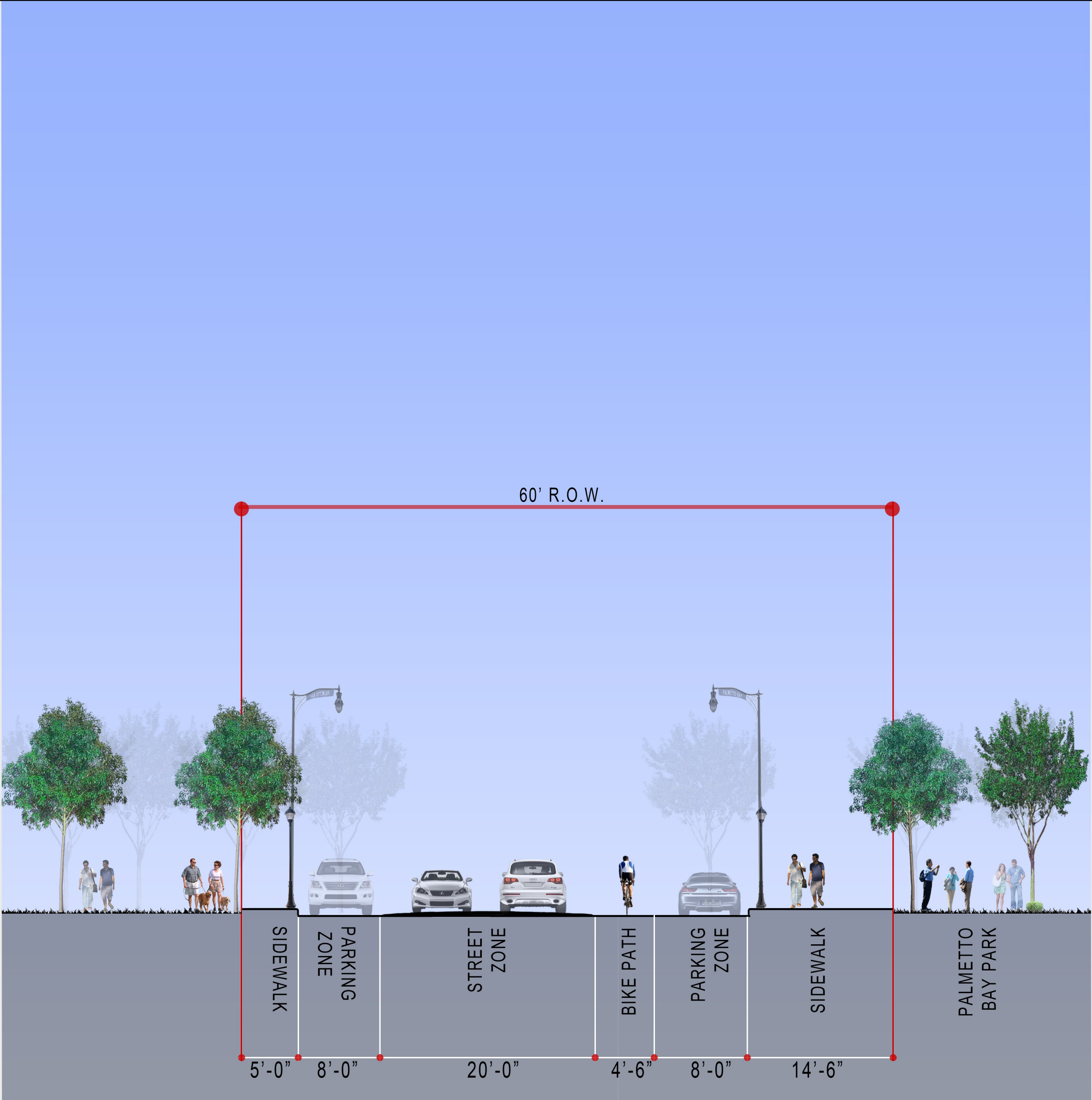
FRANJO ROAD - Street Section

(SW 97 Avenue-- from US1 to SW 184 Street)



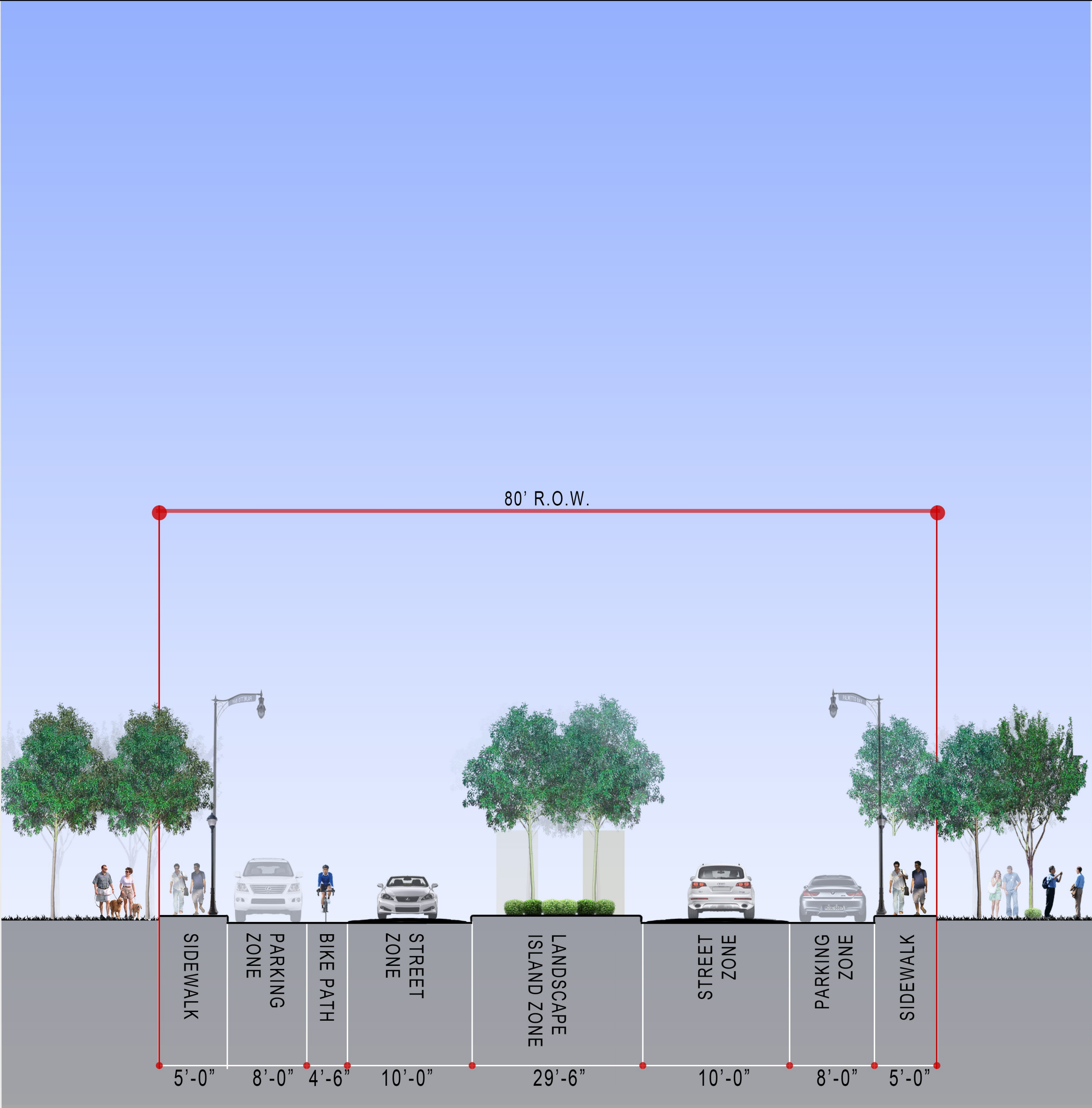
PARK DRIVE - Street Section

(SW 95 Ave.-- from SW 180 St. to SW 175 Ter.)



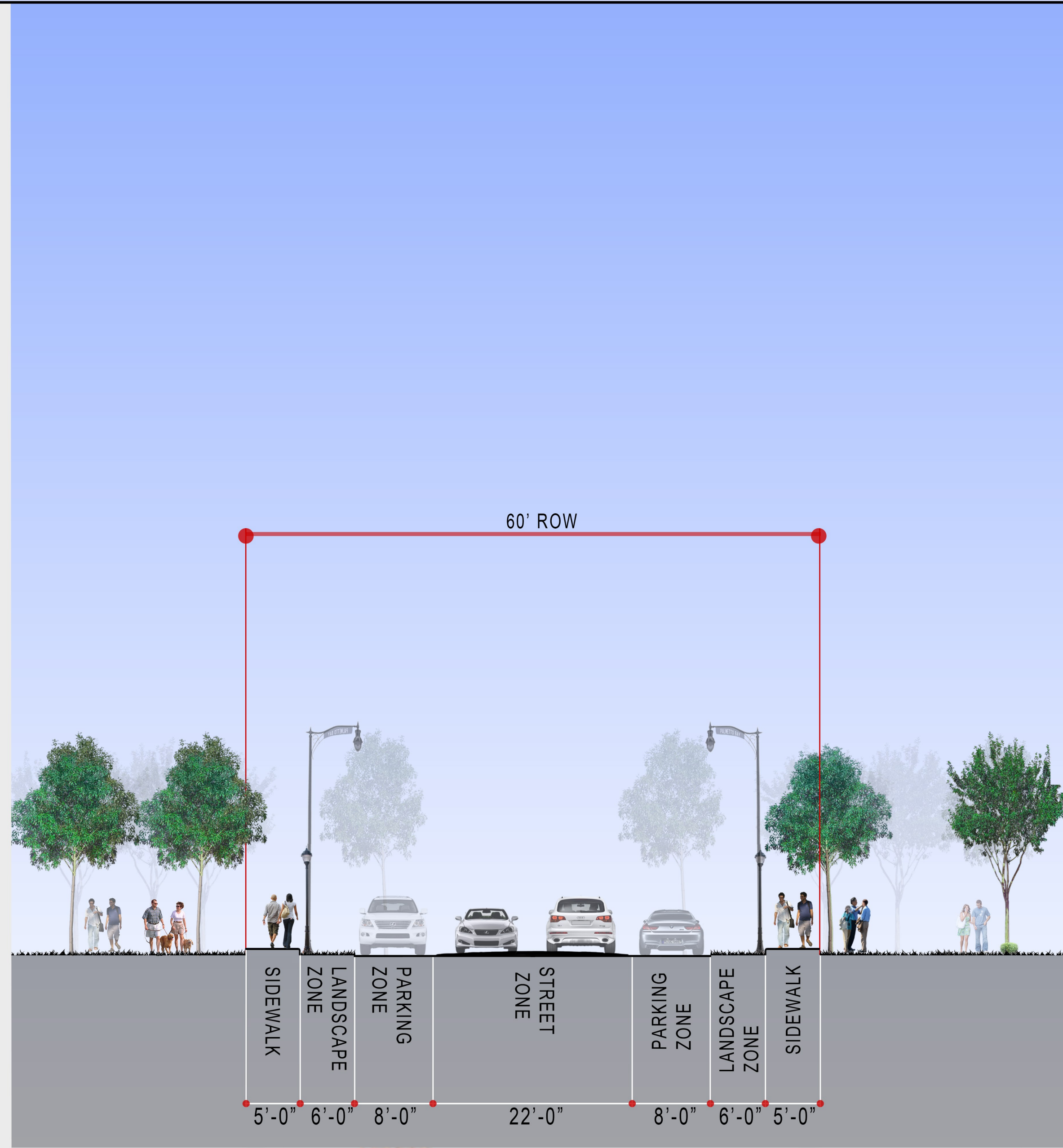
NEW STREET 'A' - Street Section

(SW 178 St.-- from Franjo Rd. to Park Dr.)



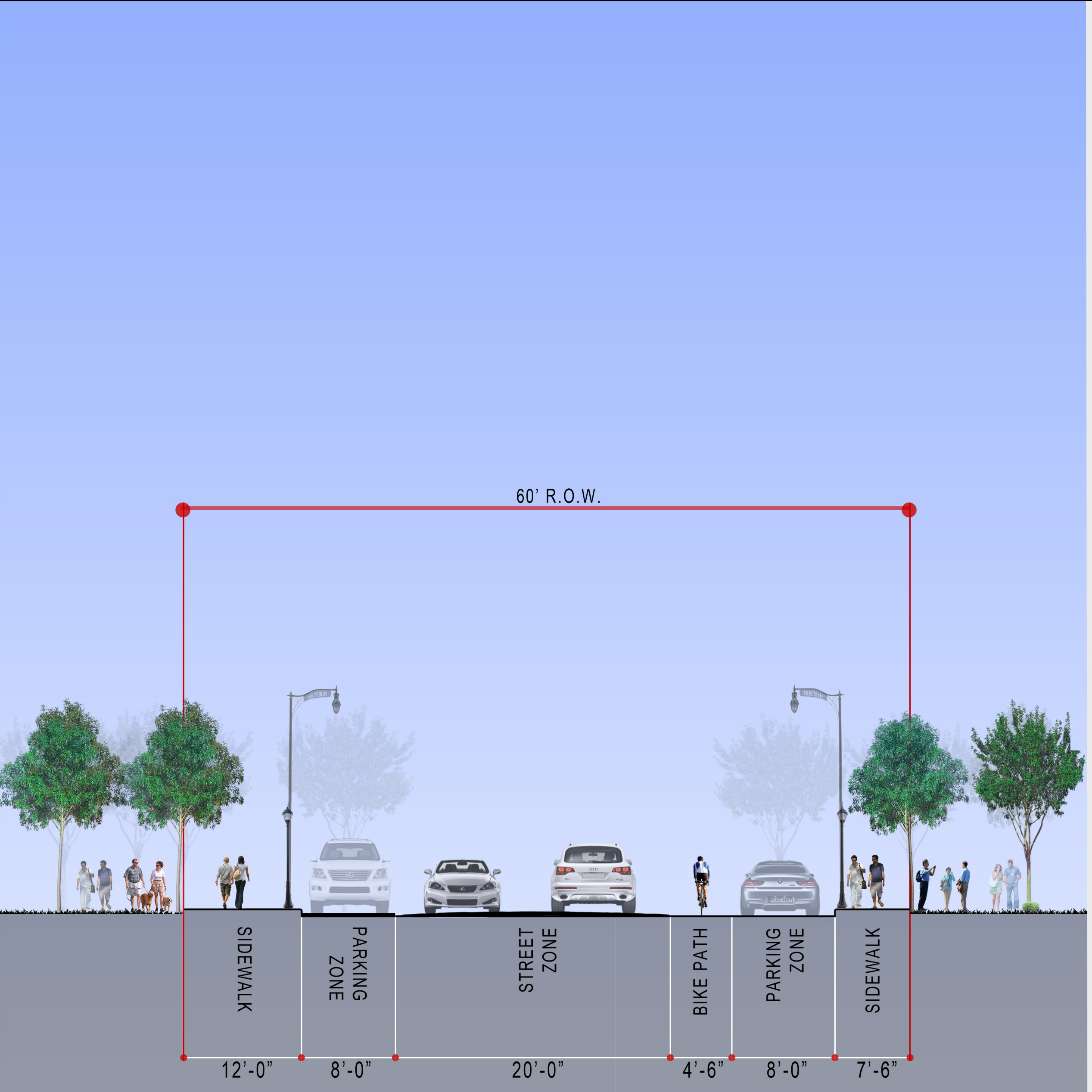
NEW STREET 'B' - Street Section

(SW 179 St.-- from Franjo Rd. to Park Dr.)

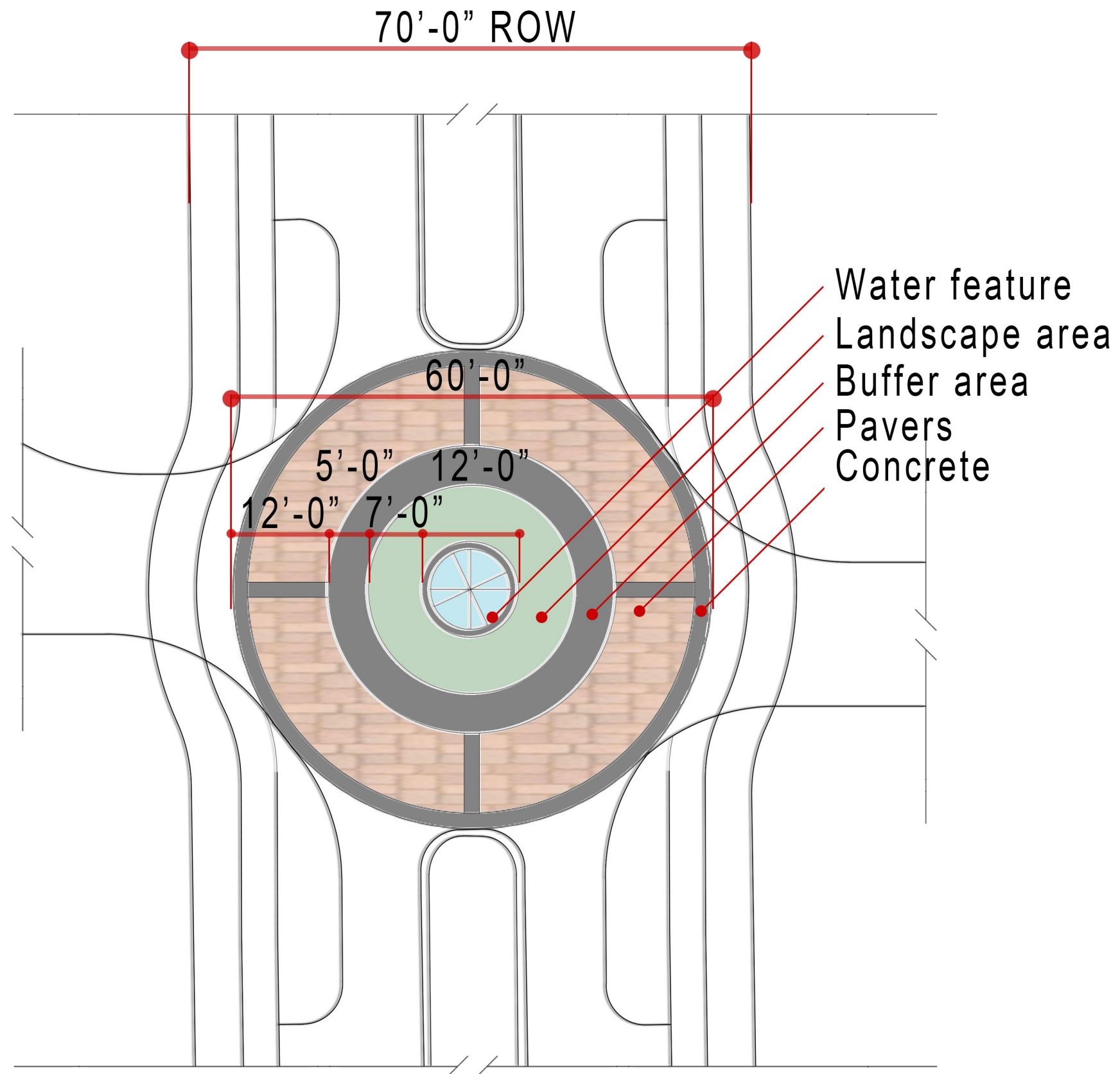


SW 180 St. - Street Section

(SW 180 St.-- from Franjo Rd. to Park Dr.)



FRANJO ROAD - Roundabout Detail



FRANJO ROAD - Streetscape



— “THE TRIANGLE” Entry sign




● Clock Tower



● Information Kiosk



● Urban Trees



● Pedestrian Circle



● Ribbon Bench



● TuliBin



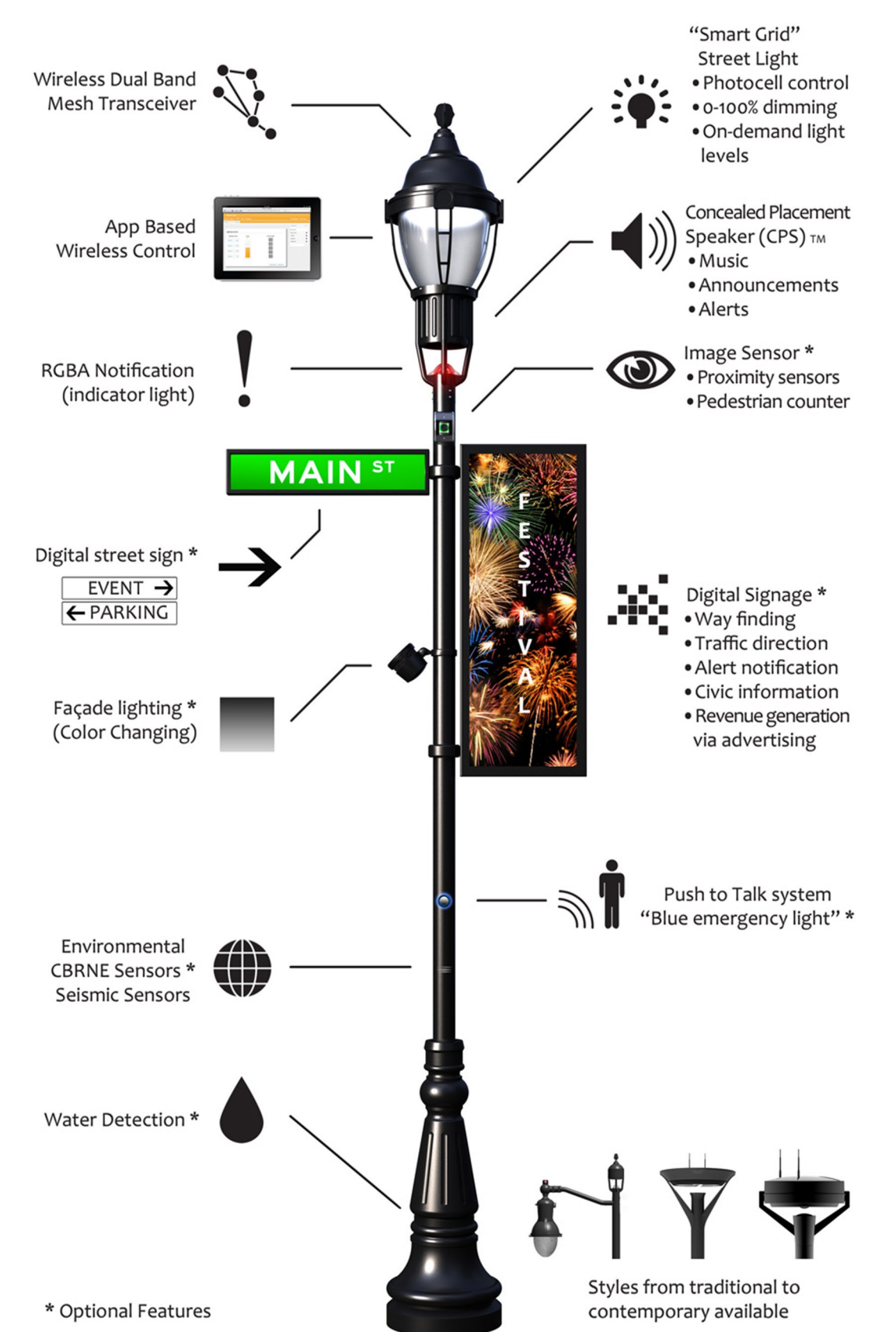
Tree Guards (all trees on sidewalk)



● TuliSeat



— “Franjo Road” Entry Sign



Intellistreets- Light Posts (every 30' both sides of street)