

MUNICIPAL SOLID WASTE SERVICES

RFP # 2019-672

Addendum #1

October 25, 2018



NOTICE TO RESPONDENTS

The following corrections, revisions, additions, and/or information for the above referenced project and shall be incorporated into the Plans, Specifications, and/or Contract Documents for the project as described below. The corrections, revisions, additions, and/or information shall henceforth be regarded as an integral part of the project, carrying the same weight and force as original sections of the plans, specifications, and/or contract documents.

Ensure that you indicate receipt of this Addendum on your Proposal.

Response to questions received as of October 25, 2018

- Can we obtain a copy of the current contract?
Copy of current contract attached
- Can we obtain a copy of the September 2018 invoice from Transit Waste?
The City of Aztec prepares payment from the billing records. The payment documentation for September 2018 is attached. As per the current agreement and draft agreement included in RFP 2019-672, this information is provided no later than the 15th of each month.

End of Addendum #1

Issued by:

Kathy Lamb
Finance Director
October 25, 2018

**SOLID WASTE MANAGEMENT AGREEMENT
BETWEEN CITY OF AZTEC, NEW MEXICO
AND TRANSIT WASTE, LLC**

THIS AGREEMENT (this "agreement," "contract" or "Contract") is made and entered into this 28 February, 2017, between the City of Aztec, New Mexico, a municipal corporation in San Juan County, New Mexico, hereinafter for convenience called the "City", and Transit Waste, LLC, hereinafter called the "Contractor".

I. GENERAL PROVISIONS

1. Authority.

Pursuant to the provisions of New Mexico Statutes Annotated §3-48-3 et seq. (1978) and Aztec Municipal Code, the City does hereby retain the services of the Contractor for the purposes set forth in this agreement and the Contractor hereby agrees to perform solid waste collection for the City for the consideration and upon the terms and conditions set forth in this agreement.

2. Findings.

(1) Disposal Facilities.

The City finds that disposal facilities need to be designed and situated to prevent a threat to human health or the environment; to comply with federal or state laws and regulations; and to result in demonstrably safe and environmentally more acceptable processes. The City presently does not have such facilities in the City or its immediate surroundings and must arrange for the collection and disposal of its solid waste in an approved landfill. The City must therefore arrange for the collection, transportation and disposal of its solid waste in a compliant landfill. The City hereby acknowledges and agrees that Contractor's Bondad Landfill, Durango, Colorado is acceptable for Contractor's disposal of the solid waste it collects pursuant to this agreement, subject to Contractor's compliance with all applicable laws and regulations governing the operation of such landfill.

3. Construal of Agreement.

(1) Headings.

Section and subsection headings are included for convenience only. Such headings are not to be utilized for the purpose of determining the meaning of the agreement.

(2) Terms.

Unless the context otherwise requires: the singular shall include the plural; the plural shall include the singular; male shall include female; female shall include male; "may," "can," and "should," shall be permissive; "must," "shall," and "will" shall be mandatory; "or" shall be disjunctive; and "and" shall be conjunctive.

(3) Severability.

The provisions of this agreement are severable. If any provision is held invalid, the other provisions shall not be affected thereby but will remain in full force and effect.

4. *Exclusive Agreement for Commercial and Residential Service.*

The City hereby grants the Contractor the exclusive franchise during the term of this agreement for collection, disposal and management of residential and commercial solid waste located within the City except as limited herein. The City reserves solely unto the City the right to engage in the collection and disposal of solid waste or any other similar activity that may affect this exclusive grant to the Contractor. The City warrants that it has the authority to make such a grant. The City shall require mandatory collection of solid waste by the contracted collector.

5. *Term and Renewal.*

Subject to termination as herein elsewhere provided, the term of this contract shall commence at 12:01 AM on the 1st day of March 1, 2017 and terminate on the last day of February 28, 2018, at 11:59 PM. This term shall be automatically extended for an additional one-year term commencing March 1, 2018 and terminating on February 28, 2019, unless either party provides the other party with written notice at least one hundred twenty (120) days prior to expiration of the initial term it desires to not to extend the term of this agreement. If this agreement is renewed for such additional one-year term, thereafter, the Contract will be automatically extended for one (1) additional four year term unless either party provides the other party with not less than the one hundred twenty (120) days written notice of termination prior to the end of the one-year additional renewal term specified above.

6. *Binding on Successors and Assigns.*

Subject to any restrictions on the transfer and assignment of the rights granted under this agreement, this agreement will be for the benefit of, and will be binding upon, the parties hereto, and their respective successors and assigns.

7. *Interface with Local Solid Waste Ordinance.*

The City and the Contractor shall comply with the terms of any City ordinance relating to solid waste. All terms and phrases used in this agreement shall be interpreted consistent with the provisions in any Solid Waste Ordinance, unless otherwise expressly provided herein.

8. *Status as Independent Contractor.*

The parties acknowledge and agree that the Contractor shall carry out all the terms of this agreement as an Independent Contractor and not as an agent, servant, employee or partner of the City.

II. CITY PROVISIONS

1. *City Solid Waste Ordinance.*

City agrees to make such modifications to its Solid Waste Ordinance as shall be necessary to implement the terms of this agreement where determined to be necessary by the City, including any continuing modification of said Solid Waste Ordinance during the term of this agreement and any optional extension hereof.

2. *Payment to Contractor and to the City.*

Subject to revisions in the schedules of payments.

3. *Tort Claims Act; City Liability.*

To the extent of the City's liability insurance coverage, and only to the extent allowed by law, City agrees to hold Contractor harmless from claims, demands and costs which may be asserted against Contractor by reason of the City's acts or omissions under this agreement. The Contractor agrees to hold the City harmless from claims demands and costs that may be asserted against City by reason of the Contractor's acts or omissions under this agreement.

4. Franchise Fees.

The Contractor shall pay to the City an additional franchise fee on all hauling services provided by the Contractor to customers within the City of Aztec's area of service that are performed under direct bill between the Contractor and customer. Said franchise fees shall be six percent (6%) of all of the Contractor's revenues collected for such services and shall be payable to the City within twenty-five (25) days after the end of the month in which such revenues were collected.

5. Waste Diversion Rights

City shall have the exclusive rights to the waste for the city's future plans to develop a Waste-to-Energy facility using the waste defined in this contract as fuel for this facility. Hauler agrees to divert the waste from its final point of delivery to a specific location which shall be determined when and if the facility is developed. The parties agree that the pricing matrix for this cost difference will be determined on the cost per mile basis between the current Point of Delivery to the landfill in comparison to the Point of Delivery of the future Waste-to-Energy location.

III. CONTRACTOR PROVISIONS

1. Service.

The Contractor shall:

- (a) Provide complete and adequate refuse collection service (hereinafter "Service") to all persons and entities in the City entitled to such Service under the provisions of Chapter 21 of the Aztec City Code;
- (b) Collect, remove, and dispose of all refuse in the City of Aztec that is properly placed for collection, except where individuals or entities are authorized to remove and dispose of refuse under Chapter 21 of the Aztec City Code;
- (c) Furnish all labor, tools, apparatus, office facilities, materials and equipment necessary to provide such Service;
- (d) Provide regularly scheduled Service to residential areas not less than once per week;
- (e) Provide regularly scheduled Service to commercial and industrial areas, and establish frequency of collection and container capacity as are necessary to adequately affect such Service;

(f) In any event provide Service sufficiently adequate to prevent accumulation of refuse in the City of Aztec which would constitute environmentally unacceptable conditions, a public nuisance or health hazard;

(g) Respond promptly to any request of the City for special service caused by failure of the Contractor to provide regular Service;

(h) Not litter any street or premises in the process of providing Service and promptly remove and clean up any spillage;

(i) Establish and maintain an office and local contact phone number in the City as provided in Section III.10, Complaints Procedure, of this Contract;

(j) Without delay, after removing refuse from any container, cause such container to be replaced at its designated position with lid or cover on and in place;

(k) Exercise reasonable care in the handling of refuse, disposal bins, and containers. Any spills shall be the responsibility of the contractor for immediate clean-up;

(l) Require its employees and personnel to avoid crossing private or public planted and landscaped areas and to avoid climbing or jumping over hedges, fences, curbs or shrubbery;

(m) Require its employees and personnel to make all collections in a quiet and orderly manner, to avoid unnecessary noise and disturbances, yelling or shouting, and to avoid unnecessary banging or throwing of cans or containers, squealing of tires or brakes, blowing of horns and other unnecessary noise.

(n) Provide a complete collection and disposal curbside single source program together with all required staff, infrastructure facilities and equipment as required in the proposed contract.

2. Areas to be Served; Routes, Schedule.

(1) Areas to be served.

Service shall be provided to all areas within the corporate limits of the City of Aztec, and any tracts, territories and areas hereafter annexed to, or acquired by the City of Aztec. Service may also be provided to areas outside the corporate limits that are currently being provided any utilities by the City. This service shall be at a rate agreed upon by both parties and provided for by ordinance.

(2) Routes and Schedule of Collections.

The Contractor shall provide the City with maps and schedules of residential and commercial collection routes and keep such information current at all times. In the event of changes in routes or schedules that will affect the day of pickup, the Contractor shall so notify the City and each consumer affected, in a manner and time as is reasonable. Any changes in routes and/or schedules will also be subject to the City's approval, which will not be unreasonably withheld.

Not more than thirty (30) days after the commencement of this contract, the Contractor shall furnish for the City's approval, the initial schedules and maps of all routes to be used in servicing the areas specified in this agreement.

The City represents and warrants to Contractor that all public streets, roadways or other surface areas that the Contractor uses to perform the waste collection services contemplated by this Contract, based on the route schedules approved by the City, are able to withstand the weight and impact of Contractor's fully-loaded vehicles. Accordingly, the City releases and waives any claims it may have or make for any damage to public streets, roadways or other surface areas resulting from the Contractor's performance of the services under this Contract; provided, however, that the foregoing release and waiver shall not apply to any damages caused by the Contractor's negligent acts or omissions, Contractor's breach of its performance obligations under this Contract or from any accidents or damage for which the Contractor is determined to be at fault.

3. Location and Frequency of Collection.

(1) Residential Collection.

All collections made by Contractor for other than a qualified physically disabled resident, shall be made at curbside from the streets, except where special circumstances warrant otherwise and where approved by the City. The City shall require owners to deliver receptacles to such point for collection, and return empty receptacles from said points to the usual place of storage.

The Contractor shall collect solid waste from residential units once a week. It is the responsibility of the customer to see that solid waste is placed at curbside, or as close as practicable to the collection point, by the time and in the manner specified in the City's Solid Waste Ordinance on the designated collection day. Curbside refers to that portion of the right-of-way adjacent to paved or traveled roadways.

Physically disabled persons may request (in writing) and receive service whereby their waste containers (polycarts) are moved by Contractor from a convenient location, as provided by city ordinance, to the curbside for pickup. Containers qualifying for the physically disabled service will display the "handicapped" symbol. The resident will not incur additional cost for this service.

(2) Commercial Collection.

The City Utilities Service Director or designee and the Contractor shall determine the placement of commercial containers which placement shall ensure that the Contractor has reasonable and necessary access to such commercial container to enable same to be serviced in a safe and efficient manner. The specific location of a container will be determined in the planning and/or building permit process. The Contractor shall have input as to the location of containers on new commercial sites. The Contractor shall provide collection service for the collection of solid waste from commercial units a minimum of once per week, according to the procedure set forth in the Solid Waste Ordinance. The frequency of collection and the placement and type of container shall be based on health, safety and convenience.

4. *Hours of Collection.*

- (1) Normal hours of collection shall be as specified below. Exceptions will be approved by the City only when necessary to complete collection of a route due to unusual circumstances.
- (2) Residential collection shall be between the hours of 7:00 a.m. to 8:00 p.m. Monday through Friday.
- (3) Commercial collection shall be between the hours of 4:00 a.m. to 8:00 p.m. Monday through Friday, and 4:00 a.m. to 1:00 p.m. on Saturday.
- (4) Mixed Collection (mixed collection is the collection of residential commercial in one area) shall be between 7:00 – 8:00 p.m. Monday through Friday, and 7:00 a.m. to 3:00 p.m. on Saturday.
- (5) Collection beyond the hours established for residential or commercial customers shall be permitted only in the event of extra heavy workload, excessive equipment breakdown, or unusually heavy inclement weather. The City Manager or his/her designee shall first approve any deviations for the established work hours.

5. *Holidays.*

- (1) When the regular pick-up falls on a holiday, as herein defined (New Years Day, Memorial Day, July 4th Independence Day, Labor Day, Thanksgiving Day, and Christmas Day), the pick-up shall be made on the next schedule collection day.

- (2) Contractor reserves the right to delete, add, or change above stated holidays. Contractor will notify the City of any alterations within thirty (30) days.

6. Missed Collections.

- (1) In the event that a regularly scheduled collection is missed and a complaint is received by either the City or the Contractor, a special collection of the solid waste will be required of the Contractor within (twenty-four) 24 hours of the time the missed collection complaint is received by the Contractor. The City shall notify the Contractor of any such complaint it receives within four (4) business hours.
- (2) In the event of missed pickups due to the customer or resident's negligence, at the customer's request, a special pickup will be made within 24 hours and the customer charged per the rate schedule. In the event of missed pickup due to acts of God, weather, or events outside the control of the Contractor, pickup will be made as soon as possible when conditions are safe to continue service.

7. Special Services.

The Contractor shall, upon request of the customer, provide special services as follows:

- (1) Dead Animals.

Contractor shall make all necessary arrangements to allow its residents to dispose of dead animals for a fee at the sanitary landfill used by Contractor. The Contractor shall allow the City to dispose of dead animals at no cost to the City.

- (2) Special Services.

Upon request and for a fee, the Contractor shall provide special services for items that do not conform to the weight or size limitations for regular pick-up, such as the removal of bulky wastes, white goods and tree trimming. White goods are defined as appliances (stoves, refrigerators, freezers, etc.).

- (3) Special Wastes and Hazardous Waste.

The Contractor shall, upon request, provide for the collection and removal of special wastes, if Contractor is licensed to do so, according to any applicable federal, state or local requirements. The disposal of such special waste is a matter of private agreement between the parties, and the rates shall not be set by the City. Contractor shall dispose

of all such waste only in an appropriately permitted facility. Special waste means a solid waste which may require chemical analysis prior to acceptance or which may require special handling or disposal procedures. Special wastes include, but are not limited to: asbestos, bulk tires or other bulk materials, biomedical waste, sludges and contaminated soil.

The Contractor shall have no obligation under this agreement to provide any services for the collection, transportation, removal or disposal of hazardous waste, as such term is defined under applicable New Mexico law.

(4) Recyclable.

If the City elects to implement a solid waste recycling program, the Contractor shall have the right, but not the obligation, to perform such recycling services, subject to and upon terms and conditions mutually agreed upon by the City and the Contractor. If the City and Contractor are unable to agree upon the terms and conditions of any such recycling program, the City may engage another provider of recycling services to perform the collection, processing and disposal recycling services for the City program.

(5) Use of Landfill.

Contractor shall make all necessary arrangements to allow the City or its residents to use the sanitary landfill. The cost for municipal waste directly hauled to the Contractor's Bondad Landfill in Durango, Colorado by any City resident shall be free, subject to the following limitations: a resident of Aztec may dispose of household trash, at no cost, in an amount not to exceed three (3) cubic yards every two-(2) months. Household trash is defined as waste generated in the confines of the residence, which may also include leaves. Free disposal shall not be extended to commercial customers and disposal of any construction debris. Residents will be required to show proof of residency.

8. Containers, Size; Providing for.

(1) Residential.

The City shall specify in its Solid Waste Ordinance the maximum size for mechanically receptacles not to exceed ninety-six (96) gallon capacity and/or one-hundred fifty (150) pounds, and bundles not to exceed four (4) feet and/or fifty (50) pounds. The Contractor shall provide mechanically loaded receptacles, and the City shall specify a weight limit in the Solid Waste Ordinance as recommended by the Contractor. The replacement of any mechanical receptacle due to theft, misuse or physical damage, other than ordinary wear and tear or due to the Contractor's sole negligence, shall be subject to a one-time charge to the residential customer of \$65.

(2) Commercial.

The use of compactors, containers, dumpsters, and roll-off containers shall be the subject of private agreements between the Contractor and users to the extent possible, if not regulated by the Solid Waste Ordinance. When conflicts exist as to the type, size or frequency of collection, the City Manager or Designee will make the final determination, or the City may specify requirements in the Solid Waste Ordinance.

(3) Approval of Containers.

Upon the effective date of this agreement, Contractor shall receive approval from City before using any new type of container other than provided herein or in the Solid Waste Ordinance.

(4) Noncompliance with Regulations.

Contractor may not, and shall not be obligated to, collect solid waste from containers that do not conform to the requirements of the City as to size, weight, type, condition, et cetera. Contractor shall reasonably inform the City of all non-standard containers, or of containers that exceed restrictions in weight and size, and shall further place on each such container, or at the residence, a tag indicating the problem with the container.

9. Operations.

(1) Services to the City.

Contractor shall provide reasonable solid waste collection and disposal service to the City government, free of charge. Such service shall include but not be limited to:

- (a) Emptying outside solid waste receptacles (carts or dumpsters) placed throughout the corporate area of the City to include: Hartman Park, Minium Park, Riverside Park, Cap Walls Park, Florence Park, Kokopelli Park, Tiger Park, Tiger Sports Complex, Rio Animas Park, Armijo Plaza, Swire-Townsend Refuge, Kart Club and Motor Cross Track; and other public areas designated by the City, in writing, during the term of the agreement.
- (b) Monthly roll-off (30 yd container) at the City's recycling center for the public's use for the disposal of debris. Requirements exceeding one roll-off per month will be billed to the City at a rate negotiated with the agreement.
- (c) Participating in general city wide cleanup programs; two weeks a year, including delivery, transport and pickup in a timely manner a minimum of five (5) 30 cy metal containers at City direction;

- (d) A Christmas Tree Recycling Program;
- (e) Quarterly roll-off provided to the City, upon request, for yard and construction debris; and
- (f) Disposal of dead animals at the Animal Care and Control facility. The Provider will provide assistance to the City Staff to load the dead animals from the facility to the Provider's equipment.

(2) Notices to Customers.

The Contractor shall cooperate with the City to inform all customers about relevant complaint procedures, rates and billing procedures, collection and recycling regulations, days and hours of scheduled collection service, and any other relevant notices. In addition to other means of informing customers, the Contractor shall provide information as necessary to the City for customers.

(3) Necessary Equipment and Containers; Repair and Maintenance.

Contractor shall provide an adequate number of vehicles to collect solid waste in accordance with the terms of this agreement. The vehicles shall be licensed in the State of New Mexico and shall be operated in compliance with all applicable state, federal and municipal regulations. The vehicles shall be manufactured and maintained to conform to the appropriate American National Standard Institute's standards. Contractor shall comply with applicable U.S. Environmental Protection Agency standards and New Mexico Department of Transportation regulations.

- (a) Each vehicle shall bear at a minimum the name and telephone number of the Contractor plainly visible on both sides of the vehicle. Each vehicle shall be uniquely numbered in numbers at least three (3) inches high on the front and rear.
- (b) Each vehicle shall have at least one broom and shovel to clean up solid waste that may be spilled or otherwise scattered during the process of collection. All vehicles shall be sufficiently secured and/or maintained so as to prevent any littering of solid waste and/or leakage of fluids of any type. Fluid spills from vehicles operating on routes must be soaked up and cleaned up in an appropriate manner immediately. No vehicles will be overloaded.
- (c) The Contractor shall be responsible for an immediate response to spilled fluids and any damage caused by the Offeror in accordance with City, State and Federal regulations. The Contractor shall promptly notify the City of such spills or damages.

- (d) All trucks or other equipment used in collecting solid waste shall be thoroughly cleaned at least once each week, and deodorized or maintained in a sanitary and non-offensive condition. No solid waste material shall be allowed to remain in a truck or other collection equipment while parked overnight. The Contractor must comply with all applicable noise and pollution control laws, rules, ordinances and regulations.
- (e) The Contractor shall not transfer, sell, assign, lease, surrender, abandon, or permit to lapse its title or right of possession in and to any real or personal property used in the performance of this agreement, without replacing such property with property of comparable serviceability for use in performance of the Service provided under this agreement. Any attempt to do so without permission of the City shall constitute a material breach of the agreement.
- (f) The Contractor shall properly maintain all Contractor owned collection equipment, vehicles, and containers, and endeavor to keep the same serviceable. When they are no longer serviceable, such items of equipment should be replaced with property in proper operating condition.
- (g) The Contractor will perform all maintenance and repairs upon Contractor provided containers in order to keep them in proper operating order. The Contractor shall maintain, repair, or repaint a container upon the reasonable request of the customer. The Contractor shall be entitled to reimbursement for all maintenance or repairs occasioned by the negligent or intentional acts of third parties, including City residents, from such responsible third party.
- (h) The Contractor may make private collections with the same vehicles used for collections under this agreement, provided that such use in no way impairs the delivery of service required under this agreement.
- (i) Contractor further agrees that it will, upon request and for a reasonable fee, return solid waste containers to its repair yard for purposes of thoroughly cleaning said containers (commercial containers).
- (j) The Contractor's vehicles are not to interfere unduly with vehicular or pedestrian traffic and vehicles are not to be left standing on streets and alleys unattended.)

(4) Inspection of Equipment.

The City shall have the right to inspect all vehicles, equipment and containers used by the Contractor in carrying out the requirements of this agreement. Contractor shall promptly perform all corrections of conditions found to be in violation of any City ordinances or state or federal laws.

(5) Supervision of Employees.

Contractor shall:

- (a) Employ and retain supervisors and employees who are experienced and qualified to assure performance of this agreement;**
- (b) Provide adequate number of qualified personnel properly trained to conduct the tasks required by this Scope of Work and identified in a Contract between the City and Provider and as may be required to satisfy the New Mexico Environment Department (NMED) and/or the Occupational Safety and Health Administration (OSHA). Provider and subcontractor may be required to provide list of personnel fulfilling requirements of Scope of Work, and evidence of their qualifications. The City shall retain the right to reject personnel if they do not meet City qualifications;**
- (c) The awarded Provider must submit their drug-alcohol free workplace policy to the City within 48 hours of Notice of Award. If applicable, CDL drug/alcohol testing policies and procedures must comply with Department of Transportation (DOT) drug-testing regulations. In addition, the drug-alcohol free workplace policy must apply to all applicable employees and include provisions for reasonable suspicion, pre-employment, and post accident drug/alcohol testing.**
- (d) Provide adequate operating and safety training for all of its employees and personnel including, but not limited to hazardous waste management.**
- (e) Furnish, upon the request of the City, information concerning the background and experience of any supervisor, agent or employee of the Contractor;**
- (f) Require the appropriate field employees to wear a company uniform clearly labeled with the name of the company and employee. Such clothing will be as neat and clean as circumstances permit. Shirts will be required at all times;**
- (g) Allow the City to make a complaint regarding any employee or agent of the Contractor who violates any provision hereof or who is wanton, negligent or discourteous in the performance of his or her duties; who is unnecessarily noisy or violates the motor vehicle code. Any disciplinary action suggested by the City shall not be binding on the Contractor;**
- (h) Require that employees follow regular walkways for pedestrians while on private property, not trespass or loiter on private property; not cross property to adjoining property, and not meddle or tamper with property which does not or should not concern them;**
- (i) Require that each employee assigned to drive a vehicle shall, at all times carry a valid**

driver's license for the type of vehicle being driven, and shall comply with all other state and local laws, ordinances, rules, and regulations;

- (j) Encourage that each employee be trained in first aid;
- (k) Assure that each employee that drives or operates vehicles or equipment is properly trained in the operation thereof;
- (l) Contractor will cleanup any spilled debris associated with pickup;
- (m) Employees shall not accept gratuities for any reason whatsoever from residents, tenants or other persons.

10. Complaints Procedure/Process and Liquidated Damages.

1. Procedure/Process.

- (a) The Contractor shall perform a service of high quality and keep the number of legitimate complaints to a minimum. (The term legitimate complaint means after the customer has contacted the Utility office with an initial complaint and the complaint has not been resolved in a 24 hour period and the customer makes a 2nd call to complain on the same complaint.)
- (b) In order that the City may be informed of the quality of service, the Contractor agrees to maintain a record of all complaints for inspection by the City.
- (c) The Contractor agrees to furnish a monthly report listing the name and address of the person complaining, the nature of the complaint, and the disposition of each complaint.
- (d) All complaints whether received in person, by mail or telephone, shall be recorded in triplicate, one (1) copy to go to the City and two (2) copies to be retained by the Contractor. Complaints received shall be serviced within 24 hours from the time in which such complaint is received by the Contractor. For each month in which the number of legitimate complaints reaches ten (10) or more for any cause the City shall be entitled to claim liquidated damages of ten dollars (\$10.00) per complaint. Each claim shall be considered legitimate unless satisfactory disposition of the claim is furnished or the Contractor provides sufficient information to the City that the claim is unfounded. The claim may be brought to the City of Aztec Utility Advisory Board for dispute of a legitimate claim.

2. Disagreements.

To prevent all disputes or litigation of the liquidated damages fees, it is understood that all questions rising as to the proper performance and the amount of work to be paid for under this Agreement shall be subject to the decision of the City Manager.

3. Appeal of Complaints.

Contractor retains the right to appeal any decision by the City Manager to the City Commission.

4. Liquidated Damages.

The following acts or omissions shall be considered a breach of the contract and for the purpose of computing damages under the provision of this Section, it is agreed that the City may deduct from payments due or to become due to the Contractor, the following amounts as liquidated damages:

- (a) Collection of residential solid waste prior to 7:00am or after 8:00pm Monday through Friday. (Section III, Subsection 3 – each case Hours of Collection) \$150.00
- (b) Collection of commercial waste prior to 4:00 a.m. to 8:00 p.m. Monday through Friday, and 4:00 a.m. to 1:00 p.m. Saturday. (Section III, Subsection 3– Hours of Collection) \$150.00 each case
- (c) Collection of mixed solid waste prior to 6:00 a.m or after 8:00 pm Monday through Friday, and prior to 7:00am or after 3:00 p.m. on Saturday. (Section III, Subsection 3– Hours of Collection) \$150.00 each case
- (d) Legitimate Complaints (Section V, Subsection 4 – Complaints Procedure/Process and Liquidated Damages) (Over ten (10) per month.) \$10.00 each additional legitimate complaint
- (e) Failure to clean vehicles and maintain in good working condition. (Section III, Subsection 9. (3) Necessary Equipment Containers; Repair and Maintenance and Subsection) \$24.00 each vehicle
- (f) Failure to keep vehicles closed or covered. (Section III, Subsection 9. (3). Necessary Equipment Containers; Repair and Maintenance and Section III Subsection 9 (5) Supervision of Employees (e) \$100.00 each vehicle
- (g) Loaded vehicles left standing on the street unnecessarily. (Section III, Subsection 9. C. (h) Necessary Equipment) \$25.00 each vehicle

Containers; Repair and Maintenance)

- (h) Failure to maintain schedule established and given as a \$25.00 requirement of this Agreement, in writing to the public and per violation the City. (Section III, Subsection 9, B. – Notices to Customers) of route schedule.
- (i) Failure to pick up scattered debris which was caused by driver \$10.00 error. Each vehicle shall have at least one broom and shovel to each case clean up solid waste that may be spilled or otherwise scattered during the process of collection. (Section III, Subsection 9. (3) and Section III Subsection 9 (5) Supervision of Employees.

11. Landfill/Disposal Site.

The location of the disposal site to be used under the terms of this agreement is the Bondad Landfill in Durango, Colorado, although in any time of emergency or convenience the Contractor may use any compliant landfill. The choice of this site was made by the Contractor, who will assume all related fees. Compensation for hazardous waste fee and unanticipated costs will be subject to this agreement's provision for petitioning for extraordinary costs. Contractor may, at any reasonable time, be asked to provide evidence that the disposal site, upon which its rates are based, is the site actually used, and that the said site is operated according to State and federal Regulations. Primary use of different sites is subject to the approval of both parties.

12. Performance.

(1) Performance Bond

- (a) Contractor shall furnish to the City and keep in force during the term of this agreement or any renewal or extension thereof, a performance a bond not less than the amount paid by the City for solid waste services during the previous calendar year. The bond shall guarantee the Contractor's faithful performance of its duties and obligations under this Agreement and shall be in such form as has been approved by the City Attorney.
- (b) The surety on the bond shall be a duly authorized corporate surety company qualified under New Mexico law and regulation to issue such bonds in the State of New Mexico. Attorneys-in-fact who sign performance bonds must file with each bond an effectively dated copy of their power of attorney, bearing the seal of the company evidencing such agent's authority to execute the bond. Said bond shall be kept in force throughout the term of this Agreement or any renewal or extension thereof. In the event of the surety's insolvency the Contractor shall provide a new

bond in no less than fifteen (15) days.

- (c) This Agreement shall be subject to termination by the City at any time if said bond shall be canceled, or the surety thereon relieved from liability for any reason. Notice of cancellation of the bond must be served upon the City prior to the effective date of said cancellation. The agreement will not be terminated if, within thirty (30) days of such notice, the Contractor files with the City a similar bond to be effective for the balance of the contract period.

13. Books, Records; Access to Reports.

The Contractor shall keep detailed, accurate and complete records in such reasonable form as the City may require, and the City has the right to inspect the same to show compliance with this agreement. The Contractor shall provide an annual corporate financial report to the City.

14. Joint and Several Liability.

If the Contractor is comprised of more than one individual, corporation or other entity, each of the entities comprising the Contractor shall be jointly and severally liable for the obligations of the Contractor under this agreement.

15. Indemnification.

The Contractor assumes all risk of loss or injury to property or persons arising from any of its operations or omissions under this agreement. The Contractor will indemnify and hold harmless the City, its officers and agents, servants and employees from any and all such suits, actions, legal proceedings, claims, demands, damages, costs, expenses, and attorney's fees arising from any claims, willful or negligent act or omission of the Contractor, its officers, agents, servants and employees in the performance of this agreement. However, Contractor shall not be liable for any suits, actions, legal proceedings, claims, demands, damages, costs, expenses and attorney's fees arising out of the award of this agreement or a willful or negligent act or omission of the City, its officers, agents, servants and employees.

16. Insurance.

- (1) The Contractor shall maintain in full force and effect throughout the term of this Agreement and throughout any extension or renewal thereof, insurance in the minimum amounts as follows. Employer's liability coverage will be required of the Contractor or any subcontractor for any class of employee engaged in work under this agreement that is not protected under the Workmen's Compensation Statute. All insurance will be by Insurers acceptable to the City and authorized to do business in the State of New Mexico.

(2) Fire and extended related coverage and liability insurance for all collection equipment and facilities shall also be provided. Prior to the effective date of this agreement, the Contractor shall furnish the City with Certificates of Insurance or other satisfactory evidence that such insurance has been procured and is in force. Such policy shall not thereafter be canceled, permitted to expire, or changed without thirty (30) days advance written notice to the City.

(3) Minimum Limits of Liability (inclusive of excess or umbrella coverage).

- | | |
|--|---|
| (a) Workman's Compensation | Statutory |
| (b) Employer's Liability | \$1,000,000 Each accident
\$1,000,000 Disease Each employee
\$5,000,000 Disease – Aggregate |
| (c) General Liability
Including Fire and Environmental
Bodily Injury | \$5,000,000 Each occurrence
\$5,000,000 Aggregate |
| (d) Property Damage | \$2,000,000 Each occurrence
\$5,000,000 Aggregate |
| (e) Bodily Injury and Property Damage | \$5,000,000 Each occurrence |

(4) The Contractor shall name the City as an additional Insured, and shall insure the City in the same general terms and to the same general effect as any agreement of the Contractor, to indemnify and hold harmless the City. Insurance limits and coverage requirements shall be renewed at annual intervals from the effective date hereof, and may then be reasonably adjusted at the option of the City. City shall not require an increase greater than the average insurance coverage required by cities of similar size in the southwest United States. All policies must contain a provision requiring the Insurer to notify the City at least thirty (30) days prior to cancellation of any policy. The City, its officers or employees will not be responsible for any claims or actions occasioned by the failure of the Contractor to comply with the provisions of this paragraph.

17. Lawsuits/Litigation.

The Contractor shall pay any judgment which may be obtained against the City either alone or jointly with said Contractor, for injury or damage to persons or property by reason of the performance or non-performance by the Contractor of the terms of this agreement, or in connection with the infringement by the Contractor of any patents. If the City alone shall be sued for such injury or damage, Contractor shall be provided immediate written notice by

the City and Contractor shall appear and defend such action unless caused solely by the negligence of the City.

18. Waivers.

A waiver by either party of any breach of any provisions hereof shall not be taken or held to be a waiver of any succeeding breach of such provision or as a waiver of any provision itself. No payment or acceptance of compensation for any period subsequent to any breach shall be deemed a waiver of any right or acceptance of defective performance.

19. Permits; Licenses; Taxes.

The Contractor shall obtain and assume the cost of all licenses and permits and promptly pay all taxes required by the City or other public entities.

20. Compliance with Law.

In its performance of the terms and conditions of this agreement, the Contractor shall comply with all city, state and federal laws, ordinances and regulations which are now or which may hereafter regulate the activities which are the subject of this agreement. The Contractor shall keep informed of all existing and future laws, ordinances and regulations which in any manner affect those engaged or employed in the work, or the materials used in the work, or which in any way affect the conduct of the work, and of all such orders and decrees of bodies or tribunals having jurisdiction or authority over the same. Contractor shall at all times observe and comply with, and shall cause all its agents and employees to observe and comply with all such existing and future laws, ordinances, regulations, orders and decrees. Contractor shall protect and indemnify the City and all its officers, agents, and servants against any claim or liability arising from or based on the violation of any such law, ordinance, regulation, order and decree.

21. Training.

Contractor shall avail itself and its employees of the training in solid waste management provided from time to time by the New Mexico Environmental Division, or by any other recognized entity, and generally keep itself abreast of the advances made in the field of solid waste disposal.

IV. MUTUAL PROVISIONS

1. *Interruption/Continuity of Service.*

An interruption of service due to a vacancy, whether temporary or permanently, in which the customer requires service for a period of less than ten (10) days will not constitute a full month of service and therefore no billing of charges. A period of service to ten (10) days or greater will be deemed a continuation of service for an entire month and subject to charges for a complete month.

2. *Duty of Contractor to Notify City of Condition of Streets.*

Contractor agrees to cooperate with City by notifying City of any problem area in streets and alleys. Contractor shall promptly notify the City Manager, in writing, of any street or alley which is impassable.

3. *Rate Changes.*

(a) CPI Adjustments.

Except as otherwise provided herein, and subject to the Quality and Cost of Service Study paragraphs, beginning in 2018, in July of each year, the rates and payments set forth and established in the current Exhibit 1 (rates) to the Contract shall be increased or decreased by an amount which is equal to seventy-five (75%) of the percent change in the National Consumer Price Index for All Urban Consumers (CPI-U) Garbage and Trash Collection, as calculated using the month of March from the current year and rounded to the nearest hundredth, provided that any such increase or decrease shall not exceed eight percent of the rates set forth in Exhibit 1 (rates), as from time to time amended, in any one year.

(b) Fuel Cost Adjustment.

Except as otherwise provided herein and subject to subsection (f) below, beginning in 2018, in July of each year, if fuel costs have changed materially in relation to the cost per gallon for diesel fuel used to calculate the rates and payments (the "Base Fuel Cost:"), the rates and payments shall be increased or decreased to reflect a Material Change in Fuel Cost. The Base Fuel Cost used to calculate the rates and payments for the first year of this Agreement shall be \$2.467 per gallon. A Material Change in Fuel Cost shall be defined as a ten percent (10%) or greater increase or decrease in the cost of fuel from one year to the next. The adjustment shall be based on the price reported by United States Department of Energy, Energy Information Administration, in the Retail on Highway Diesel Prices Index for the Rocky Mountain Region

(www.eia.gov/petroleum/gasdiesel/) for the week including March 1 of the year of the adjustment (the "Current Fuel Cost") compared to the Base Fuel Cost for the previous year.

(c) Effective Date of Increase.

Any increase as provided above will be effective with the first billing cycle in July of the subject year. The Contractor will furnish to the City on or before May 1, the appropriate statistics justifying any increase. The City will notify the Contractor of any objections to the data supplied on or before May 15th. Unless such an objection is made, the new rates will be effective the first billing cycle in July and will be reflected in the City's payment for that month.

(d) Additional Rate Adjustments.

The Contractor may request an adjustment to the rates set forth in Exhibit 1 to recover changes in the cost of operations for circumstances which are not within the reasonable control of the Contractor. Such circumstances may include, and are limited to: (i) a change in Contractor operations due to Force Majeure (as defined in Section IV.10); (ii) any change in law, statute, rule, regulation, or local government that is effective after the date of this Agreement, including but not limited to increases in surcharges, fees, assessments, or taxes levied upon waste collection or disposal; or (iii) changes in the scope or method of operations provided by Contractor required, initiated, or approved by the City. Such circumstances may not include changes in the cost of fuel. The Contractor's request shall include a report detailing the increased expenses associated with performance. The City will process such a request in a reasonable and timely manner and approval of such a request shall not unreasonably be withheld.

(e) City's Discretion.

Nothing contained herein shall be construed as a prohibition upon the right of the City to exercise its power to change rates at any time pursuant to its police power or to restrict in any way the City's full exercise of discretion in establishing charges to its citizens for Services to any premises in the corporate limits of the City of Aztec, so long as the Contractor receives compensation for the Services provided herein. If the City exercises changes the rate of compensation pursuant its police power, the Contractor shall have the option to terminate this agreement and have no further obligation to provide the Service pursuant to this agreement subject to providing the City with not less than ninety (90) days prior written notice of its intention to terminate this agreement as a result of the change in its rate of compensation as permitted in this Section IV3(e).

(f) Quality & Cost of Service Study.

At the beginning of the second term of the Agreement, a Quality & Cost of Service study shall be performed by a City-hired, outside consultant. The study may include a Customer Satisfaction Survey. The Contractor shall contribute 50% or a maximum of \$50,000 to this study. The Contractor shall provide full access to employees and records to facilitate a comprehensive evaluation by the consultant. The Contractor implementation of the study recommendations shall determine eligibility and viability of any potential Agreement renewal for the third term.

4. Performance Bond – City May Withhold Payment.

The moneys to be collected monthly by the City from customers shall constitute a cash performance bond for assurance and guarantee to the City of the faithful performance by the Contractor of all of the terms and conditions of this Agreement. Subject to the right of the Contractor to appeal any such decision to the City Commission, payment hereunder may, at any time, be reduced or withheld by the City, if, in the opinion of the City Manager, the Contractor is not diligently and efficiently endeavoring to perform its duties and obligations under this Contract, or if the Contractor shall fail to pay for labor and material used in the performance of this Contractor when such payments become due. The City may in good faith apply a portion of or all of such cash performance bond to cover City's expenses incurred by reason of default of Contractor or to pay labor and material liens used to affect the performance of this Contract.

5. Billing of Accounts; Basis of Method of Payment.

(a) City Billing.

Except as otherwise specifically provided herein, the City has established by ordinance a schedule of fees for the various classes of Service provided by the Contractor. Fees for Service shall be collected by the City. The City shall maintain full and complete records which accurately reflect the total number of customers billed and the amounts billed. The City will pay the Contractor, according to rates established, on a monthly basis on or before the 15th day of the month following the month for which services are rendered. The City and Contractor shall cooperate in providing the necessary information and billing on a timely basis so that payment may be made as set out above.

(b) Special Services.

Charges for special services not provided for by ordinance, and charges which are the subject of private agreements between the Contractor and the customer, shall be billed and collected by the Contractor. A record of these charges and collection shall be included in the Contractor's report, required elsewhere in this Contract.

6. Delinquent Accounts – Commercial Service.

The Contractor agrees to discontinue commercial Services to delinquent accounts when requested to do so by the City, provided the City notifies the Contractor in writing at least five (5) days prior to the date Service is to be discontinued. Any questions by the customer as to such delinquent accounts shall be referred to the City.

7. Assignment.

The rights authorized by this agreement are not assignable either voluntarily or by operation of law without the consent of the City, which consent shall not be unreasonably conditioned, delayed or withheld. In the event the Contractor becomes insolvent or bankrupt, then the rights authorized hereby may be immediately canceled or annulled, and the City shall have the right to provide collection services or substitute another Contractor in its place and stead in a manner provided by law.

8. Subcontractors.

Contractor shall not subcontract the work or business that it has contracted to perform, without the prior written consent of the City.

9. Force Majeure: Default, Breach, Termination.

- (1) The parties mutually agree and recognize that for the health, safety, and well-being of the residents of the City of Aztec it is necessary to have an efficient, regular and continuous garbage and refuse collection service. It is further recognized that alleviation or cessation of such service entered for even a short period of time adversely and materially affects the health of the people and the sanitation of the City. It is further understood that circumstances may arise which will either prevent or materially affect the ability of the Contractor to perform its obligations under this Contract.
- (2) Should the City, through its City Commission at a public hearing after not less than five (5) days written notice to the Contractor based upon substantial evidence, find and determine that the Contractor is unable or unwilling to perform its obligations under this Contract, unless such inability to perform is caused by events or circumstances beyond the control of the Contractor and the Contractor has made diligent efforts to recommence the performance of its obligations, then the Commission may, at its election, terminate this Contract and utilize the Contractor's equipment as provided in subparagraph (d), or it may seek any other legal remedy available to the City.
- (3) In the event the Contractor fails to perform any of the provisions hereof, the City Manager shall give the Contractor written notice specifying the provisions hereof that have been breached or defaulted, and shall so notify the City Commission. Contractor

shall have ten (10) days from receipt of such written notice from the City Manager within which to correct any such breach or default. In the event the Contractor does not make such correction within said 10-day period as hereinabove provided, then the City Commission may order the termination of the Contract after public hearing upon the matter of Contractor's default before the City Commission following not less than five (5) days written notice of such hearing to the Contractor.

- (4) Should a breach of contract or default result from an act of God, strike, public enemy or similar cause beyond the control of the Contractor, the City shall have the right during such period in addition to other remedies to take over the collection of refuse and utilize all the equipment owned by Contractor, and used by it in the performance of this contract. The City shall be reimbursed by the Contractor during the period of time that said collections are made by the City. Such reimbursement would be equal to and not more than Contractor's cost in a like preceding period.
- (5) In the event no transportation and disposal of refuse, as provided in this Contract, is provided for a period of seven (7) consecutive days, in order that the public health and safety shall not be endangered, Contractor agrees that upon determination thereof made by the City Commission without written notice to the Contractor, the City shall have the right, but not requirement, to immediately take over the collection of all refuse and utilize all equipment owned by the Contractor and used by him in the performance of this Contract, provided, however, that the City's use of the Contractor's equipment shall be limited to a period of not more than thirty (30) days. Such utilization by the City shall be limited to that period during which Contractor fails to so collect refuse as required by this Contract, and during said period the Contractor shall reimburse the City as in paragraph (4) above.

10. Change of Ownership; Sale of Assets; Notice.

In the event that the Contractor's business assets are sold, the City maintains the right to hold the original owner solely or jointly liable. If, however, the City determines that the new ownership or management can adequately and faithfully render the services called for in this agreement for the remaining term of the agreement, then the City may elect to execute an approval allowing the new owner to assume the rights and duties of this agreement. Such approval shall release the previous owner of any obligation and liability. The City shall be provided courtesy written notice of any purchase or acquisition offer received by the Contractor within thirty (30) days of receipt of such offer.

11. Public Rights-of-Way; Use.

The Contractor shall have the right to use any and all streets, alleys, bridges and other public rights-of-way within the City, for the purpose of providing its services and performance under this agreement. Such rights shall be subject to all other regulations, laws or requirements of the city, state or federal government. The City may exempt Contractor's collection vehicles from any City imposed weight limit on a City street when said vehicle is on a collection route and when in the best interest of the City; said approval shall not be unreasonably withheld.

12. Conflict of Interest.

No officer, member or employee of the Contractor or the City shall have any financial interest or other conflict of interest in the terms of this agreement, without full disclosure and/or a waiver by the other party. Such waiver may be granted based on a good faith determination that the best interests of the City are being met.

13. Emergency Use of Equipment.

Contractor shall provide equipment and personnel to the City during a declared state of emergency. There shall be no cost to the City for the first forty (40) hours of assistance per Contractor's employee or piece of equipment. However, the City shall reimburse the Contractor for the expense of such assistance if the City receives reimbursement from state or federal governments for such assistance.

14. Bankruptcy, Assignment; Trustee.

Contractor's insolvency or voluntary or involuntary bankruptcy shall not constitute prospective unwillingness or inability to perform, or a repudiation of this agreement by the Contractor. However, Contractor must provide written, timely and adequate assurance and commitment of its ability to perform. Without such, the City may suspend, if it deems commercially reasonable, the terms of this agreement and may terminate the exclusive contract granted hereunder. If the Contractor fails to provide adequate assurance and commitment, the City may also terminate this agreement with thirty (30) days written notice. Assumption of this agreement and the underlying contract by any of the Contractor's trustees or receivers shall be deemed to give rise to a reasonable sense of insecurity. However, the City shall not be bound to the terms of this agreement in the event of the filing of any bankruptcy or by the Insolvent Contractor's trustee or receiver. In such event, the City retains and shall exercise all rights and remedies available at law and equity. Should the Contractor be rendered unable to perform its obligations hereunder, the City

shall maintain the perpetual first right to purchase the containers and vehicles associated with the performance of this Agreement.

15. Bond/Notes: Contractor's Indebtedness.

This agreement, and the underlying exclusive contract, does not authorize the Contractor to incur indebtedness or liability on behalf of or payable by the City. All expenses incurred and necessary in carrying out the provisions of this agreement shall be payable solely from Contractor's resources. By this agreement, the City does not assume any debts, or pledge its faith and credit or taxing power for the repayment of any Contractor's debt. Contractor shall have no right to have taxes levied, or the taxing authority of the City utilized, for the payment of any of Contractor's debts.

VI. MISCELLANEOUS PROVISIONS

1. Reservation.

This contract is subject to the limitations now or hereafter provided by law. The City reserves the right to alter and amend the ordinance and the Aztec Municipal Code in any manner necessary for the safety and welfare of the public, or to protect public interests. This Agreement is subject to the provisions of the Constitution and laws of the State of New Mexico and all ordinances enacted by the City Commission of the City of Aztec.

2. Illegal Provisions.

If any provisions of the Agreement shall be declared illegal, void, or unenforceable, the other provision shall not be affected but shall remain in full force and effect.

3. Notices; Points of Contact.

Contractor shall maintain an office in Bloomfield or Aztec. All notices or other communications to be given hereunder shall be in writing and shall be deemed given when mailed by registered or certified United States mail:

Municipality:

City Manager
City of Aztec
201 W. Chaco
Aztec, New Mexico 87410

Contractor:

District Manager
Waste Corporation of Colorado & New Mexico
Transit Waste LLC / Bondad Landfill / Durango Transfer Station
Office - 505.634.2510

Any change of address by either party shall be by notice given to the other in the same manner as specified herein.

4. Number of Copies.

This Agreement may be executed in any number of counterparts, all of which shall have full force and effect of an original for all purposes.

5. Discriminatory Practices Prohibited.

Neither the Contractor nor any subcontractor, or any persons acting on Contractor's behalf shall discriminate against any person because of race, sex, age, creed, color, religion or national origin.

6. Applicable Law.

This agreement will be governed by the laws of the State of New Mexico both as to interpretation and performance.

7. Merger of Agreements.

This agreement constitutes the entire agreement and understanding between the parties hereto, and it will not be considered modified, altered, changed or amended in any respect unless in writing and signed by the parties hereto.

8. Right to Require Performance.

The failure of either party at any time to require performance by the other party of any provisions of this agreement will in no way affect the right of that party thereafter to enforce the same. No waiver of either party of any breach of any of the provisions hereof will be taken, or held to be a waiver of any succeeding breach of such provision, or as a waiver of any other provision.

9. Grace Period.

In the event that certain requirements contained herein cannot be immediately accomplished or performed by the Contractor upon the execution of this contract, or upon a later date as may be specified herein, and upon notice to the City, it is agreed that there shall be a three (3) month grace period during which the Contractor shall make every effort to come into compliance. During this grace period, the Contractor shall not be in default and the City agrees to take no action to terminate this agreement under the provisions herein, if in the determination of the City, the Contractor is making a good faith effort to come into compliance before the expiration of the grace period. The City may extend the grace period for extraordinary circumstances beyond the control of the Contractor, when in the best interest of the City. The grace period will not apply to the initial month of the agreement.

10. Contract Changes.

Changes to the Agreement may only be made by written amendment of the Parties. Any such change shall be executed by authorized representatives of the Contractor and the City.

11. Drug and Alcohol Policy.

During the term of the Contract, Contractor is required to have in place, and comply with a Drug and Alcohol Policy that meets or exceeds the requirements of the New Mexico Department of Transportation. Contractor will provide the City with an electronic or written copy of any such policy and related procedure upon request by the City Manager. Contractor's policy, at a minimum, must provide for a work environment that is free from the use, consumption, possession, sale or distribution of illegal drugs or alcohol and from the misuse of legal drugs on the Contractor's premises or on the premises of its clients. This requirement must include Contractor vehicles (owned or leased) used for the purpose of performing Contractor's work or the management thereof. Accordingly, for reasonable cause or to comply with the requirements of the New Mexico Department of Transportation, the Contractor will require that employees and subcontractors alike will be subject to testing to determine the presence of illegal drugs, alcohol or inappropriately used legal drugs while performing work. Consumption of alcohol or ingestion/injection of illegal drugs during employee breaks or lunch is strictly prohibited. Employees must be fit for duty and not be under the influence of alcohol or controlled substances (without a valid prescription for the controlled substances) when employees present for duty and at all times while at work or on duty. Contractor's policy shall include reasonable testing procedures and full compliance with all New Mexico Department of Transportation requirements for covered functions. Contractor is responsible for testing and other related costs, for providing all required reports to any government agency, and, at the City's

request, Contractor shall make its drug/alcohol testing statistics available to the City Manager upon request.

12. Arbitration.

(a) Arbitration. Any claim or dispute arising out of or in connection with this Contract not resolved by negotiation between the parties, shall be submitted for binding arbitration to a panel of three arbitrators. Any such arbitration shall be conducted at Aztec, New Mexico. Either party may initiate the arbitration by giving written demand for arbitration to the other party in accordance with this Contract, setting forth the nature of the claim or dispute, including a short statement of the factual basis for the claim, the amount involved, if any, the remedy sought, and the name of one arbitrator.

(b) Appointment of Arbitration Panel. The party initiating the arbitration shall appoint one arbitrator and shall name the chosen arbitrator in the written demand for arbitration. Within 20 days after receipt of the written demand for arbitration, the other party shall appoint a second arbitrator by written notice to the initiating party given in accordance with this Contract. Within 30 days after the appointment of the second arbitrator, the two arbitrators so appointed shall appoint a third arbitrator by written notice to the two parties given in accordance with this Contract. If the party not initiating the arbitration fails to appoint an arbitrator as provided above, the original arbitrator shall propose a list of three arbitrators with substantial experience in commercial arbitration and send such list to the other party. If the first two arbitrators fail to appoint a third arbitrator, the two arbitrators shall each propose a list of three arbitrators with substantial experience in commercial arbitration and send such list to the other party. In either case, the party receiving such proposed list of arbitrators shall have five business days from the receipt of the list to strike two names from the list proposed by the other party's arbitrator and to notify the other party of the names stricken. If a party fails to timely strike its allowable number of names, then that party will be deemed to have only stricken the number of names it has timely stricken. If more than two names are stricken or if a party fails to timely strike any names, then that party will be deemed to have not stricken any names. If, after striking such names, only one unstricken name appears on the list(s), such unstricken arbitrator shall be the additional arbitrator. If more than one unstricken name appears on the list(s), the previously appointed arbitrator(s) shall randomly select the additional arbitrator from such unstricken arbitrators. No arbitrator shall have or previously have had any significant relationship with any of the parties. Notwithstanding the foregoing, if the only relief sought is for a monetary award of \$100,000.00 or less, then the dispute shall be resolved by one arbitrator in accordance with the Commercial Rules of Arbitration of the American Arbitration Association.

(c) Conduct of Arbitration. The arbitration shall be conducted in accordance with the Commercial Rules of Arbitration of the American Arbitration Association then in effect, except as such rules may be modified upon request of a party or the parties for the purpose of the arbitration proceeding by action of a majority of the arbitration panel by written

notice to each party given in accordance with this Contract. The decision of the arbitrators shall be by majority vote. The award of the arbitrators shall be final and binding upon the parties, and the judgment thereon may be entered in any court of competent jurisdiction. Notwithstanding the foregoing, if the controversy or claim in question is not resolved by the arbitrators as provided herein within 180 days after selection of the third arbitrator, either party may pursue any remedy with respect thereto provided by law.

(d) Discovery. For any arbitration initiated under this Contract, the parties may conduct discovery in advance of the arbitration hearing in accordance with the New Mexico Rules of Civil Procedure. Upon the request of a party or the parties, the arbitration panel shall establish a discovery cut-off date.

(e) Costs of Arbitration and Attorneys Fees. The fees and expenses of the arbitrators and all other expenses of the arbitration and the legal fees and costs incurred by the prevailing party shall be assessed against the non-prevailing party by the arbitrators and included in any award or decision.

13. Incorporation By Reference and Precedence


(a) This Contract is derived from the following documents:


- (1) The Request for Proposal ("RFP"), written clarifications to the RFP and response to questions;
- (2) The Contractor's response to the RFP.


(b) In the event of a dispute under this Contract, applicable documents will be referred to for the purpose of clarification or for additional detail in the following order of precedence:

- (1) Amendments to the Contract in reverse chronological order;
- (2) The Contract;
- (3) The Contractor's response to the RFP; and
- (4) The RFP, including attachments thereto and written responses to questions and written clarifications.


IN WITNESS HEREOF, the parties have hereunto set their hands and seals this 28
day of February, 2017.

CITY OF AZTEC
By: 
Mayor

ATTEST:
By: 
City Clerk

Approved to Form:

City Attorney

TRANSIT WASTE, LLC
CONTRACTOR

DocuSigned by:
By: 
807006170044ED...
RVP
TITLE

84-1346896
Federal Taxpayer Identification or
Social Security Number

NM Taxpayer Identification Number

**CITY OF AZTEC
RFP 2017-588 AZTEC SOLID WASTE COLLECTION SERVICES
COST PROPOSAL 1 – TO ESTABLISH PRICING FOR THE FIRST YEAR OF THE AGREEMENT**

Monthly Rates For Garbage Collection Service

Residential service includes single family and multi-unit residential

***COST PROPOSAL 1
REFUSE COLLECTION, DISPOSAL TO EPA-APPROVED LANDFILL***

Residential Service:

Container Size	Weekly Collection Frequency					
	1	2	3	4	5	6
96 Gallon Cart	\$10.39	\$18.39	N/A	N/A	N/A	N/A
Extra Cart	\$5.00	\$23.39	N/A	N/A	N/A	N/A

Commercial Service

Container Size	Weekly Collection Frequency					
	1	2	3	4	5	6
96 Gallon Cart	\$14.97	\$26.97	N/A	N/A	N/A	N/A
Extra Cart	\$14.97	\$26.97	N/A	N/A	N/A	N/A
2 CY Dumpster	\$65.35	\$102.84	\$140.31	\$177.72	\$215.27	\$252.09
3 CY Dumpster	\$75.92	\$118.41	\$190.10	\$247.23	\$304.37	\$361.48
4 CY Dumpster	\$90.71	\$138.83	\$209.17	\$268.39	\$327.69	\$386.89
6 CY Dumpster	\$118.89	\$176.53	\$262.38	\$334.32	\$405.75	\$474.94
8 CY Dumpster	\$158.55	\$216.83	\$309.78	\$385.34	\$461.00	\$536.62

City Facilities Service

Container Size	Weekly Collection Frequency					
	1	2	3	4	5	6
96 Gallon Cart	\$14.97	\$26.97	N/A	N/A	N/A	N/A
Extra Cart	\$14.97	\$26.97	N/A	N/A	N/A	N/A
2 CY Dumpster	\$65.35	\$102.84	\$140.31	\$177.72	\$215.27	\$252.09
3 CY Dumpster	\$75.92	\$118.41	\$190.10	\$247.23	\$304.37	\$361.48
4 CY Dumpster	\$90.71	\$138.83	\$209.17	\$268.39	\$327.69	\$386.89
6 CY Dumpster	\$118.89	\$176.53	\$262.38	\$334.32	\$405.75	\$474.94
8 CY Dumpster	\$158.55	\$216.83	\$309.78	\$385.34	\$461.00	\$536.62
	DELIVERY FEE	EXCHANGE FEE				
30 YD ROLLOFF	\$79.00	\$405.00	N/A	N/A	N/A	N/A
40 YD ROLLOFF	\$79.00	\$474.00	N/A	N/A	N/A	N/A
	TREATED SLUDGE REMOVAL (EMPTY AND RETURN FEE)					
20 YD	\$400.00 plus fees	N/A	N/A	N/A	N/A	N/A

IN WITNESS HEREOF, the parties have hereunto set their hands and seals this 28
day of February, 2017.

CITY OF AZTEC
By: [Signature]
Mayor

ATTEST:
By: [Signature]
City Clerk

Approved to Form:
[Signature]
City Attorney

TRANSIT WASTE, LLC
CONTRACTOR
By: [Signature] Kevin O'Brien
RVP
TITLE

84-1346896
Federal Taxpayer Identification or
Social Security Number

NM Taxpayer Identification Number

CITY OF AZTEC
REQUEST FOR PAYMENT

Vendor: TRANSIT WASTE
 Address: #011-008000

Date: 10/1/18
 Department: Solid Waste

Vendor #: 3302

Account Number	Description of Articles or Service	Total Price
	AS PER CONTRACT, EFFECTIVE MARCH 2017, 1.8% RATE INCREASE EFF 7/1/18 (NOT IMPLEMENTED FOR CUSTOMERS UNTIL 8/1/18) SOLID WASTE BILLING FOR:	
	September 2018	
550-4840-64100	RESIDENTIAL CUSTOMERS	29,712.54
550-4840-64100	COMMERCIAL CUSTOMERS	28,074.71
101-0000-31440	Franchise Tax Calculation: August 2018: \$9,749.65 * 6% September 2018: (info not rec'd as of 10/1/18 11:15 pm)	(584.98) 0
	TOTAL AMOUNT DUE:	\$57,202.27

Requested by: _____

Finance: _____

CITY OF AZTEC
SUMMARY OF UTILITY ACCOUNTS BILLED FOR TRASH SERVICE
September-18

	<u>Accounts Billed</u>	<u>Amounts Billed</u>	<u>Transit Waste Rates</u>
RESIDENTIAL CUSTOMERS			
Customer Accounts Billed:	2,516	\$29,712.54	29,712.54
Residential Account Adjustments (See Attached Worksheet)		0.00	-
Total Due for Residential Customers		\$29,712.54	\$29,712.54
COMMERCIAL CUSTOMERS			
Total Customers Billed	273	28,253.62	28,253.62
Commercial Account Adjustments (See Attached Worksheet)		(178.91)	(178.91)
Total Due for Commercial Customers		\$28,074.71	\$28,074.71
Total Due to Transit Waste:		\$57,787.25	\$57,787.25

TRASH BILLING ADJUSTMENTS

Utility Customer Data	Service Location Data	Amount Adjusted	WCA Rate
RESIDENTIAL CUSTOMERS:			
TOTAL RESIDENTIAL ADJUSTMENTS		0.00	0.00
COMMERCIAL CUSTOMERS:			
54535 High Desert Community Credit Union	02757 321 S Main	(178.91)	(178.91)
TOTAL COMMERCIAL CUSTOMERS		(178.91)	(178.91)

**CITY OF AZTEC
SOLID WASTE BILLING
MONTH OF SEPTEMBER 2018**

<u>SERVICE ADDRESS</u>		<u>AMOUNT BILLED</u>	<u>AMOUNT DUE TO WCA</u>	<u>DESCRIPTION</u>
01869	106 S Main Ave	14.94	14.94	0.045 4 CY 5 x wk
05098	108 S Main Ave	14.94	14.94	0.045 4 CY 5 x wk
00020	801 Maddox Ave	15.17	15.17	1 cart 1 x wk
00057	102 N Main Ave	15.17	15.17	1 cart 1 x wk
00060	109 S Main Ave A	15.17	15.17	1 cart 1 x wk
00068	407 NE Aztec Blvd	15.17	15.17	1 cart 1 x wk
00094	212 S Oliver Dr	15.17	15.17	1 cart 1 x wk
00135	603 NE Aztec Blvd	15.17	15.17	1 cart 1 x wk
00235	109 S Mesa Verde Ave	15.17	15.17	1 cart 1 x wk
00314	412 S Park Ave	15.17	15.17	1 cart 1 x wk
00341	416 S Park Ave	15.17	15.17	1 cart 1 x wk
00343	200 S Main Ave	15.17	15.17	1 cart 1 x wk
00349	805 NE Aztec Blvd	15.17	15.17	1 cart 1 x wk
00370	1405 W Aztec Blvd	15.17	15.17	1 cart 1 x wk
00398	422 N Main Ave	15.17	15.17	1 cart 1 x wk
00472	201 S Church Ave	15.17	15.17	1 cart 1 x wk
00533	504 NE Aztec Blvd	15.17	15.17	1 cart 1 x wk
00540	405 S Main Ave	15.17	15.17	1 cart 1 x wk
00614	108 N Main Ave	15.17	15.17	1 cart 1 x wk
00618	202 S Main Ave	15.17	15.17	1 cart 1 x wk
00639	103 S Main Ave	15.17	15.17	1 cart 1 x wk
00676	216 E Chuska St	15.17	15.17	1 cart 1 x wk
00774	701 Ruins Rd	15.17	15.17	1 cart 1 x wk
00879	107 S Main Ave	15.17	15.17	1 cart 1 x wk
00929	201 Frederick Ave	15.17	15.17	1 cart 1 x wk
00973	108 Llano St	15.17	15.17	1 cart 1 x wk
00993	206 S Main Ave	15.17	15.17	1 cart 1 x wk
01026	103 W Chaco St	15.17	15.17	1 cart 1 x wk
01035	300 N Main Ave	15.17	15.17	1 cart 1 x wk
01036	304 N Main Ave	15.17	15.17	1 cart 1 x wk
01056	1741 W Aztec Blvd	15.17	15.17	1 cart 1 x wk
01061	606 S Rio Grande Ave # A	15.17	15.17	1 cart 1 x wk
01142	204 S Main Ave	15.17	15.17	1 cart 1 x wk
01154	503 NE Aztec Blvd	15.17	15.17	1 cart 1 x wk
01172	301 S Main Ave	15.17	15.17	1 cart 1 x wk
01181	100 Simonds Rd	15.17	15.17	1 cart 1 x wk
01270	404 NE Aztec Blvd	15.17	15.17	1 cart 1 x wk
01313	121 N Main Ave	15.17	15.17	1 cart 1 x wk
01334	2029 W Aztec Blvd	15.17	15.17	1 cart 1 x wk
01364	208 S Main Ave	15.17	15.17	1 cart 1 x wk
01525	101 W Aztec Blvd	15.17	15.17	1 cart 1 x wk
01537	613 NE Aztec Blvd	15.17	15.17	1 cart 1 x wk
01673	121 S Main Ave	15.17	15.17	1 cart 1 x wk
01805	413 Pinon St	15.17	15.17	1 cart 1 x wk
01829	277 NE Aztec Blvd	15.17	15.17	1 cart 1 x wk
01836	117 S Main Ave	15.17	15.17	1 cart 1 x wk
01854	125 N Main Ave	15.17	15.17	1 cart 1 x wk
01883	2010 Sierra Ave	15.17	15.17	1 cart 1 x wk
01903	307 NE Aztec Blvd	15.17	15.17	1 cart 1 x wk
02188	1308 W Aztec Blvd	15.17	15.17	1 cart 1 x wk
02470	420 Navajo Ave	15.17	15.17	1 cart 1 x wk
02495	219 S Park Ave	15.17	15.17	1 cart 1 x wk
02694	606 S Rio Grande Ave # B	15.17	15.17	1 cart 1 x wk
02805	300 S Ash Ave	15.17	15.17	1 cart 1 x wk
02964	920 NE Aztec Blvd	15.17	15.17	1 cart 1 x wk
03005	106 Llano St	15.17	15.17	1 cart 1 x wk
03030	104 N Main Ave	15.17	15.17	1 cart 1 x wk
03263	911 NE Aztec Blvd	15.17	15.17	1 cart 1 x wk
03293	600 NE Aztec Blvd	15.17	15.17	1 cart 1 x wk
03326	1000 W Aztec Blvd	15.17	15.17	1 cart 1 x wk
04057	101 N Main Ave	15.17	15.17	1 cart 1 x wk
04077	119 S Main Ave	15.17	15.17	1 cart 1 x wk
05074	109 W Chaco St	15.17	15.17	1 cart 1 x wk

05091	300 W Chaco St	15.17	15.17	1 cart 1 x wk
06012	302 N Main Ave	15.17	15.17	1 cart 1 x wk
06104	606 NE Aztec Blvd	15.17	15.17	1 cart 1 x wk
06212	111 W Chaco St	15.17	15.17	1 cart 1 x wk
06321	113 W Chaco St	15.17	15.17	1 cart 1 x wk
06358	815 S Main Ave	15.17	15.17	1 cart 1 x wk
06373	1815 W Aztec Blvd	15.17	15.17	1 cart 1 x wk
06444	611 Western Dr	15.17	15.17	1 cart 1 x wk
06577	2017 W Aztec Blvd	15.17	15.17	1 cart 1 x wk
06653	200 S Ash Ave	15.17	15.17	1 cart 1 x wk
06935	105 W Chaco St Ste A	15.17	15.17	1 cart 1 x wk
07306	105 W Chaco St Ste B	15.17	15.17	1 cart 1 x wk
07347	1021 Rio Brazos Rd	15.17	15.17	1 cart 1 x wk
07355	501 N Main Ave Ste 200	15.17	15.17	1 cart 1 x wk
07398	405 W Chaco St	15.17	15.17	1 cart 1 x wk
07421	302 S Ash Ave	15.17	15.17	1 cart 1 x wk
00064	101 S Main Ave	19.24	19.24	.25 3 CY 1 x wk
00606	119 S Church Ave	21.59	21.59	0.065 4 CY 5 x wk
00289	218 N Main Ave	25.39	25.39	1/3 3 CY 1 x wk
01909	220 N Main Ave	25.39	25.39	1/3 3 CY 1 x wk
01220	222 N Main Ave	26.16	26.16	1/3 3 CY 1 x wk
00058	318 E Chuska St	30.34	30.34	2 carts 1 x wk
00350	201 Ruins Rd	30.34	30.34	2 carts 1 x wk
00355	221 S Main Ave	30.34	30.34	2 carts 1 x wk
00617	107 S Main Ave 1/2	30.34	30.34	2 carts 1 x wk
00657	625 NE Aztec Blvd	30.34	30.34	2 carts 1 x wk
01086	112 N Main Ave # A	30.34	30.34	2 carts 1 x wk
01438	111 S Main Ave	30.34	30.34	2 carts 1 x wk
01651	201 Heiland Rd	30.34	30.34	2 carts 1 x wk
01740	300 NE Aztec Blvd	30.34	30.34	2 carts 1 x wk
01846	500 Sabena St	30.34	30.34	2 carts 1 x wk
02204	501 S Main Ave	30.34	30.34	2 carts 1 x wk
02248	1000 Rio Brazos Rd & 1002	30.34	30.34	2 carts 1 x wk
02742	100 N Main Ave	30.34	30.34	2 carts 1 x wk
02806	1524 W Aztec Blvd	30.34	30.34	2 carts 1 x wk
03130	503 S Main Ave	30.34	30.34	2 carts 1 x wk
06013	485 Llano St	30.34	30.34	2 carts 1 x wk
06053	501 Llano St	30.34	30.34	2 carts 1 x wk
06844	1219 S Main Ave & 1221	30.34	30.34	2 carts 1 x wk
06917	821 S Main Ave	30.34	30.34	2 carts 1 x wk
06962	823 S Main Ave	30.34	30.34	2 carts 1 x wk
07147	105 W Aztec Blvd	30.34	30.34	2 carts 1 x wk
07279	505 N Main Ave	30.34	30.34	2 carts 1 x wk
06744	200 Gossett Dr	38.47	38.47	.5 3 CY 1 x wk
06909	300 Gossett Dr	38.47	38.47	.5 3 CY 1 x wk
02702	1549 W Aztec Blvd	39.77	39.77	1/3 6 CY 1 x wk
06453	1601 W Aztec Blvd	39.77	39.77	1/3 6 CY 1 x wk
00062	300 S Main Ave	45.51	45.51	3 carts
01178	205 N Church Ave	45.51	45.51	3 carts
02893	123 E Chaco St	45.51	45.51	3 carts
01326	112 W Chaco St	57.71	57.71	.75 3 CY 1 x wk
00070	201 S Park Ave	66.23	66.23	2 yard 1 x wk
00324	112 W Chaco St	66.23	66.23	2 yard 1 x wk
00382	215 S Main Ave	66.23	66.23	2 yard 1 x wk
01075	216 S Main Ave	66.23	66.23	2 yard 1 x wk
01261	115 S Main Ave	66.23	66.23	2 yard 1 x wk
01539	505 N Oliver Dr	66.23	66.23	2 yard 1 x wk
01666	208 Newman Ave	66.23	66.23	2 yard 1 x wk
01890	201 Navajo Dam Rd	66.23	66.23	2 yard 1 x wk
01911	900 S Oliver Dr	66.23	66.23	2 yard 1 x wk
02032	311 Ruins Rd	66.23	66.23	2 yard 1 x wk
03299	513 NE Aztec Blvd	66.23	66.23	2 yard 1 x wk
04040	305 NE Aztec Blvd	66.23	66.23	2 yard 1 x wk
06280	111 Hilltop Dr	66.23	66.23	2 yard 1 x wk
06656	311 S Ash Ave	66.23	66.23	2 yard 1 x wk
06840	1107 S Main Ave	66.23	66.23	2 yard 1 x wk
00056	206 N Main Ave	76.94	76.94	3 yard 1 x wk
00091	102 Llano St	76.94	76.94	3 yard 1 x wk
00380	700 Navajo Ave	76.94	76.94	3 yard 1 x wk
00423	1800 W Aztec Blvd	76.94	76.94	3 yard 1 x wk
00623	1721 W Aztec Blvd	76.94	76.94	3 yard 1 x wk

01177	110 N Mesa Verde Ave Apts 1-9	76.94	76.94	3 yard 1 x wk
02390	316 NE Aztec Blvd	76.94	76.94	3 yard 1 x wk
02592	120 Llano St	76.94	76.94	3 yard 1 x wk
02683	805 Maddox Ave	76.94	76.94	3 yard 1 x wk
02688	404 S Park Ave	76.94	76.94	3 yard 1 x wk
03008	100 S Church Ave	76.94	76.94	3 yard 1 x wk
03047	500 N Mesa Verde Ave	76.94	76.94	3 yard 1 x wk
03063	208 S Park Ave	76.94	76.94	3 yard 1 x wk
03303	1100 W Aztec Blvd	76.94	76.94	3 yard 1 x wk
04096	530 Rio Pecos Rd	76.94	76.94	3 yard 1 x wk
06019	322 N Main Ave	76.94	76.94	3 yard 1 x wk
06051	1312 W Aztec Blvd	76.94	76.94	3 yard 1 x wk
06133	1020 NE Aztec Blvd	76.94	76.94	3 yard 1 x wk
06307	123 W Aztec Blvd	76.94	76.94	3 yard 1 x wk
06582	601 S Rio Grande Ave	76.94	76.94	3 yard 1 x wk
06600	211 S Oliver Dr	76.94	76.94	3 yard 1 x wk
06773	817 S Main Ave	76.94	76.94	3 yard 1 x wk
06802	104 Bison Trl	76.94	76.94	3 yard 1 x wk
02403	1603 W Aztec Blvd	81.94	81.94	1/3 - 6 yard 1 x wk (billed twice in the month)
00317	910 NE Aztec Blvd	91.93	91.93	4 yard 1 x wk
00412	1547 W Aztec Blvd	91.93	91.93	4 yard 1 x wk
01030	722 NE Aztec Blvd	91.93	91.93	4 yard 1 x wk
01242	1110 W Aztec Blvd	91.93	91.93	4 yard 1 x wk
01507	1202 W Aztec Blvd	91.93	91.93	4 yard 1 x wk
01694	210 S Main Ave	91.93	91.93	4 yard 1 x wk
02172	620 NE Aztec Blvd	91.93	91.93	4 yard 1 x wk
03116	901 N Rio Grande Ave	91.93	91.93	4 yard 1 x wk
05077	102 S Main Ave	91.93	91.93	4 yard 1 x wk
06070	504 N Main Ave	91.93	91.93	4 yard 1 x wk
06129	711 N Light Plant Rd Wa/sw	91.93	91.93	4 yard 1 x wk
06192	207 S Oliver Dr	91.93	91.93	4 yard 1 x wk
06543	104 S Park Ave	91.93	91.93	4 yard 1 x wk
07175	2101 Pepsi Way	91.93	91.93	4 yard 1 x wk
07206	1301 W Aztec Blvd	91.93	91.93	4 yard 1 x wk
07269	811 S Main Ave	91.93	91.93	4 yard 1 x wk
07465	1291 W Aztec Blvd	91.93	91.93	4 yard 1 x wk
07506	1235 NE Aztec Blvd Tr Only	91.93	91.93	4 yard 1 x wk
07536	520 W Aztec Blvd Tr Only	91.93	91.93	4 yard 1 x wk
01868	732 Airport Dr	92.11	92.11	3 CY 1 x wk + 1 cart
01796	107 Simonds Rd	104.23	104.23	2 yard 2 x wk
02007	300 S Pollard Ave	104.23	104.23	2 yard 2 x wk
00332	104 S Main Ave	104.61	104.61	.315 4 CY 5 x wk
00065	600 S Oliver Dr	120.01	120.01	3 yard 2 x wk
01450	1620 W Aztec Blvd	120.01	120.01	3 yard 2 x wk
01853	402 S Light Plant Rd	120.01	120.01	3 yard 2 x wk
01875	101 S Park Ave	120.01	120.01	3 yard 2 x wk
01880	725 Ruins Rd	120.01	120.01	3 yard 2 x wk
02020	206 N Rio Grande Ave	120.01	120.01	3 yard 2 x wk
03070	213 S Oliver Dr	120.01	120.01	3 yard 2 x wk
03124	621 NE Aztec Blvd	120.01	120.01	3 yard 2 x wk
06741	1901 W Aztec Blvd	120.01	120.01	3 yard 2 x wk
00698	100 Llano St	120.50	120.50	6 yard 1 x wk
01487	636 NE Aztec Blvd	120.50	120.50	6 yard 1 x wk
01860	112 S Light Plant Rd	120.50	120.50	6 yard 1 x wk
01904	844 S Oliver Dr	120.50	120.50	6 yard 1 x wk
02419	302 S Light Plant Rd	120.50	120.50	6 yard 1 x wk
02632	500 Ruins Rd	120.50	120.50	6 yard 1 x wk
03060	120 W Chuska St	120.50	120.50	6 yard 1 x wk
03095	116 N Church Ave	120.50	120.50	6 yard 1 x wk
05053	326 S Oliver Dr	120.50	120.50	6 yard 1 x wk
06138	610 Western Dr	120.50	120.50	6 yard 1 x wk
07243	450 Llano St	120.50	120.50	6 yard 1 x wk
07344	3000 Pepsi Way	120.50	120.50	6 yard 1 x wk
07361	302 Robins0n Ave Yl Only	120.50	120.50	6 yard 1 x wk
07519	1523 W Aztec Blvd	120.50	120.50	6 yard 1 x wk
99125	151 W Aztec Blvd	120.50	120.50	6 yard 1 x wk
00147	207 N Rio Grande Ave	140.70	140.70	4 yard 2 x wk
01822	122 NE Aztec Blvd	140.70	140.70	4 yard 2 x wk
01848	101 NE Aztec Blvd	140.70	140.70	4 yard 2 x wk
05045	604 S Rio Grande Ave	140.70	140.70	4 yard 2 x wk
07162	721 S Main Ave	140.70	140.70	4 yard 2 x wk

00061	111 N Main Ave	153.88	153.88	3 yard 1 x wk (billed twice in the month)
00356	816 NE Aztec Blvd	160.69	160.69	8 yard 1 x wk
06841	1109 S Main Ave	160.69	160.69	8 yard 1 x wk
06846	1231 S Main Ave	160.69	160.69	8 yard 1 x wk
06932	819 S Main Ave	160.69	160.69	8 yard 1 x wk
07171	1149 S Main Ave	160.69	160.69	8 yard 1 x wk
07383	809 S Main Ave	160.69	160.69	8 yard 1 x wk
06156	621 S Park Ave	168.87	168.87	3 CY 1 x wk + 4 CY 1 x wk
01543	116 S Main Ave	176.02	176.02	.53 4 CY 5 x wk
00067	107 NE Aztec Blvd	178.91	178.91	6 yard 2 x wk
00839	401 NE Aztec Blvd	178.91	178.91	6 yard 2 x wk
01255	202 NE Aztec Blvd	178.91	178.91	6 yard 2 x wk
02757	321 S Main Ave	178.91	178.91	6 yard 2 x wk
06062	209 S Oliver Dr	178.91	178.91	6 yard 2 x wk
06524	506 NE Aztec Blvd	178.91	178.91	6 yard 2 x wk
07222	115 W Aztec Blvd Ste 100	178.91	178.91	6 yard 2 x wk
07464	222 W Aztec Blvd Tr Only	178.91	178.91	6 yard 2 x wk
07474	623 Phoenix Ct	178.91	178.91	6 yard 2 x wk
02255	500 Care Ln	192.67	192.67	3 yard 3 x wk
02498	312 Ruins Rd	192.67	192.67	3 yard 3 x wk
02832	1607 W Aztec Blvd Ste D	192.67	192.67	3 yard 3 x wk
03037	305 S Oliver Dr	192.67	192.67	3 yard 3 x wk
05083	825 Sabena St	192.67	192.67	3 yard 3 x wk
06791	315 S Ash Ave	192.67	192.67	3 yard 3 x wk
02410	455 N Light Plant Rd	197.44	197.44	1 6 CY 1 X WK + 1 3 CY 1 X WK
02725	812 S Main Ave	211.99	211.99	4 yard 3 x wk
02735	812 S Main Ave	219.76	219.76	8 yard 2 x wk
06911	1701 W Aztec Blvd	219.76	219.76	8 yard 2 x wk
01856	401 S Park Ave	230.82	230.82	3 - 3 yard 1 x wk
01657	1600 Lydia Rippey Rd	240.02	240.02	2 - 3 yard 2 x wk
01861	1118 W Aztec Blvd	240.02	240.02	2 - 3 yard 2 x wk
06343	400 Legion Rd	241.00	241.00	2 - 6 yard 1 x wk
01895	201 W Chaco St	260.71	260.71	4 CY 2 x wk + 3 CY 2 X WK
00001	908 W Aztec Blvd	265.92	265.92	6 yard 3 x wk
00145	232 W Aztec Blvd	265.92	265.92	6 yard 3 x wk
01807	417 N Main Ave	265.92	265.92	6 yard 3 x wk
07386	800 S Main Ave	265.92	265.92	6 yard 3 x wk
06308	303 S Ash Ave	281.40	281.40	2 - 4 yard 2 x wk
06461	100 S Oliver Dr	308.48	308.48	3 yard 5 x wk
01462	1522 W Aztec Blvd	313.96	313.96	8 yard 3 x wk
06327	1315 W Aztec Blvd	313.96	313.96	8 yard 3 x wk
07360	2000 Pepsi Way Tr Only	313.96	313.96	8 yard 3 x wk
06742	1305 W Aztec Blvd	390.54	390.54	8 yard 4 x wk
02553	401 Rio Pecos Rd	411.23	411.23	6 yard 5 x wk
02564	507 S Park Ave	411.23	411.23	6 yard 5 x wk
04006	901 Mccoy Ave	411.23	411.23	6 yard 5 x wk
00072	900 S Main Ave	439.52	439.52	2 - 8 cy 2 X WK
01475	416 N Main Ave	467.22	467.22	8 yard 5 x wk
02233	601 Navajo Ave	531.84	531.84	2 - 6 CY 3 X WK
03046	105 S Oliver Dr	543.86	543.86	8 yard 6 x wk
06559	104 W Aztec Blvd	543.86	543.86	8 yard 6 x wk
02256	500 Care Ln	579.88	579.88	6 CY 3 X WK + 8 CY 3 WK
06408	1409 W Aztec Blvd	677.66	677.66	2 - 6 CY 4 x wk
02406	455 N Light Plant Rd	822.46	822.46	2 - 6 CY 5 x wk
03107	404 W Chaco St	878.45	878.45	6 cy 5 x wk + 8 cy 5 x wk
01826	500 E Chaco St	1,336.67	1,336.67	3 - 3 cy 5 x wk + 6 cy 5 x wk

COMMERCIAL BILLING

28,253.62

28,253.62

ACCOUNTS BILLED: 273

00002	817 Apache Ave	10.53	10.53	1 cart 1 x wk
00004	400 N Church Ave	10.53	10.53	1 cart 1 x wk
00005	309 Mesilla Dr Apt A	10.53	10.53	1 cart 1 x wk
00006	907 Cimarron Ave	10.53	10.53	1 cart 1 x wk
00010	510 Lovers Ln	10.53	10.53	1 cart 1 x wk
00011	410 S Main Ave	10.53	10.53	1 cart 1 x wk
00013	808 Mossman Ave	10.53	10.53	1 cart 1 x wk
00016	400 N Light Plant Rd Trlr 113	10.53	10.53	1 cart 1 x wk
00019	1234 NE Aztec Blvd Spc 1	10.53	10.53	1 cart 1 x wk
00021	821 Maddox Ave	10.53	10.53	1 cart 1 x wk
00023	510 Ruins Rd Trlr 44	10.53	10.53	1 cart 1 x wk

00024	709 Apache Ave	10.53	10.53	1 cart 1 x wk
00025	525 Kiva Ave	10.53	10.53	1 cart 1 x wk
00026	705 Pioneer Ave	10.53	10.53	1 cart 1 x wk
00028	400 N Light Plant Rd Trlr 22	10.53	10.53	1 cart 1 x wk
00029	511 Kiva Ave	10.53	10.53	1 cart 1 x wk
00030	1601 Maple St	10.53	10.53	1 cart 1 x wk
00035	316 N Church Ave	10.53	10.53	1 cart 1 x wk
00037	711 Mccoy Ave	10.53	10.53	1 cart 1 x wk
00039	713 Mccoy Ave	10.53	10.53	1 cart 1 x wk
00040	1415 Martin Ave	10.53	10.53	1 cart 1 x wk
00041	610 Apache Ave	10.53	10.53	1 cart 1 x wk
00042	308 NE Aztec Blvd	10.53	10.53	1 cart 1 x wk
00043	512 Kiva Ave	10.53	10.53	1 cart 1 x wk
00044	550 N Rio Grande Ave	10.53	10.53	1 cart 1 x wk
00046	800 Apache Ave	10.53	10.53	1 cart 1 x wk
00051	830 Baird Cir	10.53	10.53	1 cart 1 x wk
00052	1210 Graceland Dr	10.53	10.53	1 cart 1 x wk
00053	407 Animas St	10.53	10.53	1 cart 1 x wk
00054	905 Townsend Ave	10.53	10.53	1 cart 1 x wk
00059	2016 Sierra Ave	10.53	10.53	1 cart 1 x wk
00074	820 Mccoy Ave	10.53	10.53	1 cart 1 x wk
00076	703 Apache Ave	10.53	10.53	1 cart 1 x wk
00077	1425 Riverview Ave	10.53	10.53	1 cart 1 x wk
00080	415 Bunker Ave	10.53	10.53	1 cart 1 x wk
00082	304 Gila Rd	10.53	10.53	1 cart 1 x wk
00083	404 N Mesa Verde Ave	10.53	10.53	1 cart 1 x wk
00085	1216 W Aztec Blvd Trlr 45	10.53	10.53	1 cart 1 x wk
00086	202 E Glenmary Dr	10.53	10.53	1 cart 1 x wk
00088	308 Gila Rd	10.53	10.53	1 cart 1 x wk
00089	511 Western Dr	10.53	10.53	1 cart 1 x wk
00092	1212 Parkland Dr	10.53	10.53	1 cart 1 x wk
00093	219 Sumner Pl	10.53	10.53	1 cart 1 x wk
00095	302 Mesilla Dr Apt 3	10.53	10.53	1 cart 1 x wk
00096	2009 Sierra Ave	10.53	10.53	1 cart 1 x wk
00097	407 San Juan Ave	10.53	10.53	1 cart 1 x wk
00099	1409 Martin Ave	10.53	10.53	1 cart 1 x wk
00101	1144 Graceland Dr	10.53	10.53	1 cart 1 x wk
00102	1216 W Aztec Blvd Trlr 15	10.53	10.53	1 cart 1 x wk
00105	310 S Mesa Verde Ave	10.53	10.53	1 cart 1 x wk
00107	300 Canadian Cir	10.53	10.53	1 cart 1 x wk
00108	924 Mountain View Dr	10.53	10.53	1 cart 1 x wk
00109	450 N Rio Grande Ave	10.53	10.53	1 cart 1 x wk
00110	349 Arnold Dr	10.53	10.53	1 cart 1 x wk
00111	719 Pioneer Ave	10.53	10.53	1 cart 1 x wk
00113	825 Baird Cir	10.53	10.53	1 cart 1 x wk
00114	305 N Light Plant Rd Trlr 58	10.53	10.53	1 cart 1 x wk
00115	807 La Plata Ave	10.53	10.53	1 cart 1 x wk
00118	314 S Mesa Verde Ave	10.53	10.53	1 cart 1 x wk
00119	305 N Light Plant Rd Trlr 87	10.53	10.53	1 cart 1 x wk
00121	516 Ruins Rd Trlr 58	10.53	10.53	1 cart 1 x wk
00122	404 Heiland Rd	10.53	10.53	1 cart 1 x wk
00123	1406 Parkland Cir	10.53	10.53	1 cart 1 x wk
00127	209 Hartman Pl	10.53	10.53	1 cart 1 x wk
00128	816 Baird Cir	10.53	10.53	1 cart 1 x wk
00129	906 Mountain View Dr	10.53	10.53	1 cart 1 x wk
00130	602 Rio Pecos Rd	10.53	10.53	1 cart 1 x wk
00133	223 N Mesa Verde Ave	10.53	10.53	1 cart 1 x wk
00134	501 Ute Ave	10.53	10.53	1 cart 1 x wk
00136	1234 NE Aztec Blvd Spc 11	10.53	10.53	1 cart 1 x wk
00137	600 N Rio Grande Ave	10.53	10.53	1 cart 1 x wk
00139	305 N Light Plant Rd Trlr 32	10.53	10.53	1 cart 1 x wk
00142	236 Frederick Ave	10.53	10.53	1 cart 1 x wk
00144	201 Mesilla Dr Apt 3	10.53	10.53	1 cart 1 x wk
00146	310 Frederick Ave	10.53	10.53	1 cart 1 x wk
00163	1147 Iris Dr	10.53	10.53	1 cart 1 x wk
00164	431 Heiland Rd	10.53	10.53	1 cart 1 x wk
00166	402 Pueblo St	10.53	10.53	1 cart 1 x wk
00168	102 N Mesa Verde Ave	10.53	10.53	1 cart 1 x wk
00170	420 White Ave	10.53	10.53	1 cart 1 x wk
00171	504 Lovers Ln	10.53	10.53	1 cart 1 x wk
00172	813 S Rio Grande Ave	10.53	10.53	1 cart 1 x wk

00178	214 S Mesa Verde Ave	10.53	10.53	1 cart 1 x wk
00179	1216 W Aztec Blvd Trlr 2	10.53	10.53	1 cart 1 x wk
00180	819 Baird Cir	10.53	10.53	1 cart 1 x wk
00183	502 San Juan Ave	10.53	10.53	1 cart 1 x wk
00187	221 S Pollard Ave	10.53	10.53	1 cart 1 x wk
00189	210 Willow Ln	10.53	10.53	1 cart 1 x wk
00190	309 Fairgrounds Rd 1/2	10.53	10.53	1 cart 1 x wk
00191	400 N Light Plant Rd Trlr 48	10.53	10.53	1 cart 1 x wk
00193	308 Newman Ave	10.53	10.53	1 cart 1 x wk
00194	510 Ruins Rd Trlr 30	10.53	10.53	1 cart 1 x wk
00197	518 Kiva Ave	10.53	10.53	1 cart 1 x wk
00198	313 Bunker Ave	10.53	10.53	1 cart 1 x wk
00200	521 S Main Ave & 523	10.53	10.53	1 cart 1 x wk
00201	1001 Townsend Ave	10.53	10.53	1 cart 1 x wk
00202	1609 S Glenmary Dr	10.53	10.53	1 cart 1 x wk
00203	1312 Heiland Cir	10.53	10.53	1 cart 1 x wk
00204	1132 Graceland Dr	10.53	10.53	1 cart 1 x wk
00205	505 Parkland Dr	10.53	10.53	1 cart 1 x wk
00206	1234 NE Aztec Blvd Spc 13	10.53	10.53	1 cart 1 x wk
00207	1234 NE Aztec Blvd Spc 15	10.53	10.53	1 cart 1 x wk
00208	400 N Light Plant Rd Trlr 80	10.53	10.53	1 cart 1 x wk
00210	1216 W Aztec Blvd Spc 48	10.53	10.53	1 cart 1 x wk
00213	405 Feil Dr	10.53	10.53	1 cart 1 x wk
00214	625 Montgomery Ln	10.53	10.53	1 cart 1 x wk
00215	300 Mesilla Dr Apt 3	10.53	10.53	1 cart 1 x wk
00216	400 N Light Plant Rd Trlr 38	10.53	10.53	1 cart 1 x wk
00217	310 Newman Ave	10.53	10.53	1 cart 1 x wk
00218	111 S Light Plant Rd 1/2	10.53	10.53	1 cart 1 x wk
00220	917 Mountain View Dr	10.53	10.53	1 cart 1 x wk
00222	105 S Main Ave 1/2	10.53	10.53	1 cart 1 x wk
00227	405 Parkland Dr	10.53	10.53	1 cart 1 x wk
00230	1101 Mccoy Ave	10.53	10.53	1 cart 1 x wk
00231	517 E Zia St	10.53	10.53	1 cart 1 x wk
00232	1621 S Glenmary Dr	10.53	10.53	1 cart 1 x wk
00233	808 La Plata Ave	10.53	10.53	1 cart 1 x wk
00234	1411 Parkland Cir	10.53	10.53	1 cart 1 x wk
00237	1613 Maple St	10.53	10.53	1 cart 1 x wk
00240	345 Arnold Dr	10.53	10.53	1 cart 1 x wk
00241	115 N Mesa Verde Ave	10.53	10.53	1 cart 1 x wk
00242	304 N Oliver Dr Apt A	10.53	10.53	1 cart 1 x wk
00249	510 White Ave	10.53	10.53	1 cart 1 x wk
00250	1515 Bessie St	10.53	10.53	1 cart 1 x wk
00251	517 Ruins Rd	10.53	10.53	1 cart 1 x wk
00252	1234 NE Aztec Blvd Spc 6	10.53	10.53	1 cart 1 x wk
00255	1109 Cimarron Ave	10.53	10.53	1 cart 1 x wk
00259	305 N Light Plant Rd Trlr 40	10.53	10.53	1 cart 1 x wk
00261	608 Chamiza Ave	10.53	10.53	1 cart 1 x wk
00264	1302 Heiland Cir	10.53	10.53	1 cart 1 x wk
00266	312 S Mesa Verde Ave	10.53	10.53	1 cart 1 x wk
00269	1216 W Aztec Blvd Trlr 42	10.53	10.53	1 cart 1 x wk
00270	1114 W Aztec Blvd Trlr 4	10.53	10.53	1 cart 1 x wk
00272	1203 Gila Cir	10.53	10.53	1 cart 1 x wk
00273	307 Rio Pecos Rd	10.53	10.53	1 cart 1 x wk
00274	309 S Light Plant Rd	10.53	10.53	1 cart 1 x wk
00275	520 Kiva Ave	10.53	10.53	1 cart 1 x wk
00276	1629 N Glenmary Dr	10.53	10.53	1 cart 1 x wk
00280	710 Blanco St	10.53	10.53	1 cart 1 x wk
00283	207 Mesa Dr	10.53	10.53	1 cart 1 x wk
00286	304 E Glenmary Dr	10.53	10.53	1 cart 1 x wk
00287	100 Creekside Village Ct	10.53	10.53	1 cart 1 x wk
00290	427 Heiland Pl	10.53	10.53	1 cart 1 x wk
00292	304 Mesa Dr	10.53	10.53	1 cart 1 x wk
00294	1621 Maple St	10.53	10.53	1 cart 1 x wk
00296	305 N Light Plant Rd Trlr 50	10.53	10.53	1 cart 1 x wk
00297	319 E Chaco St	10.53	10.53	1 cart 1 x wk
00298	901 Cimarron Ave	10.53	10.53	1 cart 1 x wk
00301	905 Cimarron Ave	10.53	10.53	1 cart 1 x wk
00302	400 N Light Plant Rd Trlr 65	10.53	10.53	1 cart 1 x wk
00304	400 N Light Plant Rd Trlr 83	10.53	10.53	1 cart 1 x wk
00306	603 White Ave	10.53	10.53	1 cart 1 x wk
00307	341 Arnold Dr	10.53	10.53	1 cart 1 x wk

00310	305 S Light Plant Rd	10.53	10.53	1 cart 1 x wk
00311	412 Pueblo St	10.53	10.53	1 cart 1 x wk
00312	503 Western Dr	10.53	10.53	1 cart 1 x wk
00313	400 N Light Plant Rd Trlr 96	10.53	10.53	1 cart 1 x wk
00316	116 N Mesa Verde Ave	10.53	10.53	1 cart 1 x wk
00318	316 S Church Ave	10.53	10.53	1 cart 1 x wk
00320	104 Llano St	10.53	10.53	1 cart 1 x wk
00321	312 S Park Ave	10.53	10.53	1 cart 1 x wk
00322	813 La Plata Ave	10.53	10.53	1 cart 1 x wk
00325	112 W Chaco St	10.53	10.53	1 cart 1 x wk
00327	401 Sunrise Ct	10.53	10.53	1 cart 1 x wk
00329	713 Chamiza Ave	10.53	10.53	1 cart 1 x wk
00330	1216 W Aztec Blvd Trlr 32	10.53	10.53	1 cart 1 x wk
00333	817 Baird Cir	10.53	10.53	1 cart 1 x wk
00334	1216 W Aztec Blvd Trlr 28	10.53	10.53	1 cart 1 x wk
00335	516 Ruins Rd Trlr 56	10.53	10.53	1 cart 1 x wk
00342	810 Baird Cir	10.53	10.53	1 cart 1 x wk
00344	302 E Chuska St	10.53	10.53	1 cart 1 x wk
00345	208 E Glenmary Dr	10.53	10.53	1 cart 1 x wk
00347	232 Arriba Ave	10.53	10.53	1 cart 1 x wk
00348	308 E Chuska St	10.53	10.53	1 cart 1 x wk
00351	303 Animas St	10.53	10.53	1 cart 1 x wk
00352	507 Lovers Ln	10.53	10.53	1 cart 1 x wk
00353	302 E Glenmary Dr	10.53	10.53	1 cart 1 x wk
00354	510 Orchard Ave Apt 1	10.53	10.53	1 cart 1 x wk
00357	406 S Church Ave	10.53	10.53	1 cart 1 x wk
00360	611 Taos Ave	10.53	10.53	1 cart 1 x wk
00361	528 Kiva Ave	10.53	10.53	1 cart 1 x wk
00364	516 Ruins Rd Trlr 62	10.53	10.53	1 cart 1 x wk
00365	723 Pioneer Ave	10.53	10.53	1 cart 1 x wk
00368	1004 Cimarron Ave	10.53	10.53	1 cart 1 x wk
00369	824 Maddox Ave	10.53	10.53	1 cart 1 x wk
00371	606 S Rio Grande Ave # C	10.53	10.53	1 cart 1 x wk
00372	1207 Gila Cir	10.53	10.53	1 cart 1 x wk
00373	1216 W Aztec Blvd Trlr 27	10.53	10.53	1 cart 1 x wk
00376	716 Pioneer Ave	10.53	10.53	1 cart 1 x wk
00377	905 Mountain View Dr	10.53	10.53	1 cart 1 x wk
00378	510 Ruins Rd Trlr 32	10.53	10.53	1 cart 1 x wk
00379	309 Mesilla Dr Apt B	10.53	10.53	1 cart 1 x wk
00381	505 Kiva Ave	10.53	10.53	1 cart 1 x wk
00384	405 Swire Ave	10.53	10.53	1 cart 1 x wk
00385	329 Arnold Dr	10.53	10.53	1 cart 1 x wk
00388	304 N Oliver Dr B	10.53	10.53	1 cart 1 x wk
00389	200 N Church Ave	10.53	10.53	1 cart 1 x wk
00390	422 N Mesa Verde Ave	10.53	10.53	1 cart 1 x wk
00391	1234 NE Aztec Blvd Spc 21	10.53	10.53	1 cart 1 x wk
00393	529 S Main Ave	10.53	10.53	1 cart 1 x wk
00395	314 N Church Ave	10.53	10.53	1 cart 1 x wk
00397	1005 Rio Hondo Rd	10.53	10.53	1 cart 1 x wk
00400	1604 Maple St	10.53	10.53	1 cart 1 x wk
00401	722 Pioneer Ave	10.53	10.53	1 cart 1 x wk
00402	409 1/2 Bunker Ave # A	10.53	10.53	1 cart 1 x wk
00403	823 Baird Cir	10.53	10.53	1 cart 1 x wk
00405	807 Mossman Ave	10.53	10.53	1 cart 1 x wk
00406	213 Arnold Dr	10.53	10.53	1 cart 1 x wk
00407	401 Western Cir	10.53	10.53	1 cart 1 x wk
00409	805 Baird Cir	10.53	10.53	1 cart 1 x wk
00414	300 E Glenmary Dr	10.53	10.53	1 cart 1 x wk
00416	420 N Church Ave	10.53	10.53	1 cart 1 x wk
00417	903 Cimarron Ave	10.53	10.53	1 cart 1 x wk
00418	120 Hartman Pl	10.53	10.53	1 cart 1 x wk
00419	808 Ute Ave	10.53	10.53	1 cart 1 x wk
00420	101 N Ash Ave	10.53	10.53	1 cart 1 x wk
00421	1216 W Aztec Blvd Trlr 13	10.53	10.53	1 cart 1 x wk
00422	1213 Gila Cir	10.53	10.53	1 cart 1 x wk
00425	817 Maddox Ave	10.53	10.53	1 cart 1 x wk
00426	1301 Heiland Cir	10.53	10.53	1 cart 1 x wk
00427	660 N Rio Grande Ave	10.53	10.53	1 cart 1 x wk
00428	1124 Graceland Dr	10.53	10.53	1 cart 1 x wk
00430	510 Ruins Rd Trlr 27	10.53	10.53	1 cart 1 x wk
00431	400 N Light Plant Rd Trlr 66	10.53	10.53	1 cart 1 x wk

00433	237 Riverview Dr	10.53	10.53	1 cart 1 x wk
00434	1216 W Aztec Blvd Trlr 34	10.53	10.53	1 cart 1 x wk
00437	1002 Hoffman St	10.53	10.53	1 cart 1 x wk
00438	818 Baird Cir	10.53	10.53	1 cart 1 x wk
00439	208 Hermosa Dr	10.53	10.53	1 cart 1 x wk
00441	317 Gila Rd	10.53	10.53	1 cart 1 x wk
00442	604 Chamiza Ave	10.53	10.53	1 cart 1 x wk
00444	500 N Rio Grande Ave	10.53	10.53	1 cart 1 x wk
00445	707 Apache Ave	10.53	10.53	1 cart 1 x wk
00446	309 Ruins Rd	10.53	10.53	1 cart 1 x wk
00448	520 S Park Ave	10.53	10.53	1 cart 1 x wk
00449	806 Pioneer Ave	10.53	10.53	1 cart 1 x wk
00452	715 Acoma Pl	10.53	10.53	1 cart 1 x wk
00453	206 S Oliver Dr	10.53	10.53	1 cart 1 x wk
00454	325 Arnold Dr	10.53	10.53	1 cart 1 x wk
00455	500 Ruins Rd Trlr 10	10.53	10.53	1 cart 1 x wk
00458	1114 W Aztec Blvd Trlr 13	10.53	10.53	1 cart 1 x wk
00462	419 Western Cir	10.53	10.53	1 cart 1 x wk
00465	301 Mesa Dr	10.53	10.53	1 cart 1 x wk
00469	1024 Rio Brazos Rd	10.53	10.53	1 cart 1 x wk
00471	406 Blanco St	10.53	10.53	1 cart 1 x wk
00475	405 N Mesa Verde Ave	10.53	10.53	1 cart 1 x wk
00476	302 Bessie Pl	10.53	10.53	1 cart 1 x wk
00477	1212 Iris Dr	10.53	10.53	1 cart 1 x wk
00479	802 La Plata Ave	10.53	10.53	1 cart 1 x wk
00483	612 Apache Ave	10.53	10.53	1 cart 1 x wk
00484	1002 Lovers Ln	10.53	10.53	1 cart 1 x wk
00485	722 Otten Cir	10.53	10.53	1 cart 1 x wk
00486	513 S Main Ave	10.53	10.53	1 cart 1 x wk
00487	400 N Light Plant Rd Trlr 12	10.53	10.53	1 cart 1 x wk
00488	312 Frederick Ave	10.53	10.53	1 cart 1 x wk
00490	1209 Gila Cir	10.53	10.53	1 cart 1 x wk
00494	301 S Light Plant Rd	10.53	10.53	1 cart 1 x wk
00495	305 N Light Plant Rd Trlr 9	10.53	10.53	1 cart 1 x wk
00496	1216 W Aztec Blvd Trlr 19	10.53	10.53	1 cart 1 x wk
00497	1103 Cimarron Ave	10.53	10.53	1 cart 1 x wk
00499	400 N Rio Grande Ave	10.53	10.53	1 cart 1 x wk
00501	317 San Juan Ave	10.53	10.53	1 cart 1 x wk
00502	424 Parkland Dr	10.53	10.53	1 cart 1 x wk
00503	309 Frederick Ave	10.53	10.53	1 cart 1 x wk
00504	824 Baird Cir	10.53	10.53	1 cart 1 x wk
00505	806 Apache Ave	10.53	10.53	1 cart 1 x wk
00506	821 La Plata Ave	10.53	10.53	1 cart 1 x wk
00508	1704 W Aztec Blvd	10.53	10.53	1 cart 1 x wk
00509	201 Mesilla Dr Apt 4	10.53	10.53	1 cart 1 x wk
00510	308 Mesilla Dr # A	10.53	10.53	1 cart 1 x wk
00511	400 N Light Plant Rd Trlr 87	10.53	10.53	1 cart 1 x wk
00512	405 Bunker Ave	10.53	10.53	1 cart 1 x wk
00515	516 Ruins Rd Trlr 68	10.53	10.53	1 cart 1 x wk
00517	1410 Parkland Cir	10.53	10.53	1 cart 1 x wk
00519	1114 W Aztec Blvd Trlr 12	10.53	10.53	1 cart 1 x wk
00520	319 S Church Ave	10.53	10.53	1 cart 1 x wk
00524	904 Mountain View Dr	10.53	10.53	1 cart 1 x wk
00525	404 San Juan Ave	10.53	10.53	1 cart 1 x wk
00528	602 Ruins Rd Spc 12	10.53	10.53	1 cart 1 x wk
00529	405 S Church Ave	10.53	10.53	1 cart 1 x wk
00530	721 NE Aztec Blvd	10.53	10.53	1 cart 1 x wk
00531	719 Mccoy Ave	10.53	10.53	1 cart 1 x wk
00532	1600 N Glenmary Dr	10.53	10.53	1 cart 1 x wk
00534	303 Frederick Ave	10.53	10.53	1 cart 1 x wk
00535	409 S Church Ave	10.53	10.53	1 cart 1 x wk
00536	501 Swire Ave	10.53	10.53	1 cart 1 x wk
00537	819 Blanco St	10.53	10.53	1 cart 1 x wk
00541	1216 W Aztec Blvd Trlr 9	10.53	10.53	1 cart 1 x wk
00543	307 Mesilla Dr Apt C	10.53	10.53	1 cart 1 x wk
00544	429 Parkland Dr	10.53	10.53	1 cart 1 x wk
00546	724 Pioneer Ave	10.53	10.53	1 cart 1 x wk
00549	520 N Rio Grande Ave	10.53	10.53	1 cart 1 x wk
00550	823 Maddox Ave	10.53	10.53	1 cart 1 x wk
00551	1234 NE Aztec Blvd Spc 29	10.53	10.53	1 cart 1 x wk
00552	612 Lovers Ln	10.53	10.53	1 cart 1 x wk

00554	1608 N Glenmary Dr	10.53	10.53	1 cart 1 x wk
00555	1409 Parkland Cir	10.53	10.53	1 cart 1 x wk
00558	816 Apache Ave	10.53	10.53	1 cart 1 x wk
00559	110 W Zia St Apt 2	10.53	10.53	1 cart 1 x wk
00560	410 Western Cir	10.53	10.53	1 cart 1 x wk
00561	103 Animas St	10.53	10.53	1 cart 1 x wk
00562	400 N Light Plant Rd Trlr 103	10.53	10.53	1 cart 1 x wk
00566	305 Crandall Dr	10.53	10.53	1 cart 1 x wk
00567	305 N Light Plant Rd Trlr 54	10.53	10.53	1 cart 1 x wk
00568	414 Zuni St	10.53	10.53	1 cart 1 x wk
00569	400 N Light Plant Rd Trlr 105	10.53	10.53	1 cart 1 x wk
00570	400 N Light Plant Rd Trlr 72	10.53	10.53	1 cart 1 x wk
00572	413 Bunker Ave	10.53	10.53	1 cart 1 x wk
00573	411 Bunker Ave	10.53	10.53	1 cart 1 x wk
00575	319 Misty Dr	10.53	10.53	1 cart 1 x wk
00579	600 Taos Ave	10.53	10.53	1 cart 1 x wk
00580	306 Mesilla Dr Apt 2	10.53	10.53	1 cart 1 x wk
00581	411 Pueblo St	10.53	10.53	1 cart 1 x wk
00582	115 Simonds Rd	10.53	10.53	1 cart 1 x wk
00583	803 Mccoy Ave	10.53	10.53	1 cart 1 x wk
00585	305 Dixon St	10.53	10.53	1 cart 1 x wk
00586	304 Rio Pecos Rd	10.53	10.53	1 cart 1 x wk
00587	607 Apache Ave	10.53	10.53	1 cart 1 x wk
00589	305 N Light Plant Rd Trlr 86	10.53	10.53	1 cart 1 x wk
00590	903 Mountain View Dr	10.53	10.53	1 cart 1 x wk
00593	320 S Park Ave Apt 2	10.53	10.53	1 cart 1 x wk
00594	500 Ruins Rd Trlr 2	10.53	10.53	1 cart 1 x wk
00595	2000 Crane Crossing Rd	10.53	10.53	1 cart 1 x wk
00596	313 S Mesa Verde Ave	10.53	10.53	1 cart 1 x wk
00598	125 S Pollard Ave	10.53	10.53	1 cart 1 x wk
00599	1216 W Aztec Blvd Trlr 49	10.53	10.53	1 cart 1 x wk
00601	915 Mountain View Dr	10.53	10.53	1 cart 1 x wk
00602	405 Ute Ave	10.53	10.53	1 cart 1 x wk
00603	409 Bunker Ave	10.53	10.53	1 cart 1 x wk
00605	508 White Ave	10.53	10.53	1 cart 1 x wk
00609	602 Ruins Rd Spc 21	10.53	10.53	1 cart 1 x wk
00612	301 Gila Rd	10.53	10.53	1 cart 1 x wk
00615	305 Bessie Pl	10.53	10.53	1 cart 1 x wk
00616	206 Hermosa Dr	10.53	10.53	1 cart 1 x wk
00619	224 S Pollard Ave	10.53	10.53	1 cart 1 x wk
00620	107 N Mesa Verde Ave	10.53	10.53	1 cart 1 x wk
00621	407 Lovers Ln	10.53	10.53	1 cart 1 x wk
00629	310 S Mesa Verde Ave 1/2	10.53	10.53	1 cart 1 x wk
00632	305 N Light Plant Rd Trlr 64	10.53	10.53	1 cart 1 x wk
00633	1407 Parkland Cir	10.53	10.53	1 cart 1 x wk
00635	504 San Juan Ave	10.53	10.53	1 cart 1 x wk
00637	711 San Ysidro Pl	10.53	10.53	1 cart 1 x wk
00638	400 N Light Plant Rd Trlr 6	10.53	10.53	1 cart 1 x wk
00640	422 Swire Ave	10.53	10.53	1 cart 1 x wk
00641	316 S Mesa Verde Ave	10.53	10.53	1 cart 1 x wk
00642	420 N Rio Grande Ave	10.53	10.53	1 cart 1 x wk
00646	316 Rio Pecos Rd	10.53	10.53	1 cart 1 x wk
00647	911 Mountain View Dr	10.53	10.53	1 cart 1 x wk
00648	520 Blanco St	10.53	10.53	1 cart 1 x wk
00650	513 E Zia St Unit A	10.53	10.53	1 cart 1 x wk
00652	311 Karlin Ave	10.53	10.53	1 cart 1 x wk
00653	500 Ruins Rd Trlr 11	10.53	10.53	1 cart 1 x wk
00654	819 Mccoy Ave	10.53	10.53	1 cart 1 x wk
00659	718 Pioneer Ave	10.53	10.53	1 cart 1 x wk
00661	828 Baird Cir	10.53	10.53	1 cart 1 x wk
00662	813 Maddox Ave	10.53	10.53	1 cart 1 x wk
00663	1234 NE Aztec Blvd # 11a	10.53	10.53	1 cart 1 x wk
00664	209 N Light Plant Rd	10.53	10.53	1 cart 1 x wk
00666	808 Apache Ave	10.53	10.53	1 cart 1 x wk
00668	909 Townsend Ave	10.53	10.53	1 cart 1 x wk
00669	312 N Rio Grande Ave	10.53	10.53	1 cart 1 x wk
00670	309 E Chaco St	10.53	10.53	1 cart 1 x wk
00671	1004 Townsend Ave	10.53	10.53	1 cart 1 x wk
00673	1234 NE Aztec Blvd Spc 18	10.53	10.53	1 cart 1 x wk
00674	800 Ford St	10.53	10.53	1 cart 1 x wk
00677	401 N Oliver Dr	10.53	10.53	1 cart 1 x wk

00678	408 Pueblo St	10.53	10.53	1 cart 1 x wk
00680	1216 W Aztec Blvd Trlr 25	10.53	10.53	1 cart 1 x wk
00681	1200 Parkland Dr	10.53	10.53	1 cart 1 x wk
00682	805 Apache Ave	10.53	10.53	1 cart 1 x wk
00684	500 Ruins Rd Trlr 23	10.53	10.53	1 cart 1 x wk
00685	305 N Light Plant Rd Trlr 65	10.53	10.53	1 cart 1 x wk
00686	607 Taos Ave	10.53	10.53	1 cart 1 x wk
00688	820 Baird Cir	10.53	10.53	1 cart 1 x wk
00689	400 N Light Plant Rd Trlr 1	10.53	10.53	1 cart 1 x wk
00690	509 White Ave	10.53	10.53	1 cart 1 x wk
00692	814 Maddox Ave	10.53	10.53	1 cart 1 x wk
00693	1234 NE Aztec Blvd Spc 23	10.53	10.53	1 cart 1 x wk
00694	1150 Mccoy Ave	10.53	10.53	1 cart 1 x wk
00697	400 N Light Plant Rd Trlr 32	10.53	10.53	1 cart 1 x wk
00699	308 Lovers Ln	10.53	10.53	1 cart 1 x wk
00700	303 Mesa Dr	10.53	10.53	1 cart 1 x wk
00701	602 Ruins Rd Spc 26	10.53	10.53	1 cart 1 x wk
00702	516 Ruins Rd Trlr 51	10.53	10.53	1 cart 1 x wk
00704	509 Kiva Ave	10.53	10.53	1 cart 1 x wk
00706	820 Apache Ave	10.53	10.53	1 cart 1 x wk
00707	205 N Oliver Dr Apt 3	10.53	10.53	1 cart 1 x wk
00708	317 Misty Dr	10.53	10.53	1 cart 1 x wk
00712	821 Blanco St	10.53	10.53	1 cart 1 x wk
00714	1101 Rio Brazos Rd	10.53	10.53	1 cart 1 x wk
00715	1216 W Aztec Blvd Trlr 6	10.53	10.53	1 cart 1 x wk
00716	715 Chamiza Ave	10.53	10.53	1 cart 1 x wk
00717	825 Maddox Ave	10.53	10.53	1 cart 1 x wk
00718	318 S Church Ave	10.53	10.53	1 cart 1 x wk
00719	301 Mesilla Dr Apt 3	10.53	10.53	1 cart 1 x wk
00720	533 S Main Ave	10.53	10.53	1 cart 1 x wk
00721	400 N Light Plant Rd Trlr 69	10.53	10.53	1 cart 1 x wk
00723	115 Hartman Pl	10.53	10.53	1 cart 1 x wk
00724	327 S Church Ave	10.53	10.53	1 cart 1 x wk
00727	407 Swire Ave	10.53	10.53	1 cart 1 x wk
00730	523 NE Aztec Blvd	10.53	10.53	1 cart 1 x wk
00732	400 N Light Plant Rd Trlr 11	10.53	10.53	1 cart 1 x wk
00733	711 Chamiza Ave 1/2	10.53	10.53	1 cart 1 x wk
00734	812 Apache Ave	10.53	10.53	1 cart 1 x wk
00736	809 S Rio Grande Ave	10.53	10.53	1 cart 1 x wk
00737	401 Pinon St	10.53	10.53	1 cart 1 x wk
00740	207 S Mesa Verde Ave	10.53	10.53	1 cart 1 x wk
00741	400 N Light Plant Rd Trlr 59	10.53	10.53	1 cart 1 x wk
00743	525 S Main Ave	10.53	10.53	1 cart 1 x wk
00745	309 Gila Rd	10.53	10.53	1 cart 1 x wk
00746	409 Heiland Rd	10.53	10.53	1 cart 1 x wk
00747	300 N Light Plant Rd	10.53	10.53	1 cart 1 x wk
00748	809 Apache Ave	10.53	10.53	1 cart 1 x wk
00749	309 Mesilla Dr Apt C	10.53	10.53	1 cart 1 x wk
00755	400 N Light Plant Rd Trlr 37	10.53	10.53	1 cart 1 x wk
00756	531 Kiva Ave	10.53	10.53	1 cart 1 x wk
00757	503 N Oliver Dr	10.53	10.53	1 cart 1 x wk
00758	307 Crandall Dr	10.53	10.53	1 cart 1 x wk
00759	314 Sunrise Ct	10.53	10.53	1 cart 1 x wk
00760	200 Mesa Dr	10.53	10.53	1 cart 1 x wk
00765	205 N Oliver Dr Apt 1	10.53	10.53	1 cart 1 x wk
00766	1212 Gila Cir	10.53	10.53	1 cart 1 x wk
00768	1408 Parkland Cir	10.53	10.53	1 cart 1 x wk
00769	511 Sutton St	10.53	10.53	1 cart 1 x wk
00773	510 Ruins Rd Trlr 37	10.53	10.53	1 cart 1 x wk
00775	409 N Mesa Verde Ave	10.53	10.53	1 cart 1 x wk
00776	302 Mesilla Dr Apt 4	10.53	10.53	1 cart 1 x wk
00777	1216 Mccoy Ave	10.53	10.53	1 cart 1 x wk
00778	1501 Riverview Ave	10.53	10.53	1 cart 1 x wk
00779	321 S Church Ave	10.53	10.53	1 cart 1 x wk
00780	318 S Main Ave	10.53	10.53	1 cart 1 x wk
00784	421 Animas St	10.53	10.53	1 cart 1 x wk
00785	1003 Cimarron Ave	10.53	10.53	1 cart 1 x wk
00790	506 Acoma Pl	10.53	10.53	1 cart 1 x wk
00794	332 S Main Ave	10.53	10.53	1 cart 1 x wk
00797	501 N Rio Grande Ave	10.53	10.53	1 cart 1 x wk
00798	102 Simonds Rd	10.53	10.53	1 cart 1 x wk

00800	122 N Mesa Verde Ave	10.53	10.53	1 cart 1 x wk
00802	212 S Mesa Verde Ave	10.53	10.53	1 cart 1 x wk
00803	326 N Mesa Verde Ave	10.53	10.53	1 cart 1 x wk
00805	308 S Mesa Verde Ave	10.53	10.53	1 cart 1 x wk
00807	303 Rio Pecos Rd	10.53	10.53	1 cart 1 x wk
00808	508 Orchard Ave # B	10.53	10.53	1 cart 1 x wk
00812	807 S Rio Grande Ave	10.53	10.53	1 cart 1 x wk
00814	806 Mossman Ave	10.53	10.53	1 cart 1 x wk
00816	304 Mesilla Dr Apt 1	10.53	10.53	1 cart 1 x wk
00818	208 S Main Ave # B	10.53	10.53	1 cart 1 x wk
00819	305 N Light Plant Rd Trlr 51	10.53	10.53	1 cart 1 x wk
00820	403 Pueblo St	10.53	10.53	1 cart 1 x wk
00821	555 Rio Pecos Rd	10.53	10.53	1 cart 1 x wk
00822	306 Mesa Dr	10.53	10.53	1 cart 1 x wk
00823	313 Karlin Ave	10.53	10.53	1 cart 1 x wk
00825	1221 Iris Dr	10.53	10.53	1 cart 1 x wk
00826	814 Pioneer Ave	10.53	10.53	1 cart 1 x wk
00829	333 Gila Rd	10.53	10.53	1 cart 1 x wk
00831	1216 W Aztec Blvd Trlr 16	10.53	10.53	1 cart 1 x wk
00832	301 Mesilla Dr Apt 2	10.53	10.53	1 cart 1 x wk
00833	721 Otten Cir	10.53	10.53	1 cart 1 x wk
00836	305 N Lightplant Rd Trlr 1	10.53	10.53	1 cart 1 x wk
00837	301 Crandall Dr	10.53	10.53	1 cart 1 x wk
00840	815 Maddox Ave	10.53	10.53	1 cart 1 x wk
00841	328 Heiland Rd	10.53	10.53	1 cart 1 x wk
00842	516 Ruins Rd Trlr 69	10.53	10.53	1 cart 1 x wk
00847	506 S Park Ave Apt 1	10.53	10.53	1 cart 1 x wk
00848	1211 Gila Cir	10.53	10.53	1 cart 1 x wk
00849	314 S Main Ave	10.53	10.53	1 cart 1 x wk
00851	718 Otten Cir	10.53	10.53	1 cart 1 x wk
00854	110 W Zia St Apt 4	10.53	10.53	1 cart 1 x wk
00855	1114 W Aztec Blvd Trlr 2	10.53	10.53	1 cart 1 x wk
00856	1114 W Aztec Blvd Trlr 19	10.53	10.53	1 cart 1 x wk
00859	1604 S Glenmary Dr	10.53	10.53	1 cart 1 x wk
00860	308 S Ash Ave	10.53	10.53	1 cart 1 x wk
00862	600 Ruins Rd	10.53	10.53	1 cart 1 x wk
00863	501 Parkland Dr	10.53	10.53	1 cart 1 x wk
00868	812 Mccoy Ave	10.53	10.53	1 cart 1 x wk
00869	115 Martinez Ln	10.53	10.53	1 cart 1 x wk
00872	600 White Ave	10.53	10.53	1 cart 1 x wk
00873	513 E Zia St	10.53	10.53	1 cart 1 x wk
00874	716 Otten Cir	10.53	10.53	1 cart 1 x wk
00876	305 N Light Plant Rd Trlr 33	10.53	10.53	1 cart 1 x wk
00877	305 N Light Plant Rd Trlr 56	10.53	10.53	1 cart 1 x wk
00878	302 Mesilla Dr Apt 1	10.53	10.53	1 cart 1 x wk
00880	624 San Ysidro Pl	10.53	10.53	1 cart 1 x wk
00882	1105 Cimarron Ave	10.53	10.53	1 cart 1 x wk
00883	813 Baird Cir	10.53	10.53	1 cart 1 x wk
00884	1524 Bessie St	10.53	10.53	1 cart 1 x wk
00886	1612 S Glenmary Dr	10.53	10.53	1 cart 1 x wk
00890	1207 Morris Dr	10.53	10.53	1 cart 1 x wk
00892	1401 Martin Ave	10.53	10.53	1 cart 1 x wk
00893	516 Ruins Rd Trlr 70	10.53	10.53	1 cart 1 x wk
00897	1624 S Glenmary Dr	10.53	10.53	1 cart 1 x wk
00898	200 Willow Ln	10.53	10.53	1 cart 1 x wk
00900	300 Heiland Rd	10.53	10.53	1 cart 1 x wk
00901	1148 Graceland Dr	10.53	10.53	1 cart 1 x wk
00902	400 N Light Plant Rd Trlr 98	10.53	10.53	1 cart 1 x wk
00903	1216 W Aztec Blvd Trlr 14	10.53	10.53	1 cart 1 x wk
00910	800 S Oliver Dr	10.53	10.53	1 cart 1 x wk
00912	321 Misty Dr	10.53	10.53	1 cart 1 x wk
00917	403 Animas St	10.53	10.53	1 cart 1 x wk
00918	710 Ford St	10.53	10.53	1 cart 1 x wk
00921	400 San Juan Ave	10.53	10.53	1 cart 1 x wk
00923	519 Ruins Rd	10.53	10.53	1 cart 1 x wk
00924	1136 Graceland Dr	10.53	10.53	1 cart 1 x wk
00925	1002 Rio Hondo Rd	10.53	10.53	1 cart 1 x wk
00926	629 San Ysidro Pl	10.53	10.53	1 cart 1 x wk
00928	118 N Church Ave	10.53	10.53	1 cart 1 x wk
00933	500 Ruins Rd Trlr 17	10.53	10.53	1 cart 1 x wk
00934	1234 NE Aztec Blvd Spc 10	10.53	10.53	1 cart 1 x wk

00935	1143 Iris Dr	10.53	10.53	1 cart 1 x wk
00937	306 Bessie Pl	10.53	10.53	1 cart 1 x wk
00939	403 Western Cir	10.53	10.53	1 cart 1 x wk
00940	120 Simonds Rd	10.53	10.53	1 cart 1 x wk
00941	1216 W Aztec Blvd Trlr 10	10.53	10.53	1 cart 1 x wk
00943	409 Blanco St	10.53	10.53	1 cart 1 x wk
00944	523 Kiva Ave	10.53	10.53	1 cart 1 x wk
00945	414 Pueblo St	10.53	10.53	1 cart 1 x wk
00946	807 Apache Ave	10.53	10.53	1 cart 1 x wk
00947	305 N Light Plant Rd Trlr 47	10.53	10.53	1 cart 1 x wk
00950	818 Mccoy Ave	10.53	10.53	1 cart 1 x wk
00952	317 S Church Ave	10.53	10.53	1 cart 1 x wk
00953	913 Mountain View Dr	10.53	10.53	1 cart 1 x wk
00957	206 E Glenmary Dr	10.53	10.53	1 cart 1 x wk
00958	801 Mossman Ave	10.53	10.53	1 cart 1 x wk
00959	814 Apache Ave	10.53	10.53	1 cart 1 x wk
00962	809 Ute Ave	10.53	10.53	1 cart 1 x wk
00963	408 Feil Dr	10.53	10.53	1 cart 1 x wk
00964	316 Gila Rd	10.53	10.53	1 cart 1 x wk
00965	416 Bunker Ave	10.53	10.53	1 cart 1 x wk
00966	930 Mountain View Dr	10.53	10.53	1 cart 1 x wk
00969	708 N Rio Grande Ave	10.53	10.53	1 cart 1 x wk
00970	706 N Rio Grande Ave	10.53	10.53	1 cart 1 x wk
00971	815 Blanco St	10.53	10.53	1 cart 1 x wk
00975	1234 NE Aztec Blvd Spc 31	10.53	10.53	1 cart 1 x wk
00976	101 Animas St	10.53	10.53	1 cart 1 x wk
00978	407 Bunker Ave	10.53	10.53	1 cart 1 x wk
00979	205 S Church Ave	10.53	10.53	1 cart 1 x wk
00982	1633 N Glenmary Dr	10.53	10.53	1 cart 1 x wk
00984	1206 Graceland Dr	10.53	10.53	1 cart 1 x wk
00985	709 Chamiza Ave	10.53	10.53	1 cart 1 x wk
00987	404 Sunrise Ct	10.53	10.53	1 cart 1 x wk
00988	305 N Light Plant Rd Trlr 14	10.53	10.53	1 cart 1 x wk
00989	1001 Cimarron Ave	10.53	10.53	1 cart 1 x wk
00990	305 N Light Plant Rd Trlr 92	10.53	10.53	1 cart 1 x wk
00991	524 Rio Pecos Rd Apt 4	10.53	10.53	1 cart 1 x wk
00992	206 Willow Ln 1/2	10.53	10.53	1 cart 1 x wk
00994	1309 Heiland Cir	10.53	10.53	1 cart 1 x wk
00995	307 E Chaco St	10.53	10.53	1 cart 1 x wk
00996	306 Mesilla Dr Apt 1	10.53	10.53	1 cart 1 x wk
00997	810 La Plata Ave	10.53	10.53	1 cart 1 x wk
00999	400 N Light Plant Rd Trlr 99	10.53	10.53	1 cart 1 x wk
01000	513 Kiva Ave	10.53	10.53	1 cart 1 x wk
01001	1114 W Aztec Blvd Trlr 10	10.53	10.53	1 cart 1 x wk
01003	1234 NE Aztec Blvd Spc 3	10.53	10.53	1 cart 1 x wk
01004	602 Ruins Rd Spc 19	10.53	10.53	1 cart 1 x wk
01007	815 S Rio Grande Ave	10.53	10.53	1 cart 1 x wk
01008	801 Ute Ave	10.53	10.53	1 cart 1 x wk
01010	1303 Heiland Cir	10.53	10.53	1 cart 1 x wk
01013	400 N Light Plant Rd Trlr 97	10.53	10.53	1 cart 1 x wk
01014	834 Baird Cir	10.53	10.53	1 cart 1 x wk
01015	415 Western Cir	10.53	10.53	1 cart 1 x wk
01016	509 Ruins Rd	10.53	10.53	1 cart 1 x wk
01018	1006 Townsend Ave	10.53	10.53	1 cart 1 x wk
01019	1209 Iris Dr	10.53	10.53	1 cart 1 x wk
01020	712 N Rio Grande Ave	10.53	10.53	1 cart 1 x wk
01021	400 Bunker Ave	10.53	10.53	1 cart 1 x wk
01024	413 Western Cir	10.53	10.53	1 cart 1 x wk
01025	714 N Rio Grande Ave	10.53	10.53	1 cart 1 x wk
01027	825 Apache Pl	10.53	10.53	1 cart 1 x wk
01031	516 Ruins Rd Trlr 71	10.53	10.53	1 cart 1 x wk
01033	316 San Juan Ave	10.53	10.53	1 cart 1 x wk
01034	319 S Park Ave	10.53	10.53	1 cart 1 x wk
01038	32 Hwy 173 #3	10.53	10.53	1 cart 1 x wk
01039	1114 W Aztec Blvd Trlr 8	10.53	10.53	1 cart 1 x wk
01040	405 Lovers Ln	10.53	10.53	1 cart 1 x wk
01042	1605 Maple St	10.53	10.53	1 cart 1 x wk
01043	316 Karlin Ave	10.53	10.53	1 cart 1 x wk
01044	813 Mccoy Ave	10.53	10.53	1 cart 1 x wk
01046	1234 NE Aztec Blvd Spc 22	10.53	10.53	1 cart 1 x wk
01047	308 Bunker Ave	10.53	10.53	1 cart 1 x wk

01049	432 Parkland Dr	10.53	10.53	1 cart 1 x wk
01050	305 N Light Plant Rd Trlr 28	10.53	10.53	1 cart 1 x wk
01053	1612 Maple St	10.53	10.53	1 cart 1 x wk
01054	1516 Martin Ave	10.53	10.53	1 cart 1 x wk
01057	303 Mesilla Dr Apt 3	10.53	10.53	1 cart 1 x wk
01063	805 S Rio Grande Ave	10.53	10.53	1 cart 1 x wk
01071	502 Lovers Ln	10.53	10.53	1 cart 1 x wk
01072	1210 Gila Cir	10.53	10.53	1 cart 1 x wk
01073	512 N Oliver Dr	10.53	10.53	1 cart 1 x wk
01076	713 Ford St	10.53	10.53	1 cart 1 x wk
01078	105 N Oliver Dr	10.53	10.53	1 cart 1 x wk
01079	235 Arriba Ave	10.53	10.53	1 cart 1 x wk
01080	411 Heiland Rd	10.53	10.53	1 cart 1 x wk
01085	304 S Mesa Verde Ave	10.53	10.53	1 cart 1 x wk
01087	1200 Gila Cir	10.53	10.53	1 cart 1 x wk
01092	1405 Parkland Cir	10.53	10.53	1 cart 1 x wk
01093	301 Mesilla Dr Apt 4	10.53	10.53	1 cart 1 x wk
01094	1216 W Aztec Blvd Trlr 12	10.53	10.53	1 cart 1 x wk
01095	809 Mossman Ave	10.53	10.53	1 cart 1 x wk
01096	504 S Main Ave	10.53	10.53	1 cart 1 x wk
01097	912 Mountain View Dr	10.53	10.53	1 cart 1 x wk
01098	811 Baird Cir	10.53	10.53	1 cart 1 x wk
01099	309 Fairgrounds Rd	10.53	10.53	1 cart 1 x wk
01102	1404 Parkland Cir	10.53	10.53	1 cart 1 x wk
01103	1129 Graceland Dr	10.53	10.53	1 cart 1 x wk
01104	602 Ruins Rd Spc 30	10.53	10.53	1 cart 1 x wk
01105	317 S Park Ave	10.53	10.53	1 cart 1 x wk
01107	602 Ruins Rd Spc 29	10.53	10.53	1 cart 1 x wk
01109	670 N Rio Grande Ave	10.53	10.53	1 cart 1 x wk
01111	206 Mesilla Dr	10.53	10.53	1 cart 1 x wk
01112	318 S Mesa Verde Ave	10.53	10.53	1 cart 1 x wk
01115	310 S Light Plant Rd	10.53	10.53	1 cart 1 x wk
01116	1401 Parkland Cir	10.53	10.53	1 cart 1 x wk
01117	308 S Light Plant Rd	10.53	10.53	1 cart 1 x wk
01118	1205 Parkland Dr	10.53	10.53	1 cart 1 x wk
01121	310 Mccloud Ct	10.53	10.53	1 cart 1 x wk
01123	305 N Light Plant Rd Trlr 94	10.53	10.53	1 cart 1 x wk
01125	1402 Parkland Cir	10.53	10.53	1 cart 1 x wk
01127	417 Parkland Dr	10.53	10.53	1 cart 1 x wk
01128	902 Townsend Ave	10.53	10.53	1 cart 1 x wk
01129	1205 NE Aztec Blvd	10.53	10.53	1 cart 1 x wk
01130	1521 Bessie St	10.53	10.53	1 cart 1 x wk
01133	1205 Gila Cir	10.53	10.53	1 cart 1 x wk
01134	501 Ute Ave 1/2	10.53	10.53	1 cart 1 x wk
01136	821 Apache Pl	10.53	10.53	1 cart 1 x wk
01139	1216 Iris Dr	10.53	10.53	1 cart 1 x wk
01141	402 Bunker Ave	10.53	10.53	1 cart 1 x wk
01144	825 Blanco St	10.53	10.53	1 cart 1 x wk
01147	314 S Park Ave	10.53	10.53	1 cart 1 x wk
01148	304 NE Aztec Blvd	10.53	10.53	1 cart 1 x wk
01150	211 Swire Ave	10.53	10.53	1 cart 1 x wk
01151	510 Ruins Rd Trlr 33	10.53	10.53	1 cart 1 x wk
01153	437 Parkland Dr	10.53	10.53	1 cart 1 x wk
01157	313 N Church Ave	10.53	10.53	1 cart 1 x wk
01158	1000 Rio Hondo Rd	10.53	10.53	1 cart 1 x wk
01160	713 Acoma Pl	10.53	10.53	1 cart 1 x wk
01161	706 Lovers Ln	10.53	10.53	1 cart 1 x wk
01162	308 Mesilla Dr # B	10.53	10.53	1 cart 1 x wk
01163	824 Apache Ave	10.53	10.53	1 cart 1 x wk
01164	409 Animas St	10.53	10.53	1 cart 1 x wk
01166	805 Ute Ave	10.53	10.53	1 cart 1 x wk
01167	827 Apache Pl	10.53	10.53	1 cart 1 x wk
01169	916 Mountain View Dr	10.53	10.53	1 cart 1 x wk
01170	902 Acoma Pl	10.53	10.53	1 cart 1 x wk
01173	410 Zuni St	10.53	10.53	1 cart 1 x wk
01174	500 Ruins Rd Trlr 4	10.53	10.53	1 cart 1 x wk
01182	600 N Oliver Dr	10.53	10.53	1 cart 1 x wk
01183	1216 W Aztec Blvd Trlr 29	10.53	10.53	1 cart 1 x wk
01184	406 San Juan Ave	10.53	10.53	1 cart 1 x wk
01186	504 Orchard Ave # B	10.53	10.53	1 cart 1 x wk
01187	1101 Cimarron Ave	10.53	10.53	1 cart 1 x wk

01189	820 La Plata Ave	10.53	10.53	1 cart 1 x wk
01191	1216 W Aztec Blvd Trlr 44	10.53	10.53	1 cart 1 x wk
01192	307 Ruins Rd	10.53	10.53	1 cart 1 x wk
01193	307 Frederick Ave	10.53	10.53	1 cart 1 x wk
01196	1600 Maple St	10.53	10.53	1 cart 1 x wk
01197	314 Rio Pecos Rd	10.53	10.53	1 cart 1 x wk
01198	1503 Martin Ave	10.53	10.53	1 cart 1 x wk
01200	103 N Mesa Verde Ave	10.53	10.53	1 cart 1 x wk
01202	516 Ruins Rd Trlr 53	10.53	10.53	1 cart 1 x wk
01203	306 N Oliver Dr B	10.53	10.53	1 cart 1 x wk
01205	1525 Bessie St	10.53	10.53	1 cart 1 x wk
01206	401 Feil Dr	10.53	10.53	1 cart 1 x wk
01208	305 N Light Plant Rd Trlr 43	10.53	10.53	1 cart 1 x wk
01209	516 Ruins Rd Trlr 64	10.53	10.53	1 cart 1 x wk
01211	101 Santistevan Ln	10.53	10.53	1 cart 1 x wk
01212	801 La Plata Ave	10.53	10.53	1 cart 1 x wk
01213	822 Apache Ave	10.53	10.53	1 cart 1 x wk
01215	613 Apache Ave	10.53	10.53	1 cart 1 x wk
01216	308 Mccloud Ct	10.53	10.53	1 cart 1 x wk
01217	721 Pioneer Ave	10.53	10.53	1 cart 1 x wk
01219	506 Western Dr	10.53	10.53	1 cart 1 x wk
01221	609 Apache Ave	10.53	10.53	1 cart 1 x wk
01223	1114 W Aztec Blvd Trlr 33	10.53	10.53	1 cart 1 x wk
01224	1105 Graceland Dr	10.53	10.53	1 cart 1 x wk
01225	110 W Zia St Apt 3	10.53	10.53	1 cart 1 x wk
01226	410 Bunker Ave	10.53	10.53	1 cart 1 x wk
01228	808 N Rio Grande Ave	10.53	10.53	1 cart 1 x wk
01229	508 Kiva Ave	10.53	10.53	1 cart 1 x wk
01231	602 Ruins Rd Spc 28	10.53	10.53	1 cart 1 x wk
01232	123 N Mesa Verde Ave	10.53	10.53	1 cart 1 x wk
01233	1105 Mccoy Ave	10.53	10.53	1 cart 1 x wk
01234	1609 N Glenmary Dr	10.53	10.53	1 cart 1 x wk
01235	817 Mccoy Ave	10.53	10.53	1 cart 1 x wk
01236	308 N Church Ave	10.53	10.53	1 cart 1 x wk
01238	324 S Mesa Verde Ave	10.53	10.53	1 cart 1 x wk
01244	408 N Rio Grande Ave	10.53	10.53	1 cart 1 x wk
01245	305 N Light Plant Rd Trlr 19	10.53	10.53	1 cart 1 x wk
01246	305 Mesa Dr	10.53	10.53	1 cart 1 x wk
01247	321 N Mesa Verde Ave	10.53	10.53	1 cart 1 x wk
01248	711 Blanco St Unit A	10.53	10.53	1 cart 1 x wk
01249	499 Sutton St	10.53	10.53	1 cart 1 x wk
01250	309 Clark Ave	10.53	10.53	1 cart 1 x wk
01252	333 Clark Ave	10.53	10.53	1 cart 1 x wk
01254	212 N Church Ave	10.53	10.53	1 cart 1 x wk
01256	901 Lovers Ln 1/2	10.53	10.53	1 cart 1 x wk
01257	1308 Heiland Cir	10.53	10.53	1 cart 1 x wk
01259	510 Ruins Rd Trlr 36	10.53	10.53	1 cart 1 x wk
01262	305 Mesilla Dr Apt 4	10.53	10.53	1 cart 1 x wk
01263	516 Ruins Rd Trlr 54	10.53	10.53	1 cart 1 x wk
01264	1608 S Glenmary Dr	10.53	10.53	1 cart 1 x wk
01265	699 Pioneer Ave	10.53	10.53	1 cart 1 x wk
01267	305 N Light Plant Rd Trlr 68	10.53	10.53	1 cart 1 x wk
01268	1008 Rio Hondo Rd	10.53	10.53	1 cart 1 x wk
01269	1214 Gila Cir	10.53	10.53	1 cart 1 x wk
01271	202 Willow Ln	10.53	10.53	1 cart 1 x wk
01273	400 N Light Plant Rd Trlr 110	10.53	10.53	1 cart 1 x wk
01274	826 Baird Cir	10.53	10.53	1 cart 1 x wk
01277	210 S Oliver Dr	10.53	10.53	1 cart 1 x wk
01279	400 N Light Plant Rd Trlr 75	10.53	10.53	1 cart 1 x wk
01280	300 Frederick Ave	10.53	10.53	1 cart 1 x wk
01282	402 Newman Ave	10.53	10.53	1 cart 1 x wk
01283	1311 Heiland Cir	10.53	10.53	1 cart 1 x wk
01285	832 Baird Cir	10.53	10.53	1 cart 1 x wk
01286	316 Heiland Rd	10.53	10.53	1 cart 1 x wk
01287	996 Hoffman St	10.53	10.53	1 cart 1 x wk
01288	812 La Plata Ave	10.53	10.53	1 cart 1 x wk
01292	620 Pioneer Ave Apt B	10.53	10.53	1 cart 1 x wk
01293	1114 W Aztec Blvd Trlr 30	10.53	10.53	1 cart 1 x wk
01295	1001 Swire Ave	10.53	10.53	1 cart 1 x wk
01297	1624 W Aztec Blvd	10.53	10.53	1 cart 1 x wk
01301	302 Mccloud Ct	10.53	10.53	1 cart 1 x wk

01302	321 Fairgrounds Rd	10.53	10.53	1 cart 1 x wk
01304	310 Ruins Rd 1/2	10.53	10.53	1 cart 1 x wk
01306	829 Apache Pl	10.53	10.53	1 cart 1 x wk
01308	1005 Cimarron Ave	10.53	10.53	1 cart 1 x wk
01309	902 N Rio Grande Ave	10.53	10.53	1 cart 1 x wk
01312	103 Swire Ave	10.53	10.53	1 cart 1 x wk
01314	510 Ruins Rd Trlr 45	10.53	10.53	1 cart 1 x wk
01316	505 Western Dr	10.53	10.53	1 cart 1 x wk
01317	602 Ruins Rd Spc 16	10.53	10.53	1 cart 1 x wk
01319	510 Western Dr	10.53	10.53	1 cart 1 x wk
01320	1218 Graceland Dr	10.53	10.53	1 cart 1 x wk
01321	807 Mccoy Ave	10.53	10.53	1 cart 1 x wk
01322	712 Ford St	10.53	10.53	1 cart 1 x wk
01323	801 Mccoy Ave	10.53	10.53	1 cart 1 x wk
01327	402 San Juan Ave	10.53	10.53	1 cart 1 x wk
01328	504 Kiva Ave	10.53	10.53	1 cart 1 x wk
01330	322 Arnold Dr	10.53	10.53	1 cart 1 x wk
01331	209 Swire Ave	10.53	10.53	1 cart 1 x wk
01332	323 Misty Dr	10.53	10.53	1 cart 1 x wk
01333	300 Rio Pecos Rd	10.53	10.53	1 cart 1 x wk
01335	400 N Light Plant Rd Trlr 82	10.53	10.53	1 cart 1 x wk
01336	506 S Park Ave Apt 4	10.53	10.53	1 cart 1 x wk
01339	811 Apache Ave	10.53	10.53	1 cart 1 x wk
01340	606 Apache Ave	10.53	10.53	1 cart 1 x wk
01341	1234 NE Aztec Blvd Spc 9	10.53	10.53	1 cart 1 x wk
01342	1216 W Aztec Blvd Trlr 7	10.53	10.53	1 cart 1 x wk
01343	1234 NE Aztec Blvd Spc 34	10.53	10.53	1 cart 1 x wk
01344	1216 W Aztec Blvd Trlr 21	10.53	10.53	1 cart 1 x wk
01346	321 Gila Rd	10.53	10.53	1 cart 1 x wk
01347	1005 Townsend Ave	10.53	10.53	1 cart 1 x wk
01348	406 Bunker Ave	10.53	10.53	1 cart 1 x wk
01349	920 Mountain View Dr	10.53	10.53	1 cart 1 x wk
01350	711 Apache Ave	10.53	10.53	1 cart 1 x wk
01351	1216 W Aztec Blvd Trlr 24	10.53	10.53	1 cart 1 x wk
01355	500 Ruins Rd Trlr 14	10.53	10.53	1 cart 1 x wk
01356	220 E Zia St	10.53	10.53	1 cart 1 x wk
01357	1216 W Aztec Blvd Trlr 50	10.53	10.53	1 cart 1 x wk
01358	508 Lovers Ln	10.53	10.53	1 cart 1 x wk
01360	1234 NE Aztec Blvd Spc 7	10.53	10.53	1 cart 1 x wk
01361	113 S Church Ave	10.53	10.53	1 cart 1 x wk
01362	1216 W Aztec Blvd Trlr 37	10.53	10.53	1 cart 1 x wk
01363	627 San Ysidro Pl	10.53	10.53	1 cart 1 x wk
01365	306 Mccloud Ct	10.53	10.53	1 cart 1 x wk
01366	316 Sunrise Ct	10.53	10.53	1 cart 1 x wk
01368	518 Western Dr	10.53	10.53	1 cart 1 x wk
01369	305 N Light Plant Rd Trlr 48	10.53	10.53	1 cart 1 x wk
01371	400 N Light Plant Rd Trlr 19	10.53	10.53	1 cart 1 x wk
01375	500 Ruins Rd Trlr 3	10.53	10.53	1 cart 1 x wk
01379	1108 Graceland Dr	10.53	10.53	1 cart 1 x wk
01381	831 Apache Ave	10.53	10.53	1 cart 1 x wk
01382	400 N Light Plant Rd Trlr 89	10.53	10.53	1 cart 1 x wk
01383	308 Canadian Cir	10.53	10.53	1 cart 1 x wk
01384	302 Newman Ave	10.53	10.53	1 cart 1 x wk
01385	400 N Light Plant Rd Trlr 109	10.53	10.53	1 cart 1 x wk
01387	616 Pioneer Ave	10.53	10.53	1 cart 1 x wk
01390	506 S Park Ave Apt 2	10.53	10.53	1 cart 1 x wk
01391	407 S Church Ave	10.53	10.53	1 cart 1 x wk
01392	804 Mossman Ave	10.53	10.53	1 cart 1 x wk
01393	300 S Church Ave	10.53	10.53	1 cart 1 x wk
01394	1115 Graceland Dr	10.53	10.53	1 cart 1 x wk
01395	405 Animas St	10.53	10.53	1 cart 1 x wk
01396	307 Bunker Ave	10.53	10.53	1 cart 1 x wk
01397	320 Gila Rd	10.53	10.53	1 cart 1 x wk
01398	308 Mesilla Dr # C	10.53	10.53	1 cart 1 x wk
01400	325 Misty Dr	10.53	10.53	1 cart 1 x wk
01401	815 Apache Ave	10.53	10.53	1 cart 1 x wk
01402	1216 W Aztec Blvd Trlr 38	10.53	10.53	1 cart 1 x wk
01403	1234 NE Aztec Blvd Spc 26	10.53	10.53	1 cart 1 x wk
01404	302 Canadian Cir	10.53	10.53	1 cart 1 x wk
01406	308 Crandall Dr	10.53	10.53	1 cart 1 x wk
01408	507 Kiva Ave	10.53	10.53	1 cart 1 x wk

01410	516 Ruins Rd Trlr 52	10.53	10.53	1 cart 1 x wk
01412	1012 Rio Hondo Rd	10.53	10.53	1 cart 1 x wk
01413	400 N Light Plant Rd Trlr 17	10.53	10.53	1 cart 1 x wk
01414	407 Pueblo St	10.53	10.53	1 cart 1 x wk
01415	407 Fairgrounds Rd	10.53	10.53	1 cart 1 x wk
01417	317 Bunker Ave	10.53	10.53	1 cart 1 x wk
01420	811 Mccoey Ave	10.53	10.53	1 cart 1 x wk
01421	323 Arnold Dr	10.53	10.53	1 cart 1 x wk
01422	428 Parkland Dr	10.53	10.53	1 cart 1 x wk
01423	400 Sunrise Ct	10.53	10.53	1 cart 1 x wk
01424	316 Misty Dr	10.53	10.53	1 cart 1 x wk
01425	716 Blanco St	10.53	10.53	1 cart 1 x wk
01426	516 Ruins Rd Trlr 55	10.53	10.53	1 cart 1 x wk
01427	1216 W Aztec Blvd Trlr 39	10.53	10.53	1 cart 1 x wk
01431	305 N Light Plant Rd Trlr 90	10.53	10.53	1 cart 1 x wk
01432	806 N Rio Grande Ave	10.53	10.53	1 cart 1 x wk
01433	500 Ruins Rd Trlr 9	10.53	10.53	1 cart 1 x wk
01434	401 Animas St	10.53	10.53	1 cart 1 x wk
01435	305 N Light Plant Rd Trlr 91	10.53	10.53	1 cart 1 x wk
01436	501 N Oliver Dr	10.53	10.53	1 cart 1 x wk
01437	502 Orchard Ave	10.53	10.53	1 cart 1 x wk
01440	1107 Cimarron Ave	10.53	10.53	1 cart 1 x wk
01441	210 N Pollard Ave	10.53	10.53	1 cart 1 x wk
01442	1216 W Aztec Blvd Trlr 35	10.53	10.53	1 cart 1 x wk
01446	303 Mesilla Dr Apt 1	10.53	10.53	1 cart 1 x wk
01447	901 Lovers Ln	10.53	10.53	1 cart 1 x wk
01448	208 N Church Ave	10.53	10.53	1 cart 1 x wk
01449	303 Crandall Dr	10.53	10.53	1 cart 1 x wk
01453	800 N Rio Grande Ave	10.53	10.53	1 cart 1 x wk
01455	312 Sunrise Ct	10.53	10.53	1 cart 1 x wk
01456	819 Apache Pl	10.53	10.53	1 cart 1 x wk
01457	811 Pioneer Ave	10.53	10.53	1 cart 1 x wk
01458	502 Western Dr	10.53	10.53	1 cart 1 x wk
01461	208 S Oliver Dr	10.53	10.53	1 cart 1 x wk
01463	1419 Riverview Ave	10.53	10.53	1 cart 1 x wk
01464	1234 NE Aztec Blvd Spc 19	10.53	10.53	1 cart 1 x wk
01465	400 N Light Plant Rd Trlr 36	10.53	10.53	1 cart 1 x wk
01468	510 Ruins Rd Trlr 35	10.53	10.53	1 cart 1 x wk
01469	320 S Park Ave Apt 1	10.53	10.53	1 cart 1 x wk
01470	408 S Church Ave	10.53	10.53	1 cart 1 x wk
01474	1101 Graceland Dr	10.53	10.53	1 cart 1 x wk
01476	301 Mesilla Dr Apt 1	10.53	10.53	1 cart 1 x wk
01484	408 Heiland Rd	10.53	10.53	1 cart 1 x wk
01486	504 Orchard Ave # A	10.53	10.53	1 cart 1 x wk
01488	320 Misty Dr	10.53	10.53	1 cart 1 x wk
01489	516 Ruins Rd Trlr 66	10.53	10.53	1 cart 1 x wk
01491	435 Heiland Rd	10.53	10.53	1 cart 1 x wk
01498	201 Mesilla Dr Apt 1	10.53	10.53	1 cart 1 x wk
01502	217 N Rio Grande Ave	10.53	10.53	1 cart 1 x wk
01503	809 Pioneer Ave	10.53	10.53	1 cart 1 x wk
01504	300 Gila Rd	10.53	10.53	1 cart 1 x wk
01506	812 Mossman Ave	10.53	10.53	1 cart 1 x wk
01509	207 Hartman Pl	10.53	10.53	1 cart 1 x wk
01510	1620 Maple St	10.53	10.53	1 cart 1 x wk
01512	307 Mesilla Dr Apt A	10.53	10.53	1 cart 1 x wk
01516	2013 Sierra Ave	10.53	10.53	1 cart 1 x wk
01517	315 Bunker Ave	10.53	10.53	1 cart 1 x wk
01519	308 Heiland Rd	10.53	10.53	1 cart 1 x wk
01520	1216 W Aztec Blvd Trlr 17	10.53	10.53	1 cart 1 x wk
01521	1114 W Aztec Blvd Trlr 3	10.53	10.53	1 cart 1 x wk
01522	305 S Park Ave	10.53	10.53	1 cart 1 x wk
01523	419 N Rio Grande Ave	10.53	10.53	1 cart 1 x wk
01526	309 Lovers Ln	10.53	10.53	1 cart 1 x wk
01527	401 Blanco St Apt A&d	10.53	10.53	1 cart 1 x wk
01528	507 Western Dr	10.53	10.53	1 cart 1 x wk
01529	818 Pioneer Ave	10.53	10.53	1 cart 1 x wk
01530	305 Mesilla Dr Apt 2	10.53	10.53	1 cart 1 x wk
01531	1234 NE Aztec Blvd Spc 0	10.53	10.53	1 cart 1 x wk
01532	305 Animas St	10.53	10.53	1 cart 1 x wk
01536	308 Mesilla Dr # D	10.53	10.53	1 cart 1 x wk
01538	307 Mesilla Dr Apt B	10.53	10.53	1 cart 1 x wk

01540	310 Bunker Ave	10.53	10.53	1 cart 1 x wk
01541	803 Mossman Ave	10.53	10.53	1 cart 1 x wk
01544	700 N Rio Grande Ave	10.53	10.53	1 cart 1 x wk
01547	324 Arnold Dr	10.53	10.53	1 cart 1 x wk
01548	1201 Parkland Dr	10.53	10.53	1 cart 1 x wk
01549	321 Karlin Ave	10.53	10.53	1 cart 1 x wk
01550	411 Animas St	10.53	10.53	1 cart 1 x wk
01551	1413 Martin Ave	10.53	10.53	1 cart 1 x wk
01552	509 Western Dr	10.53	10.53	1 cart 1 x wk
01554	800 Mossman Ave	10.53	10.53	1 cart 1 x wk
01555	718 Blanco St	10.53	10.53	1 cart 1 x wk
01557	308 Mesa Dr	10.53	10.53	1 cart 1 x wk
01559	400 Newman Ave	10.53	10.53	1 cart 1 x wk
01561	239 Riverview Dr	10.53	10.53	1 cart 1 x wk
01562	305 N Light Plant Rd Trlr 36	10.53	10.53	1 cart 1 x wk
01563	510 Ruins Rd # 49	10.53	10.53	1 cart 1 x wk
01564	826 Maddox Ave	10.53	10.53	1 cart 1 x wk
01565	112 Simonds Rd	10.53	10.53	1 cart 1 x wk
01566	1503 Bessie St	10.53	10.53	1 cart 1 x wk
01567	318 N Mesa Verde Ave	10.53	10.53	1 cart 1 x wk
01569	306 N Oliver Dr Vcnt	10.53	10.53	1 cart 1 x wk
01571	524 Rio Pecos Rd Apt 5	10.53	10.53	1 cart 1 x wk
01572	403 Ute Ave	10.53	10.53	1 cart 1 x wk
01573	1234 NE Aztec Blvd Spc 25	10.53	10.53	1 cart 1 x wk
01574	302 Mesilla Dr Apt 2	10.53	10.53	1 cart 1 x wk
01575	1128 Graceland Dr	10.53	10.53	1 cart 1 x wk
01576	1125 Graceland Dr	10.53	10.53	1 cart 1 x wk
01577	309 Crandall Dr	10.53	10.53	1 cart 1 x wk
01578	201 Simonds Rd	10.53	10.53	1 cart 1 x wk
01580	1400 Parkland Cir	10.53	10.53	1 cart 1 x wk
01581	508 Western Dr	10.53	10.53	1 cart 1 x wk
01582	217 S Church Ave	10.53	10.53	1 cart 1 x wk
01583	720 Pioneer Ave	10.53	10.53	1 cart 1 x wk
01584	615 Apache Ave	10.53	10.53	1 cart 1 x wk
01588	1216 W Aztec Blvd Trlr 51	10.53	10.53	1 cart 1 x wk
01590	524 Kiva Ave	10.53	10.53	1 cart 1 x wk
01591	1204 Parkland Dr	10.53	10.53	1 cart 1 x wk
01592	500 Western Dr	10.53	10.53	1 cart 1 x wk
01594	1234 NE Aztec Blvd Spc 27	10.53	10.53	1 cart 1 x wk
01595	311 Rio Pecos Rd	10.53	10.53	1 cart 1 x wk
01598	1628 Maple St	10.53	10.53	1 cart 1 x wk
01600	702 Blanco St	10.53	10.53	1 cart 1 x wk
01603	725 Pioneer Ave	10.53	10.53	1 cart 1 x wk
01606	1004 Rio Hondo Rd	10.53	10.53	1 cart 1 x wk
01608	903 Lovers Ln	10.53	10.53	1 cart 1 x wk
01609	905 Lovers Ln	10.53	10.53	1 cart 1 x wk
01610	506 Orchard Ave # B	10.53	10.53	1 cart 1 x wk
01615	312 Bunker Ave	10.53	10.53	1 cart 1 x wk
01628	400 N Light Plant Rd Trlr 61	10.53	10.53	1 cart 1 x wk
01629	309 S Park Ave & 311	10.53	10.53	1 cart 1 x wk
01638	400 N Light Plant Rd Trlr 3	10.53	10.53	1 cart 1 x wk
01641	305 N Light Plant Rd Trlr 95	10.53	10.53	1 cart 1 x wk
01652	1505 Riverview Ave	10.53	10.53	1 cart 1 x wk
01660	301 Animas St	10.53	10.53	1 cart 1 x wk
01670	811 Ute Ave	10.53	10.53	1 cart 1 x wk
01677	502 Pinon St	10.53	10.53	1 cart 1 x wk
01688	509 Lovers Ln	10.53	10.53	1 cart 1 x wk
01689	6 Road 3004	10.53	10.53	1 cart 1 x wk
01705	407 Blanco St	10.53	10.53	1 cart 1 x wk
01706	215 N Church Ave	10.53	10.53	1 cart 1 x wk
01713	805 Blanco St	10.53	10.53	1 cart 1 x wk
01723	608 Apache Ave	10.53	10.53	1 cart 1 x wk
01725	115 S Church Ave	10.53	10.53	1 cart 1 x wk
01730	530 Kiva Ave	10.53	10.53	1 cart 1 x wk
01731	207 Swire Ave	10.53	10.53	1 cart 1 x wk
01745	808 Baird Cir	10.53	10.53	1 cart 1 x wk
01750	400 Fairgrounds Rd A	10.53	10.53	1 cart 1 x wk
01751	400 Fairgrounds Rd B	10.53	10.53	1 cart 1 x wk
01752	402 Fairgrounds Rd A	10.53	10.53	1 cart 1 x wk
01755	513 Ruins Rd	10.53	10.53	1 cart 1 x wk
01762	1103 Mccoy Ave	10.53	10.53	1 cart 1 x wk

01773	911 Townsend Ave	10.53	10.53	1 cart 1 x wk
01779	1520 Bessie St	10.53	10.53	1 cart 1 x wk
01783	411 N Church Ave	10.53	10.53	1 cart 1 x wk
01784	506 S Park Ave Apt 3	10.53	10.53	1 cart 1 x wk
01801	400 Lovers Ln	10.53	10.53	1 cart 1 x wk
01813	500 Pinon St	10.53	10.53	1 cart 1 x wk
01820	304 N Rio Grande Ave	10.53	10.53	1 cart 1 x wk
01831	306 N Rio Grande Ave	10.53	10.53	1 cart 1 x wk
01839	305 N Light Plant Rd Trlr 37	10.53	10.53	1 cart 1 x wk
01924	305 N Light Plant Rd Trlr 21	10.53	10.53	1 cart 1 x wk
01926	510 Ruins Rd Trlr 43	10.53	10.53	1 cart 1 x wk
01927	719 Otten Cir	10.53	10.53	1 cart 1 x wk
01929	503 S Park Ave	10.53	10.53	1 cart 1 x wk
01930	505 S Park Ave	10.53	10.53	1 cart 1 x wk
01932	1202 Graceland Dr	10.53	10.53	1 cart 1 x wk
01935	526 Kiva Ave	10.53	10.53	1 cart 1 x wk
01936	1628 N Glenmary Dr	10.53	10.53	1 cart 1 x wk
01937	231 Arriba Ave	10.53	10.53	1 cart 1 x wk
01938	308 Frederick Ave	10.53	10.53	1 cart 1 x wk
01940	1706 W Aztec Blvd	10.53	10.53	1 cart 1 x wk
01941	1705 Elm St	10.53	10.53	1 cart 1 x wk
01942	1707 Elm St	10.53	10.53	1 cart 1 x wk
01953	207 Mesilla Dr	10.53	10.53	1 cart 1 x wk
01954	510 Ruins Rd Trlr 26	10.53	10.53	1 cart 1 x wk
01956	524 Rio Pecos Rd Apt 3	10.53	10.53	1 cart 1 x wk
01959	524 Rio Pecos Rd Apt 2	10.53	10.53	1 cart 1 x wk
01968	712 Airport Dr	10.53	10.53	1 cart 1 x wk
01969	121 W Chuska St	10.53	10.53	1 cart 1 x wk
01978	409 Bunker Ave # B	10.53	10.53	1 cart 1 x wk
01980	512 Orchard Ave Apt 3	10.53	10.53	1 cart 1 x wk
01981	512 Orchard Ave	10.53	10.53	1 cart 1 x wk
01984	510 Orchard Ave Apt 2	10.53	10.53	1 cart 1 x wk
01986	510 Orchard Ave Apt 3	10.53	10.53	1 cart 1 x wk
01987	510 Orchard Ave Apt 4	10.53	10.53	1 cart 1 x wk
01994	407 N Mesa Verde Ave	10.53	10.53	1 cart 1 x wk
01998	407 Zuni St	10.53	10.53	1 cart 1 x wk
02002	522 Kiva Ave	10.53	10.53	1 cart 1 x wk
02010	510 Kiva Ave	10.53	10.53	1 cart 1 x wk
02013	640 Pioneer Ave	10.53	10.53	1 cart 1 x wk
02018	400 N Light Plant Rd Trlr 102	10.53	10.53	1 cart 1 x wk
02023	117 S Mesa Verde Ave	10.53	10.53	1 cart 1 x wk
02024	804 Baird Cir	10.53	10.53	1 cart 1 x wk
02025	400 N Light Plant Rd Trlr 45	10.53	10.53	1 cart 1 x wk
02031	407 Heiland Rd	10.53	10.53	1 cart 1 x wk
02034	302 Animas St	10.53	10.53	1 cart 1 x wk
02044	330 S Main Ave	10.53	10.53	1 cart 1 x wk
02051	304 Animas St	10.53	10.53	1 cart 1 x wk
02053	206 N Church Ave	10.53	10.53	1 cart 1 x wk
02055	512 Orchard Ave Apt 1	10.53	10.53	1 cart 1 x wk
02060	611 Apache Ave	10.53	10.53	1 cart 1 x wk
02061	213 S Church Ave	10.53	10.53	1 cart 1 x wk
02063	2103 W Aztec Blvd	10.53	10.53	1 cart 1 x wk
02065	304 Mesilla Dr Apt 3	10.53	10.53	1 cart 1 x wk
02068	201 N Ash Ave	10.53	10.53	1 cart 1 x wk
02070	602 Ruins Rd Spc 20	10.53	10.53	1 cart 1 x wk
02072	420 Parkland Dr	10.53	10.53	1 cart 1 x wk
02074	650 N Rio Grande Ave	10.53	10.53	1 cart 1 x wk
02078	326 Arnold Dr	10.53	10.53	1 cart 1 x wk
02085	305 N Light Plant Rd Trlr 60	10.53	10.53	1 cart 1 x wk
02092	528 S Park Ave	10.53	10.53	1 cart 1 x wk
02094	715 Acoma Pl 1/2	10.53	10.53	1 cart 1 x wk
02095	400 Hilltop Dr	10.53	10.53	1 cart 1 x wk
02096	1216 Gila Cir	10.53	10.53	1 cart 1 x wk
02100	214 S Mesa Verde Ave 1/2	10.53	10.53	1 cart 1 x wk
02102	216 E Chaco St	10.53	10.53	1 cart 1 x wk
02109	217 Sumner Pl	10.53	10.53	1 cart 1 x wk
02112	804 Pioneer Ave	10.53	10.53	1 cart 1 x wk
02122	209 S Church Ave	10.53	10.53	1 cart 1 x wk
02128	510 Ruins Rd Trlr 40	10.53	10.53	1 cart 1 x wk
02130	305 Zuni St	10.53	10.53	1 cart 1 x wk
02131	501 Sutton St	10.53	10.53	1 cart 1 x wk

02136	403 N Mesa Verde Ave	10.53	10.53	1 cart 1 x wk
02137	300 San Juan Ave	10.53	10.53	1 cart 1 x wk
02146	1002 Townsend Ave	10.53	10.53	1 cart 1 x wk
02152	508 N Oliver Dr	10.53	10.53	1 cart 1 x wk
02154	409 Western Cir	10.53	10.53	1 cart 1 x wk
02158	500 Ruins Rd Trlr 15	10.53	10.53	1 cart 1 x wk
02170	306 S Mesa Verde Ave	10.53	10.53	1 cart 1 x wk
02190	901 Acoma Pl	10.53	10.53	1 cart 1 x wk
02191	312 San Juan Ave	10.53	10.53	1 cart 1 x wk
02198	206 S Church Ave	10.53	10.53	1 cart 1 x wk
02202	529 Kiva Ave	10.53	10.53	1 cart 1 x wk
02205	1217 Iris Dr	10.53	10.53	1 cart 1 x wk
02210	320 Fairgrounds Rd	10.53	10.53	1 cart 1 x wk
02237	510 Ruins Rd Trlr 47	10.53	10.53	1 cart 1 x wk
02250	214 S Church Ave	10.53	10.53	1 cart 1 x wk
02251	806 Ute Ave	10.53	10.53	1 cart 1 x wk
02265	306 Crandall Dr	10.53	10.53	1 cart 1 x wk
02267	710 N Rio Grande Ave	10.53	10.53	1 cart 1 x wk
02272	305 Mesilla Dr Apt 3	10.53	10.53	1 cart 1 x wk
02280	1121 Graceland Dr	10.53	10.53	1 cart 1 x wk
02288	105 Willow Ln	10.53	10.53	1 cart 1 x wk
02289	605 Orchard Ave	10.53	10.53	1 cart 1 x wk
02292	400 N Light Plant Rd Trlr 106	10.53	10.53	1 cart 1 x wk
02295	509 Sutton St	10.53	10.53	1 cart 1 x wk
02301	1114 W Aztec Blvd Trlr 16	10.53	10.53	1 cart 1 x wk
02303	1025 Rio Brazos Rd	10.53	10.53	1 cart 1 x wk
02311	1114 W Aztec Blvd Trlr 20	10.53	10.53	1 cart 1 x wk
02320	504 Parkland Dr	10.53	10.53	1 cart 1 x wk
02323	303 Mesilla Dr Apt 4	10.53	10.53	1 cart 1 x wk
02332	326 S Main Ave	10.53	10.53	1 cart 1 x wk
02335	205 N Oliver Dr Apt 4	10.53	10.53	1 cart 1 x wk
02338	211 N Light Plant Rd	10.53	10.53	1 cart 1 x wk
02341	213 N Light Plant Rd	10.53	10.53	1 cart 1 x wk
02343	215 N Light Plant Rd	10.53	10.53	1 cart 1 x wk
02354	320 S Mesa Verde Ave	10.53	10.53	1 cart 1 x wk
02360	805 Mccoy Ave	10.53	10.53	1 cart 1 x wk
02364	802 Mossman Ave	10.53	10.53	1 cart 1 x wk
02366	400 N Light Plant Rd Trlr 16	10.53	10.53	1 cart 1 x wk
02368	116 S Church Ave	10.53	10.53	1 cart 1 x wk
02373	400 N Light Plant Rd Trlr 30	10.53	10.53	1 cart 1 x wk
02374	113 Simonds Rd	10.53	10.53	1 cart 1 x wk
02386	605 Parkland Dr	10.53	10.53	1 cart 1 x wk
02411	814 Blanco St	10.53	10.53	1 cart 1 x wk
02415	307 Animas St	10.53	10.53	1 cart 1 x wk
02430	1202 Gila Cir	10.53	10.53	1 cart 1 x wk
02431	708 San Ysidro Pl	10.53	10.53	1 cart 1 x wk
02440	414 N Mesa Verde Ave	10.53	10.53	1 cart 1 x wk
02443	414 Heiland Rd	10.53	10.53	1 cart 1 x wk
02445	508 Orchard Ave # A	10.53	10.53	1 cart 1 x wk
02461	408 Parkland Dr	10.53	10.53	1 cart 1 x wk
02466	305 Mesilla Dr Apt 1	10.53	10.53	1 cart 1 x wk
02474	822 Baird Cir	10.53	10.53	1 cart 1 x wk
02478	401 Pueblo St	10.53	10.53	1 cart 1 x wk
02480	1216 W Aztec Blvd Trlr 53	10.53	10.53	1 cart 1 x wk
02488	200 Navajo Dam Rd	10.53	10.53	1 cart 1 x wk
02494	400 Heiland Rd	10.53	10.53	1 cart 1 x wk
02503	308 N Main Ave	10.53	10.53	1 cart 1 x wk
02506	222 N Church Ave	10.53	10.53	1 cart 1 x wk
02507	21 Road 2960	10.53	10.53	1 cart 1 x wk
02509	513 E Zia St Unit B	10.53	10.53	1 cart 1 x wk
02511	513 E Zia St Unit C	10.53	10.53	1 cart 1 x wk
02512	1617 N Glenmary Dr	10.53	10.53	1 cart 1 x wk
02516	1307 Heiland Cir	10.53	10.53	1 cart 1 x wk
02519	403 S Church Ave	10.53	10.53	1 cart 1 x wk
02535	217 N Rio Grande Ave 1/2	10.53	10.53	1 cart 1 x wk
02537	608 White Ave	10.53	10.53	1 cart 1 x wk
02543	602 Ruins Rd Spc 10	10.53	10.53	1 cart 1 x wk
02546	506 White Ave	10.53	10.53	1 cart 1 x wk
02555	1234 NE Aztec Blvd Spc 4	10.53	10.53	1 cart 1 x wk
02560	1209 Mccoy Ave	10.53	10.53	1 cart 1 x wk
02566	510 Ruins Rd Trlr 34	10.53	10.53	1 cart 1 x wk

02569	2A Road 2978	10.53	10.53	1 cart 1 x wk
02570	306 Mesilla Dr Apt 4	10.53	10.53	1 cart 1 x wk
02583	302 Mesa Dr	10.53	10.53	1 cart 1 x wk
02587	301 Lovers Ln	10.53	10.53	1 cart 1 x wk
02590	507 Ruins Rd	10.53	10.53	1 cart 1 x wk
02603	201 E Chaco St	10.53	10.53	1 cart 1 x wk
02604	300 Misty Dr	10.53	10.53	1 cart 1 x wk
02608	410 Swire Ave	10.53	10.53	1 cart 1 x wk
02615	315 Rio Pecos Rd	10.53	10.53	1 cart 1 x wk
02619	1605 S Glenmary Dr	10.53	10.53	1 cart 1 x wk
02621	205 N Light Plant Rd	10.53	10.53	1 cart 1 x wk
02622	104 Simonds Rd	10.53	10.53	1 cart 1 x wk
02627	421 White Ave	10.53	10.53	1 cart 1 x wk
02633	614 Zuni St	10.53	10.53	1 cart 1 x wk
02644	320 S Park Ave Apt 3	10.53	10.53	1 cart 1 x wk
02668	300 Mesilla Dr Apt 1	10.53	10.53	1 cart 1 x wk
02677	220 S Pollard Ave	10.53	10.53	1 cart 1 x wk
02696	417 Pueblo St	10.53	10.53	1 cart 1 x wk
02729	1608 Maple St	10.53	10.53	1 cart 1 x wk
02731	806 La Plata Ave	10.53	10.53	1 cart 1 x wk
02745	412 S Church Ave	10.53	10.53	1 cart 1 x wk
02748	712 Mccoy Ave	10.53	10.53	1 cart 1 x wk
02749	422 White Ave	10.53	10.53	1 cart 1 x wk
02772	211 Hartman Pl	10.53	10.53	1 cart 1 x wk
02774	306 Frederick Ave	10.53	10.53	1 cart 1 x wk
02787	800 Airport Dr	10.53	10.53	1 cart 1 x wk
02790	214 Arnold Dr	10.53	10.53	1 cart 1 x wk
02791	1011 Rio Hondo Rd	10.53	10.53	1 cart 1 x wk
02794	619 Blanco St	10.53	10.53	1 cart 1 x wk
02801	514 Western Dr	10.53	10.53	1 cart 1 x wk
02810	320 Heiland Rd	10.53	10.53	1 cart 1 x wk
02811	1003 Townsend Ave	10.53	10.53	1 cart 1 x wk
02814	114 S Church Ave	10.53	10.53	1 cart 1 x wk
02825	910 Lovers Ln	10.53	10.53	1 cart 1 x wk
02835	1616 Maple St	10.53	10.53	1 cart 1 x wk
02839	1621 N Glenmary Dr	10.53	10.53	1 cart 1 x wk
02845	1625 N Glenmary Dr	10.53	10.53	1 cart 1 x wk
02846	504 Sutton St	10.53	10.53	1 cart 1 x wk
02849	515 S Main Ave	10.53	10.53	1 cart 1 x wk
02862	401 Bunker Ave	10.53	10.53	1 cart 1 x wk
02868	501 Sabena St	10.53	10.53	1 cart 1 x wk
02869	900 Mccoy Ave	10.53	10.53	1 cart 1 x wk
02873	1201 Mccoy Ave #b	10.53	10.53	1 cart 1 x wk
02881	906 Townsend Ave	10.53	10.53	1 cart 1 x wk
02885	608 Taos Ave	10.53	10.53	1 cart 1 x wk
02888	304 Crandall Dr	10.53	10.53	1 cart 1 x wk
02891	305 N Light Plant Rd Trlr 61	10.53	10.53	1 cart 1 x wk
02892	510 Ruins Rd Trlr 29	10.53	10.53	1 cart 1 x wk
02895	413 Fairgrounds Rd	10.53	10.53	1 cart 1 x wk
02899	223 E Zia St 1/2	10.53	10.53	1 cart 1 x wk
02900	609 Taos Ave	10.53	10.53	1 cart 1 x wk
02907	804 Ute Ave	10.53	10.53	1 cart 1 x wk
02910	208 S Main Ave # A	10.53	10.53	1 cart 1 x wk
02917	813 Mossman Ave	10.53	10.53	1 cart 1 x wk
02925	325 Gila Rd	10.53	10.53	1 cart 1 x wk
02930	306 Mesilla Dr Apt 3	10.53	10.53	1 cart 1 x wk
02938	411 N Church Ave 1/2	10.53	10.53	1 cart 1 x wk
02952	305 N Light Plant Rd Trlr 7	10.53	10.53	1 cart 1 x wk
02963	516 Ruins Rd Trlr 61	10.53	10.53	1 cart 1 x wk
02969	602 Ruins Rd Spc 9	10.53	10.53	1 cart 1 x wk
02974	813 Apache Ave	10.53	10.53	1 cart 1 x wk
02980	2015 Sierra Ave	10.53	10.53	1 cart 1 x wk
02984	1207 Mccoy Ave	10.53	10.53	1 cart 1 x wk
02986	106 Willow Ln	10.53	10.53	1 cart 1 x wk
02987	303 Mesilla Dr Apt 2	10.53	10.53	1 cart 1 x wk
02991	406 Western Cir	10.53	10.53	1 cart 1 x wk
02993	304 Mesilla Dr Apt 2	10.53	10.53	1 cart 1 x wk
03000	812 Baird Cir	10.53	10.53	1 cart 1 x wk
03003	1133 Graceland Dr	10.53	10.53	1 cart 1 x wk
03026	205 N Mesa Verde Ave	10.53	10.53	1 cart 1 x wk
03027	418 S Church Ave	10.53	10.53	1 cart 1 x wk

03036	1105 Rio Brazos Rd	10.53	10.53	1 cart 1 x wk
03048	120 N Church Ave	10.53	10.53	1 cart 1 x wk
03057	806 Mccoy Ave	10.53	10.53	1 cart 1 x wk
03069	1001 Rio Hondo Rd	10.53	10.53	1 cart 1 x wk
03075	117 N Mesa Verde Ave	10.53	10.53	1 cart 1 x wk
03076	117 N Mesa Verde Ave 1/2	10.53	10.53	1 cart 1 x wk
03078	309 Bunker Ave	10.53	10.53	1 cart 1 x wk
03079	309 Mesa Dr	10.53	10.53	1 cart 1 x wk
03089	1008 Cimarron Ave	10.53	10.53	1 cart 1 x wk
03091	324 Gila Rd	10.53	10.53	1 cart 1 x wk
03093	120 S Church Ave	10.53	10.53	1 cart 1 x wk
03105	1002 Cimarron Ave	10.53	10.53	1 cart 1 x wk
03126	1208 Iris Dr	10.53	10.53	1 cart 1 x wk
03133	510 Sutton St	10.53	10.53	1 cart 1 x wk
03135	404 S Main Ave	10.53	10.53	1 cart 1 x wk
03137	1412 Martin Ave	10.53	10.53	1 cart 1 x wk
03139	328 Arnold Dr	10.53	10.53	1 cart 1 x wk
03146	506 Orchard Ave # A	10.53	10.53	1 cart 1 x wk
03148	205 Swire Ave	10.53	10.53	1 cart 1 x wk
03152	1609 Maple St	10.53	10.53	1 cart 1 x wk
03158	322 S Church Ave	10.53	10.53	1 cart 1 x wk
03161	409 N Rio Grande Ave	10.53	10.53	1 cart 1 x wk
03165	1001 Hoffman St	10.53	10.53	1 cart 1 x wk
03166	110 W Zia St Apt 1	10.53	10.53	1 cart 1 x wk
03177	1304 Heiland Cir	10.53	10.53	1 cart 1 x wk
03183	1620 N Glenmary Dr	10.53	10.53	1 cart 1 x wk
03184	1605 N Glenmary Dr	10.53	10.53	1 cart 1 x wk
03185	1216 W Aztec Blvd Trlr 3	10.53	10.53	1 cart 1 x wk
03187	500 Ruins Rd Trlr 7	10.53	10.53	1 cart 1 x wk
03188	310 N Rio Grande Ave	10.53	10.53	1 cart 1 x wk
03190	403 Heiland Rd	10.53	10.53	1 cart 1 x wk
03195	531 S Main Ave	10.53	10.53	1 cart 1 x wk
03197	300 Mesilla Dr Apt 4	10.53	10.53	1 cart 1 x wk
03200	515 Ruins Rd	10.53	10.53	1 cart 1 x wk
03203	711 Montgomery Ln	10.53	10.53	1 cart 1 x wk
03205	512 Orchard Ave Apt 2	10.53	10.53	1 cart 1 x wk
03206	807 Baird Cir	10.53	10.53	1 cart 1 x wk
03209	1234 NE Aztec Blvd Spc 33	10.53	10.53	1 cart 1 x wk
03210	428 N Church Ave	10.53	10.53	1 cart 1 x wk
03211	403 Sunrise Ct	10.53	10.53	1 cart 1 x wk
03214	1114 W Aztec Blvd Trlr 1	10.53	10.53	1 cart 1 x wk
03215	816 Mccoy Ave	10.53	10.53	1 cart 1 x wk
03216	209 Jemez Ave	10.53	10.53	1 cart 1 x wk
03217	501 Lovers Ln	10.53	10.53	1 cart 1 x wk
03221	318 S Park Ave Apt 2	10.53	10.53	1 cart 1 x wk
03222	810 Apache Ave	10.53	10.53	1 cart 1 x wk
03224	305 N Light Plant Rd Trlr 11	10.53	10.53	1 cart 1 x wk
03225	221 N Rio Grande Ave	10.53	10.53	1 cart 1 x wk
03226	305 N Light Plant Rd Trlr 66	10.53	10.53	1 cart 1 x wk
03229	515 Kiva Ave	10.53	10.53	1 cart 1 x wk
03231	1216 W Aztec Blvd Trlr 46	10.53	10.53	1 cart 1 x wk
03232	333 Arnold Dr	10.53	10.53	1 cart 1 x wk
03234	404 Zuni St	10.53	10.53	1 cart 1 x wk
03239	521 Kiva Ave	10.53	10.53	1 cart 1 x wk
03241	402 Ute Ave	10.53	10.53	1 cart 1 x wk
03246	1214 Graceland Dr	10.53	10.53	1 cart 1 x wk
03247	500 Ruins Rd Trlr 8	10.53	10.53	1 cart 1 x wk
03249	309 Mesilla Dr Apt D	10.53	10.53	1 cart 1 x wk
03252	305 N Light Plant Rd Trlr 15	10.53	10.53	1 cart 1 x wk
03253	204 Mesilla Dr	10.53	10.53	1 cart 1 x wk
03254	204 S Main Ave B	10.53	10.53	1 cart 1 x wk
03259	419 N Mesa Verde Ave	10.53	10.53	1 cart 1 x wk
03266	305 N Light Plant Rd Trlr 69	10.53	10.53	1 cart 1 x wk
03267	406 Feil Dr	10.53	10.53	1 cart 1 x wk
03268	512 Orchard Ave Apt 4	10.53	10.53	1 cart 1 x wk
03274	312 Heiland Rd	10.53	10.53	1 cart 1 x wk
03276	701 Pioneer Ave	10.53	10.53	1 cart 1 x wk
03278	527 Kiva Ave	10.53	10.53	1 cart 1 x wk
03279	318 S Park Ave Apt 4	10.53	10.53	1 cart 1 x wk
03282	320 S Church Ave	10.53	10.53	1 cart 1 x wk
03283	1111 Cimarron Ave	10.53	10.53	1 cart 1 x wk

03285	526 S Park Ave	10.53	10.53	1 cart 1 x wk
03287	413 Animas St	10.53	10.53	1 cart 1 x wk
03288	325 S Church Ave	10.53	10.53	1 cart 1 x wk
03289	309 N Mesa Verde Ave	10.53	10.53	1 cart 1 x wk
03291	530 Blanco St	10.53	10.53	1 cart 1 x wk
03294	302 N Rio Grande Ave	10.53	10.53	1 cart 1 x wk
03295	809 Baird Cir	10.53	10.53	1 cart 1 x wk
03297	1234 NE Aztec Blvd Spc 12	10.53	10.53	1 cart 1 x wk
03300	404 Parkland Dr	10.53	10.53	1 cart 1 x wk
03302	1216 W Aztec Blvd Trlr 11	10.53	10.53	1 cart 1 x wk
03304	321 N Light Plant Rd	10.53	10.53	1 cart 1 x wk
03306	1616 S Glenmary Dr	10.53	10.53	1 cart 1 x wk
03308	304 Mesilla Dr Apt 4	10.53	10.53	1 cart 1 x wk
03309	203 Mesilla Dr	10.53	10.53	1 cart 1 x wk
03310	337 Arnold Dr	10.53	10.53	1 cart 1 x wk
03312	819 Maddox Ave	10.53	10.53	1 cart 1 x wk
03313	308 N Oliver Dr	10.53	10.53	1 cart 1 x wk
03314	307 Mesilla Dr Apt D	10.53	10.53	1 cart 1 x wk
03316	302 Blanco St	10.53	10.53	1 cart 1 x wk
04000	210 S Ash Ave	10.53	10.53	1 cart 1 x wk
04001	819 La Plata Ave	10.53	10.53	1 cart 1 x wk
04007	400 N Light Plant Rd Trlr 7	10.53	10.53	1 cart 1 x wk
04019	505 Blanco St	10.53	10.53	1 cart 1 x wk
04021	619 Chamiza Ave	10.53	10.53	1 cart 1 x wk
04023	1216 W Aztec Blvd Trlr 5	10.53	10.53	1 cart 1 x wk
04028	201 Mesilla Dr Apt 2	10.53	10.53	1 cart 1 x wk
04032	500 Ruins Rd Trlr 20	10.53	10.53	1 cart 1 x wk
04033	205 N Oliver Dr Apt 2	10.53	10.53	1 cart 1 x wk
04035	1215 Gila Cir	10.53	10.53	1 cart 1 x wk
04036	417 Western Cir	10.53	10.53	1 cart 1 x wk
04039	501 S Park Ave	10.53	10.53	1 cart 1 x wk
04042	305 N Light Plant Rd Trlr 8	10.53	10.53	1 cart 1 x wk
04043	403 Bunker Ave	10.53	10.53	1 cart 1 x wk
04044	305 N Light Plant Rd Trlr 2	10.53	10.53	1 cart 1 x wk
04047	1114 W Aztec Blvd Trlr 6	10.53	10.53	1 cart 1 x wk
04048	808 Mccoy Ave	10.53	10.53	1 cart 1 x wk
04049	709 Mccoy Ave	10.53	10.53	1 cart 1 x wk
04050	400 N Light Plant Rd Trlr 18	10.53	10.53	1 cart 1 x wk
04051	320 S Park Ave Apt 4	10.53	10.53	1 cart 1 x wk
04052	514 Kiva Ave	10.53	10.53	1 cart 1 x wk
04053	510 Ruins Rd Trlr 39	10.53	10.53	1 cart 1 x wk
04058	314 Mccloud Ct	10.53	10.53	1 cart 1 x wk
04061	219 S Mesa Verde & 221 Ave (el/wa/sw)	10.53	10.53	1 cart 1 x wk
04063	1216 W Aztec Blvd Trlr 43	10.53	10.53	1 cart 1 x wk
04065	1234 NE Aztec Blvd Spc 24	10.53	10.53	1 cart 1 x wk
04068	1216 W Aztec Blvd Trlr 36	10.53	10.53	1 cart 1 x wk
04070	223 N Church Ave	10.53	10.53	1 cart 1 x wk
04072	305 N Light Plant Rd Trlr 67	10.53	10.53	1 cart 1 x wk
04073	710 Mccoy Ave 1/2	10.53	10.53	1 cart 1 x wk
04074	233 Arriba Ave	10.53	10.53	1 cart 1 x wk
04076	811 Maddox Ave	10.53	10.53	1 cart 1 x wk
04080	1216 W Aztec Blvd Trlr 4	10.53	10.53	1 cart 1 x wk
04081	1216 W Aztec Blvd Trlr 26	10.53	10.53	1 cart 1 x wk
04083	1601 S Glenmary Dr	10.53	10.53	1 cart 1 x wk
04085	501 Western Dr	10.53	10.53	1 cart 1 x wk
04088	1612 N Glenmary Dr	10.53	10.53	1 cart 1 x wk
04094	305 N Light Plant Rd Trlr 89	10.53	10.53	1 cart 1 x wk
04098	510 Ruins Rd Trlr 41	10.53	10.53	1 cart 1 x wk
04099	1001 Lovers Ln	10.53	10.53	1 cart 1 x wk
05002	1708 W Aztec Blvd	10.53	10.53	1 cart 1 x wk
05003	602 Ruins Rd Spc 7	10.53	10.53	1 cart 1 x wk
05004	400 N Light Plant Rd Trlr 58	10.53	10.53	1 cart 1 x wk
05005	702 E Zia St	10.53	10.53	1 cart 1 x wk
05008	710 Lovers Ln	10.53	10.53	1 cart 1 x wk
05010	322 S Mesa Verde Ave	10.53	10.53	1 cart 1 x wk
05012	414 S Park Ave	10.53	10.53	1 cart 1 x wk
05013	400 N Light Plant Rd Trlr 25	10.53	10.53	1 cart 1 x wk
05015	221 S Church Ave	10.53	10.53	1 cart 1 x wk
05020	404 Western Cir	10.53	10.53	1 cart 1 x wk
05022	119 N Church Ave	10.53	10.53	1 cart 1 x wk
05024	305 N Light Plant Rd Trlr 46	10.53	10.53	1 cart 1 x wk

05026	500 Ruins Rd Trlr 25	10.53	10.53	1 cart 1 x wk
05029	504 Western Dr	10.53	10.53	1 cart 1 x wk
05030	1216 W Aztec Blvd Trlr 8	10.53	10.53	1 cart 1 x wk
05031	414 S Church Ave	10.53	10.53	1 cart 1 x wk
05035	507 Blanco St	10.53	10.53	1 cart 1 x wk
05036	305 N Light Plant Rd Trlr 16	10.53	10.53	1 cart 1 x wk
05043	516 Ruins Rd Trlr 60	10.53	10.53	1 cart 1 x wk
05046	1006 Cimarron Ave	10.53	10.53	1 cart 1 x wk
05048	1234 NE Aztec Blvd Spc 32	10.53	10.53	1 cart 1 x wk
05050	810 Mccoy Ave	10.53	10.53	1 cart 1 x wk
05052	400 N Light Plant Rd Trlr 8	10.53	10.53	1 cart 1 x wk
05055	400 N Light Plant Rd Trlr 56	10.53	10.53	1 cart 1 x wk
05056	400 N Light Plant Rd Trlr 111	10.53	10.53	1 cart 1 x wk
05057	400 N Light Plant Rd Trlr 107	10.53	10.53	1 cart 1 x wk
05058	400 N Light Plant Rd Trlr 63	10.53	10.53	1 cart 1 x wk
05059	400 N Light Plant Rd Trlr 29	10.53	10.53	1 cart 1 x wk
05063	408 Zuni St	10.53	10.53	1 cart 1 x wk
05064	817 La Plata Ave	10.53	10.53	1 cart 1 x wk
05066	610 NE Aztec Blvd	10.53	10.53	1 cart 1 x wk
05067	400 N Light Plant Rd Trlr 90	10.53	10.53	1 cart 1 x wk
05072	804 N Rio Grande Ave Apt B	10.53	10.53	1 cart 1 x wk
05073	802 N Rio Grande Ave Apt A	10.53	10.53	1 cart 1 x wk
05075	400 N Light Plant Rd Trlr 50	10.53	10.53	1 cart 1 x wk
05076	804 N Rio Grande Ave Apt A	10.53	10.53	1 cart 1 x wk
05078	1216 W Aztec Blvd Trlr 18	10.53	10.53	1 cart 1 x wk
05079	24A Road 2960	10.53	10.53	1 cart 1 x wk
05081	802 N Rio Grande Ave Apt B	10.53	10.53	1 cart 1 x wk
05082	402 Fairgrounds Rd B	10.53	10.53	1 cart 1 x wk
05084	1719 W Aztec Blvd	10.53	10.53	1 cart 1 x wk
05085	613 Blanco St	10.53	10.53	1 cart 1 x wk
05086	602 Ruins Rd Spc 1	10.53	10.53	1 cart 1 x wk
05092	305 N Light Plant Rd Trlr 4	10.53	10.53	1 cart 1 x wk
05093	1216 W Aztec Blvd Trlr 47	10.53	10.53	1 cart 1 x wk
05094	400 N Light Plant Rd Trlr 108	10.53	10.53	1 cart 1 x wk
05096	305 N Light Plant Rd Trlr 5	10.53	10.53	1 cart 1 x wk
05097	1114 W Aztec Blvd Trlr 9	10.53	10.53	1 cart 1 x wk
06000	421 N Church Ave 1/2	10.53	10.53	1 cart 1 x wk
06002	412 N Church Ave	10.53	10.53	1 cart 1 x wk
06007	305 N Light Plant Rd Trlr 20	10.53	10.53	1 cart 1 x wk
06009	400 N Light Plant Rd Trlr 76	10.53	10.53	1 cart 1 x wk
06010	1114 W Aztec Blvd Trlr 31	10.53	10.53	1 cart 1 x wk
06011	305 N Light Plant Rd Trlr 93	10.53	10.53	1 cart 1 x wk
06014	617 Blanco St	10.53	10.53	1 cart 1 x wk
06015	500 Ruins Rd Trlr 19	10.53	10.53	1 cart 1 x wk
06016	305 N Light Plant Rd Trlr 18	10.53	10.53	1 cart 1 x wk
06017	400 N Light Plant Rd Trlr 84	10.53	10.53	1 cart 1 x wk
06021	305 N Light Plant Rd Trlr 44	10.53	10.53	1 cart 1 x wk
06023	400 N Light Plant Rd Trlr 41	10.53	10.53	1 cart 1 x wk
06025	1216 W Aztec Blvd Trlr 20	10.53	10.53	1 cart 1 x wk
06026	102 Creekside Village Ct	10.53	10.53	1 cart 1 x wk
06027	400 N Light Plant Rd Trlr 39	10.53	10.53	1 cart 1 x wk
06028	400 N Light Plant Rd Trlr 34	10.53	10.53	1 cart 1 x wk
06030	713 Sabena St	10.53	10.53	1 cart 1 x wk
06031	1416 Martin Ave	10.53	10.53	1 cart 1 x wk
06034	717 Sabena St	10.53	10.53	1 cart 1 x wk
06041	305 N Light Plant Rd Trlr 29	10.53	10.53	1 cart 1 x wk
06042	305 N Light Plant Rd Trlr 30	10.53	10.53	1 cart 1 x wk
06044	305 N Light Plant Rd Trlr 35	10.53	10.53	1 cart 1 x wk
06045	305 N Light Plant Rd Trlr 38	10.53	10.53	1 cart 1 x wk
06047	1114 W Aztec Blvd Trlr 24	10.53	10.53	1 cart 1 x wk
06055	710 Mccoy Ave # B	10.53	10.53	1 cart 1 x wk
06056	1114 W Aztec Blvd Trlr 28	10.53	10.53	1 cart 1 x wk
06059	516 Ruins Rd Trlr 59	10.53	10.53	1 cart 1 x wk
06060	1114 W Aztec Blvd Trlr 26	10.53	10.53	1 cart 1 x wk
06061	690 N Rio Grande Ave	10.53	10.53	1 cart 1 x wk
06063	1216 W Aztec Blvd Trlr 30	10.53	10.53	1 cart 1 x wk
06067	802 N Rio Grande Ave Apt C	10.53	10.53	1 cart 1 x wk
06072	510 Ruins Rd Trlr 46	10.53	10.53	1 cart 1 x wk
06075	400 N Light Plant Rd Trlr 44	10.53	10.53	1 cart 1 x wk
06076	400 N Light Plant Rd Trlr 93	10.53	10.53	1 cart 1 x wk
06077	400 N Light Plant Rd Trlr 9	10.53	10.53	1 cart 1 x wk

06078	400 N Light Plant Rd Trlr 51	10.53	10.53	1 cart 1 x wk
06080	400 N Light Plant Rd Trlr 112	10.53	10.53	1 cart 1 x wk
06084	400 N Light Plant Rd Trlr 42	10.53	10.53	1 cart 1 x wk
06087	400 N Light Plant Rd Trlr 67	10.53	10.53	1 cart 1 x wk
06089	112 Blanco St	10.53	10.53	1 cart 1 x wk
06091	400 N Light Plant Rd Trlr 2	10.53	10.53	1 cart 1 x wk
06092	400 N Light Plant Rd Trlr 27	10.53	10.53	1 cart 1 x wk
06095	305 N Light Plant Rd Trlr 45	10.53	10.53	1 cart 1 x wk
06097	400 N Light Plant Rd Trlr 40	10.53	10.53	1 cart 1 x wk
06103	516 Ruins Rd Trlr 67	10.53	10.53	1 cart 1 x wk
06113	1216 W Aztec Blvd Trlr 1	10.53	10.53	1 cart 1 x wk
06114	400 N Light Plant Rd Trlr 23	10.53	10.53	1 cart 1 x wk
06116	317 Karlin Ave	10.53	10.53	1 cart 1 x wk
06117	324 S Church Ave	10.53	10.53	1 cart 1 x wk
06118	209 N Oliver Dr	10.53	10.53	1 cart 1 x wk
06119	211 Jemez Ave	10.53	10.53	1 cart 1 x wk
06123	516 Ruins Rd Trlr 65	10.53	10.53	1 cart 1 x wk
06131	307 Franklin Ave	10.53	10.53	1 cart 1 x wk
06136	602 Ruins Rd Spc 15	10.53	10.53	1 cart 1 x wk
06139	311 Fairgrounds Rd	10.53	10.53	1 cart 1 x wk
06140	1216 W Aztec Blvd Trlr 22	10.53	10.53	1 cart 1 x wk
06141	1907 Crane Crossing Rd	10.53	10.53	1 cart 1 x wk
06142	209 Mesilla Dr	10.53	10.53	1 cart 1 x wk
06143	620 Pioneer Ave Apt A	10.53	10.53	1 cart 1 x wk
06178	805 Pioneer Ave	10.53	10.53	1 cart 1 x wk
06179	329 Gila Rd	10.53	10.53	1 cart 1 x wk
06180	707 Ford St	10.53	10.53	1 cart 1 x wk
06181	709 Pioneer Ave	10.53	10.53	1 cart 1 x wk
06185	840 Navajo Dam Rd	10.53	10.53	1 cart 1 x wk
06186	602 Ruins Rd Spc 27	10.53	10.53	1 cart 1 x wk
06188	323 S Park Ave	10.53	10.53	1 cart 1 x wk
06193	602 Ruins Rd Spc 24	10.53	10.53	1 cart 1 x wk
06197	1900 Heritage Ln	10.53	10.53	1 cart 1 x wk
06199	710 N Light Plant Rd	10.53	10.53	1 cart 1 x wk
06200	611 Lovers Ln	10.53	10.53	1 cart 1 x wk
06201	609 Lovers Ln	10.53	10.53	1 cart 1 x wk
06204	502 S Park Ave	10.53	10.53	1 cart 1 x wk
06208	122 Hartman Pl	10.53	10.53	1 cart 1 x wk
06209	305 N Light Plant Rd Trlr 39	10.53	10.53	1 cart 1 x wk
06215	320 Pinon St	10.53	10.53	1 cart 1 x wk
06228	706 Sagebrush Dr	10.53	10.53	1 cart 1 x wk
06237	724 Sagebrush Dr	10.53	10.53	1 cart 1 x wk
06239	720 Sagebrush Dr	10.53	10.53	1 cart 1 x wk
06241	728 Sagebrush Dr	10.53	10.53	1 cart 1 x wk
06247	712 Sabena St	10.53	10.53	1 cart 1 x wk
06252	204 Heritage Ln	10.53	10.53	1 cart 1 x wk
06254	206 Heritage Ln	10.53	10.53	1 cart 1 x wk
06258	210 Heritage Ln	10.53	10.53	1 cart 1 x wk
06259	211 Heritage Ln	10.53	10.53	1 cart 1 x wk
06260	212 Heritage Ln	10.53	10.53	1 cart 1 x wk
06261	213 Heritage Ln	10.53	10.53	1 cart 1 x wk
06265	217 Heritage Ln	10.53	10.53	1 cart 1 x wk
06266	218 Heritage Ln	10.53	10.53	1 cart 1 x wk
06269	224 Heritage Ln	10.53	10.53	1 cart 1 x wk
06270	226 Heritage Ln	10.53	10.53	1 cart 1 x wk
06276	317 N Mesa Verde Ave	10.53	10.53	1 cart 1 x wk
06278	998 Hoffman St	10.53	10.53	1 cart 1 x wk
06281	718 N Light Plant Rd	10.53	10.53	1 cart 1 x wk
06284	602 Ruins Rd Spc 13	10.53	10.53	1 cart 1 x wk
06285	508 Sutton St	10.53	10.53	1 cart 1 x wk
06288	605 Lovers Ln	10.53	10.53	1 cart 1 x wk
06289	607 Lovers Ln	10.53	10.53	1 cart 1 x wk
06290	208 S Ash Ave	10.53	10.53	1 cart 1 x wk
06299	602 Ruins Rd Spc 22	10.53	10.53	1 cart 1 x wk
06301	1225 Mccoy Ave	10.53	10.53	1 cart 1 x wk
06302	400 N Light Plant Rd Trlr 26	10.53	10.53	1 cart 1 x wk
06305	400 N Light Plant Rd Trlr 33	10.53	10.53	1 cart 1 x wk
06306	400 N Light Plant Rd Trlr 60	10.53	10.53	1 cart 1 x wk
06309	1313 Heiland Cir	10.53	10.53	1 cart 1 x wk
06315	604 Blackshawl Cir	10.53	10.53	1 cart 1 x wk
06320	329 S Park Ave	10.53	10.53	1 cart 1 x wk

06322	618 Anasazi Dr	10.53	10.53	1 cart 1 x wk
06326	423 Heiland Pl	10.53	10.53	1 cart 1 x wk
06328	400 N Light Plant Rd Trlr 71	10.53	10.53	1 cart 1 x wk
06329	711 Sagebrush Dr	10.53	10.53	1 cart 1 x wk
06332	400 N Light Plant Rd Trlr 85	10.53	10.53	1 cart 1 x wk
06333	802 N Light Plant Rd	10.53	10.53	1 cart 1 x wk
06339	22C Rd 2960 (wa)	10.53	10.53	1 cart 1 x wk
06340	523 Ruins Rd	10.53	10.53	1 cart 1 x wk
06344	709 Sagebrush Dr	10.53	10.53	1 cart 1 x wk
06345	716 N Light Plant Rd	10.53	10.53	1 cart 1 x wk
06348	800 N Light Plant Rd	10.53	10.53	1 cart 1 x wk
06350	713 Sagebrush Dr	10.53	10.53	1 cart 1 x wk
06356	704 Sagebrush Dr	10.53	10.53	1 cart 1 x wk
06359	400 N Light Plant Rd Trlr 78	10.53	10.53	1 cart 1 x wk
06360	400 N Light Plant Rd Trlr 52	10.53	10.53	1 cart 1 x wk
06363	505 Ruins Rd	10.53	10.53	1 cart 1 x wk
06365	1703 Elm St	10.53	10.53	1 cart 1 x wk
06367	700 Sagebrush Dr	10.53	10.53	1 cart 1 x wk
06368	609 Anasazi Dr	10.53	10.53	1 cart 1 x wk
06369	706 Anasazi Dr	10.53	10.53	1 cart 1 x wk
06370	701 Anasazi Dr	10.53	10.53	1 cart 1 x wk
06376	400 N Light Plant Rd Trlr 55	10.53	10.53	1 cart 1 x wk
06378	703 Sagebrush Dr	10.53	10.53	1 cart 1 x wk
06382	608 Anasazi Dr	10.53	10.53	1 cart 1 x wk
06384	807 Tangigoot Dr	10.53	10.53	1 cart 1 x wk
06385	400 N Light Plant Rd Trlr 79	10.53	10.53	1 cart 1 x wk
06387	703 Cottonwood Cir	10.53	10.53	1 cart 1 x wk
06389	703 Anasazi Dr	10.53	10.53	1 cart 1 x wk
06392	706 Deer Dancer Dr	10.53	10.53	1 cart 1 x wk
06393	712 Sagebrush Dr	10.53	10.53	1 cart 1 x wk
06395	1003 Kin Kaai Dr	10.53	10.53	1 cart 1 x wk
06412	400 N Light Plant Rd Trlr 81	10.53	10.53	1 cart 1 x wk
06413	613 French Dr	10.53	10.53	1 cart 1 x wk
06416	400 N Light Plant Rd Trlr 100	10.53	10.53	1 cart 1 x wk
06419	715 Deer Dancer Dr	10.53	10.53	1 cart 1 x wk
06421	704 Sabena St	10.53	10.53	1 cart 1 x wk
06426	620 Pioneer Ave Apt C	10.53	10.53	1 cart 1 x wk
06432	706 Sabena St	10.53	10.53	1 cart 1 x wk
06433	708 Sabena St	10.53	10.53	1 cart 1 x wk
06434	702 Sabena St	10.53	10.53	1 cart 1 x wk
06435	400 N Light Plant Rd Trlr 4	10.53	10.53	1 cart 1 x wk
06438	702 Deer Dancer Dr	10.53	10.53	1 cart 1 x wk
06441	607 French Dr	10.53	10.53	1 cart 1 x wk
06442	605 Blackshawl Cir	10.53	10.53	1 cart 1 x wk
06443	708 Airport Dr	10.53	10.53	1 cart 1 x wk
06448	710 Sagebrush Dr	10.53	10.53	1 cart 1 x wk
06450	707 Sagebrush Dr	10.53	10.53	1 cart 1 x wk
06457	804 N Light Plant Rd	10.53	10.53	1 cart 1 x wk
06460	814 Spotted Wolf Ave	10.53	10.53	1 cart 1 x wk
06462	674 N Rio Grande Ave	10.53	10.53	1 cart 1 x wk
06463	676 N Rio Grande Ave	10.53	10.53	1 cart 1 x wk
06464	680 N Rio Grande Ave	10.53	10.53	1 cart 1 x wk
06466	316 S Ash Ave	10.53	10.53	1 cart 1 x wk
06467	318 S Ash Ave	10.53	10.53	1 cart 1 x wk
06469	701 French Dr	10.53	10.53	1 cart 1 x wk
06472	700 Deer Dancer Dr	10.53	10.53	1 cart 1 x wk
06476	830 Sabena St	10.53	10.53	1 cart 1 x wk
06478	118 Road 2999	10.53	10.53	1 cart 1 x wk
06483	619 Kokopelli Dr	10.53	10.53	1 cart 1 x wk
06489	708 Deer Dancer Dr	10.53	10.53	1 cart 1 x wk
06494	703 French Dr	10.53	10.53	1 cart 1 x wk
06496	714 N Light Plant Rd	10.53	10.53	1 cart 1 x wk
06509	406 Feil Dr 1/2	10.53	10.53	1 cart 1 x wk
06511	700 Little Rabbit Dr	10.53	10.53	1 cart 1 x wk
06512	716 Sagebrush Dr	10.53	10.53	1 cart 1 x wk
06515	400 N Light Plant Rd Trlr 46	10.53	10.53	1 cart 1 x wk
06518	615 French Dr	10.53	10.53	1 cart 1 x wk
06519	804 Tangigoot Dr	10.53	10.53	1 cart 1 x wk
06520	802 Anasazi Dr	10.53	10.53	1 cart 1 x wk
06521	400 N Light Plant Rd Trlr 70	10.53	10.53	1 cart 1 x wk
06523	400 N Light Plant Rd Trlr 24	10.53	10.53	1 cart 1 x wk

06526	1000 Anasazi Dr	10.53	10.53	1 cart 1 x wk
06527	202 Swire Heights Dr	10.53	10.53	1 cart 1 x wk
06528	206 Swire Heights Dr	10.53	10.53	1 cart 1 x wk
06532	2011 Sierra Ave	10.53	10.53	1 cart 1 x wk
06534	400 N Light Plant Rd Trlr 15	10.53	10.53	1 cart 1 x wk
06537	809 Spotted Wolf Ave	10.53	10.53	1 cart 1 x wk
06538	301 Swire Ave	10.53	10.53	1 cart 1 x wk
06540	219 Heritage Ln	10.53	10.53	1 cart 1 x wk
06541	804 Anasazi Dr	10.53	10.53	1 cart 1 x wk
06545	403 Andrew Dr	10.53	10.53	1 cart 1 x wk
06546	400 Andrew Dr	10.53	10.53	1 cart 1 x wk
06547	400 Dawn Cir	10.53	10.53	1 cart 1 x wk
06548	302 Andrew Dr	10.53	10.53	1 cart 1 x wk
06550	405 Andrew Dr	10.53	10.53	1 cart 1 x wk
06553	806 Spotted Wolf Ave	10.53	10.53	1 cart 1 x wk
06555	400 N Light Plant Rd Trlr 88	10.53	10.53	1 cart 1 x wk
06556	304 Andrew Dr	10.53	10.53	1 cart 1 x wk
06557	713 Maraboots Cir	10.53	10.53	1 cart 1 x wk
06561	810 Spotted Wolf Ave	10.53	10.53	1 cart 1 x wk
06562	903 Anasazi Dr	10.53	10.53	1 cart 1 x wk
06566	5 Road 3004	10.53	10.53	1 cart 1 x wk
06571	609 Kokopelli Dr	10.53	10.53	1 cart 1 x wk
06573	805 Tangigoot Dr	10.53	10.53	1 cart 1 x wk
06575	806 N Light Plant Rd	10.53	10.53	1 cart 1 x wk
06578	220 Heritage Ln	10.53	10.53	1 cart 1 x wk
06580	404 Dawn Cir	10.53	10.53	1 cart 1 x wk
06583	404 Andrew Dr	10.53	10.53	1 cart 1 x wk
06584	808 Tangigoot Dr	10.53	10.53	1 cart 1 x wk
06587	609 French Dr	10.53	10.53	1 cart 1 x wk
06588	312 Andrew Dr	10.53	10.53	1 cart 1 x wk
06589	906 Anasazi Dr	10.53	10.53	1 cart 1 x wk
06592	400 N Light Plant Rd Trlr 73	10.53	10.53	1 cart 1 x wk
06594	311 Andrew Dr	10.53	10.53	1 cart 1 x wk
06595	306 Andrew Dr	10.53	10.53	1 cart 1 x wk
06596	301 Andrew Dr	10.53	10.53	1 cart 1 x wk
06598	806 Anasazi Dr	10.53	10.53	1 cart 1 x wk
06599	309 Andrew Dr	10.53	10.53	1 cart 1 x wk
06601	303 Andrew Dr	10.53	10.53	1 cart 1 x wk
06603	701 Sagebrush Dr	10.53	10.53	1 cart 1 x wk
06604	702 French Dr	10.53	10.53	1 cart 1 x wk
06605	717 Mccoy Ave	10.53	10.53	1 cart 1 x wk
06606	803 Spotted Wolf Ave	10.53	10.53	1 cart 1 x wk
06607	623 Montgomery Ln	10.53	10.53	1 cart 1 x wk
06608	400 N Light Plant Rd Trlr 77	10.53	10.53	1 cart 1 x wk
06610	706 Little Rabbit Dr	10.53	10.53	1 cart 1 x wk
06611	804 Spotted Wolf Ave	10.53	10.53	1 cart 1 x wk
06612	812 Spotted Wolf Ave	10.53	10.53	1 cart 1 x wk
06613	800 Anasazi Dr	10.53	10.53	1 cart 1 x wk
06616	800 Tangigoot Dr	10.53	10.53	1 cart 1 x wk
06620	703 Deer Dancer Dr	10.53	10.53	1 cart 1 x wk
06622	808 N Light Plant Rd	10.53	10.53	1 cart 1 x wk
06623	406 Andrew Dr	10.53	10.53	1 cart 1 x wk
06624	300 Andrew Dr	10.53	10.53	1 cart 1 x wk
06625	400 N Light Plant Rd Trlr 49	10.53	10.53	1 cart 1 x wk
06626	702 Cottonwood Cir	10.53	10.53	1 cart 1 x wk
06627	605 Llano St	10.53	10.53	1 cart 1 x wk
06628	711 Little Rabbit Dr	10.53	10.53	1 cart 1 x wk
06629	612 Kokopelli Dr	10.53	10.53	1 cart 1 x wk
06630	712 Little Rabbit Dr	10.53	10.53	1 cart 1 x wk
06634	701 E Zia St	10.53	10.53	1 cart 1 x wk
06635	816 Spotted Wolf Ave	10.53	10.53	1 cart 1 x wk
06637	210 Swire Heights Dr	10.53	10.53	1 cart 1 x wk
06638	2105 W Aztec Blvd	10.53	10.53	1 cart 1 x wk
06645	511 Dillon St	10.53	10.53	1 cart 1 x wk
06646	503 Dillon St	10.53	10.53	1 cart 1 x wk
06647	509 Dillon St	10.53	10.53	1 cart 1 x wk
06649	507 Dillon St	10.53	10.53	1 cart 1 x wk
06658	602 Dillon St	10.53	10.53	1 cart 1 x wk
06659	710 Little Rabbit Dr	10.53	10.53	1 cart 1 x wk
06660	607 Boone Cir	10.53	10.53	1 cart 1 x wk
06661	613 Dillon St	10.53	10.53	1 cart 1 x wk

06662	601 Dillon St	10.53	10.53	1 cart 1 x wk
06663	904 Anasazi Dr	10.53	10.53	1 cart 1 x wk
06664	605 Boone Cir	10.53	10.53	1 cart 1 x wk
06666	603 Boone Cir	10.53	10.53	1 cart 1 x wk
06669	615 Dillon St	10.53	10.53	1 cart 1 x wk
06670	800 Spotted Wolf Ave	10.53	10.53	1 cart 1 x wk
06674	207 Swire Heights Dr	10.53	10.53	1 cart 1 x wk
06675	705 Little Rabbit Dr	10.53	10.53	1 cart 1 x wk
06676	506 N Oliver Dr	10.53	10.53	1 cart 1 x wk
06677	410 Pueblo St	10.53	10.53	1 cart 1 x wk
06680	617 Dillon St	10.53	10.53	1 cart 1 x wk
06682	802 Airport Dr	10.53	10.53	1 cart 1 x wk
06683	708 Dillon St	10.53	10.53	1 cart 1 x wk
06686	601 Anasazi Dr	10.53	10.53	1 cart 1 x wk
06688	800 Hampton Canyon Rd	10.53	10.53	1 cart 1 x wk
06689	1020 Hampton Canyon Rd	10.53	10.53	1 cart 1 x wk
06690	470 Hampton Canyon Rd	10.53	10.53	1 cart 1 x wk
06691	992 Hampton Canyon Rd	10.53	10.53	1 cart 1 x wk
06692	1000 Hampton Canyon Rd	10.53	10.53	1 cart 1 x wk
06694	994 Hampton Canyon Rd	10.53	10.53	1 cart 1 x wk
06695	440 Hampton Canyon Rd	10.53	10.53	1 cart 1 x wk
06698	57 Road 2581	10.53	10.53	1 cart 1 x wk
06702	44 Road 2581	10.53	10.53	1 cart 1 x wk
06708	423 Highway 173	10.53	10.53	1 cart 1 x wk
06712	91 Road 2581	10.53	10.53	1 cart 1 x wk
06713	5 Road 2572	10.53	10.53	1 cart 1 x wk
06717	24 Road 2578	10.53	10.53	1 cart 1 x wk
06724	121 Road 2575	10.53	10.53	1 cart 1 x wk
06725	8 Road 2584	10.53	10.53	1 cart 1 x wk
06727	20 Road 2578	10.53	10.53	1 cart 1 x wk
06730	998 Hampton Canyon Rd	10.53	10.53	1 cart 1 x wk
06734	618 Dillon St	10.53	10.53	1 cart 1 x wk
06736	702 Dillon St	10.53	10.53	1 cart 1 x wk
06738	700 Dillon St	10.53	10.53	1 cart 1 x wk
06745	20 Road 2572	10.53	10.53	1 cart 1 x wk
06746	809 Tangigoot Dr	10.53	10.53	1 cart 1 x wk
06747	616 Kokopelli Dr	10.53	10.53	1 cart 1 x wk
06748	203 Swire Heights Dr	10.53	10.53	1 cart 1 x wk
06752	211 Swire Heights Dr	10.53	10.53	1 cart 1 x wk
06755	613 Little Sara Cir	10.53	10.53	1 cart 1 x wk
06763	683 Hampton Canyon Rd	10.53	10.53	1 cart 1 x wk
06764	92 Road 2577	10.53	10.53	1 cart 1 x wk
06765	701 Dillon St	10.53	10.53	1 cart 1 x wk
06766	805 Spotted Wolf Ave	10.53	10.53	1 cart 1 x wk
06768	714 Maraboos Cir	10.53	10.53	1 cart 1 x wk
06772	51 Road 2581	10.53	10.53	1 cart 1 x wk
06776	992 Hoffman St	10.53	10.53	1 cart 1 x wk
06779	1219 Mccoy Ave	10.53	10.53	1 cart 1 x wk
06780	24 Road 2569	10.53	10.53	1 cart 1 x wk
06784	209 Swire Heights Dr	10.53	10.53	1 cart 1 x wk
06787	403 Blanco St	10.53	10.53	1 cart 1 x wk
06792	208 Swire Heights Dr	10.53	10.53	1 cart 1 x wk
06793	310 S Ash Ave	10.53	10.53	1 cart 1 x wk
06800	500 White Ave	10.53	10.53	1 cart 1 x wk
06805	122 Bison Trl	10.53	10.53	1 cart 1 x wk
06806	131 Bison Trl	10.53	10.53	1 cart 1 x wk
06807	209 Bison Trl	10.53	10.53	1 cart 1 x wk
06812	310 Bison Trl	10.53	10.53	1 cart 1 x wk
06813	311 Bison Trl	10.53	10.53	1 cart 1 x wk
06814	315 Bison Trl	10.53	10.53	1 cart 1 x wk
06815	100 Falcon Blf	10.53	10.53	1 cart 1 x wk
06817	110 Falcon Blf	10.53	10.53	1 cart 1 x wk
06819	120 Falcon Blf	10.53	10.53	1 cart 1 x wk
06820	121 Falcon Blf	10.53	10.53	1 cart 1 x wk
06821	130 Falcon Blf	10.53	10.53	1 cart 1 x wk
06822	140 Falcon Blf	10.53	10.53	1 cart 1 x wk
06823	150 Falcon Blf	10.53	10.53	1 cart 1 x wk
06827	321 Kelley Way	10.53	10.53	1 cart 1 x wk
06829	101 Quail Run	10.53	10.53	1 cart 1 x wk
06832	151 Quail Run	10.53	10.53	1 cart 1 x wk
06837	1040 S Main Ave	10.53	10.53	1 cart 1 x wk

06838	1080 S Main Ave	10.53	10.53	1 cart 1 x wk
06847	1238 S Main Ave	10.53	10.53	1 cart 1 x wk
06849	1248 S Main Ave	10.53	10.53	1 cart 1 x wk
06851	1254 S Main Ave	10.53	10.53	1 cart 1 x wk
06852	1260 S Main Ave	10.53	10.53	1 cart 1 x wk
06853	1270 S Main Ave	10.53	10.53	1 cart 1 x wk
06864	40 Road 2598	10.53	10.53	1 cart 1 x wk
06865	46 Road 2598	10.53	10.53	1 cart 1 x wk
06866	46 Road 2598 A	10.53	10.53	1 cart 1 x wk
06869	55 Road 2598	10.53	10.53	1 cart 1 x wk
06872	34 Road 2598	10.53	10.53	1 cart 1 x wk
06873	35 Road 2598	10.53	10.53	1 cart 1 x wk
06881	12 Road 2597	10.53	10.53	1 cart 1 x wk
06882	11 Road 2597	10.53	10.53	1 cart 1 x wk
06884	18 Road 2596	10.53	10.53	1 cart 1 x wk
06886	90 Road 2595	10.53	10.53	1 cart 1 x wk
06887	82 Road 2595	10.53	10.53	1 cart 1 x wk
06888	80 Road 2595	10.53	10.53	1 cart 1 x wk
06890	49 Road 2595	10.53	10.53	1 cart 1 x wk
06891	46 Road 2595	10.53	10.53	1 cart 1 x wk
06899	30 Road 2595	10.53	10.53	1 cart 1 x wk
06900	101 Padilla Way	10.53	10.53	1 cart 1 x wk
06902	130 Lobo St	10.53	10.53	1 cart 1 x wk
06903	100 Lobo St	10.53	10.53	1 cart 1 x wk
06904	711 Sabena St	10.53	10.53	1 cart 1 x wk
06905	405 Blanco St	10.53	10.53	1 cart 1 x wk
06908	607 Parkland Dr	10.53	10.53	1 cart 1 x wk
06915	994 Hoffman St	10.53	10.53	1 cart 1 x wk
06916	4 Road 2597	10.53	10.53	1 cart 1 x wk
06918	400 N Light Plant Rd Trlr 114	10.53	10.53	1 cart 1 x wk
06923	200 Swire Heights Dr	10.53	10.53	1 cart 1 x wk
06924	124 Road 2553	10.53	10.53	1 cart 1 x wk
06926	605 French Dr	10.53	10.53	1 cart 1 x wk
06927	312 N Mesa Verde Ave	10.53	10.53	1 cart 1 x wk
06928	404 Ute Ave	10.53	10.53	1 cart 1 x wk
06929	311 Bunker Ave	10.53	10.53	1 cart 1 x wk
06931	611 Little Rabbit Dr	10.53	10.53	1 cart 1 x wk
06933	710 Deer Dancer Dr	10.53	10.53	1 cart 1 x wk
06940	519 French Dr	10.53	10.53	1 cart 1 x wk
06942	726 Sagebrush Dr	10.53	10.53	1 cart 1 x wk
06943	40 Road 2550	10.53	10.53	1 cart 1 x wk
06946	490 Sabena St	10.53	10.53	1 cart 1 x wk
06948	486 Sabena St	10.53	10.53	1 cart 1 x wk
06949	1258 S Main Ave	10.53	10.53	1 cart 1 x wk
06952	28 Road 2550	10.53	10.53	1 cart 1 x wk
06954	207 Bison Trl	10.53	10.53	1 cart 1 x wk
06958	706 N Rio Grande Ave 1/2	10.53	10.53	1 cart 1 x wk
06959	402 Sandia Ct	10.53	10.53	1 cart 1 x wk
06960	721 Airport Dr	10.53	10.53	1 cart 1 x wk
06961	404 Sandia Ct	10.53	10.53	1 cart 1 x wk
06963	704 Cottonwood Cir	10.53	10.53	1 cart 1 x wk
06967	406 Sandia Ct	10.53	10.53	1 cart 1 x wk
06968	408 Sandia Ct	10.53	10.53	1 cart 1 x wk
06969	410 Sandia Ct	10.53	10.53	1 cart 1 x wk
06971	721 Chamiza Ave	10.53	10.53	1 cart 1 x wk
06974	1262 S Main Ave	10.53	10.53	1 cart 1 x wk
06975	412 Sandia Ct	10.53	10.53	1 cart 1 x wk
06977	3 Road 2584	10.53	10.53	1 cart 1 x wk
06978	20 Road 2585	10.53	10.53	1 cart 1 x wk
06982	409 Sandia Ct	10.53	10.53	1 cart 1 x wk
06985	907 S Rio Grande Ave	10.53	10.53	1 cart 1 x wk
06987	411 Sandia Ct	10.53	10.53	1 cart 1 x wk
06988	300 Sabena St	10.53	10.53	1 cart 1 x wk
06989	321 Clark Ave	10.53	10.53	1 cart 1 x wk
06990	555 Story Ln	10.53	10.53	1 cart 1 x wk
06991	813 Tangigoot Dr	10.53	10.53	1 cart 1 x wk
06993	803 Tangigoot Dr	10.53	10.53	1 cart 1 x wk
06995	306 Bison Trl	10.53	10.53	1 cart 1 x wk
06996	600 Little Rabbit Dr	10.53	10.53	1 cart 1 x wk
06999	10 Road 2572	10.53	10.53	1 cart 1 x wk
07000	212 Arnold Dr	10.53	10.53	1 cart 1 x wk

07004	413 Sandia Ct	10.53	10.53	1 cart 1 x wk
07005	415 Sandia Ct	10.53	10.53	1 cart 1 x wk
07012	403 Sandia Ct	10.53	10.53	1 cart 1 x wk
07018	524 French Dr	10.53	10.53	1 cart 1 x wk
07019	401 Blanco St Apt B	10.53	10.53	1 cart 1 x wk
07020	401 Blanco St Apt C	10.53	10.53	1 cart 1 x wk
07024	1256 S Main Ave	10.53	10.53	1 cart 1 x wk
07025	405 Sandia Ct	10.53	10.53	1 cart 1 x wk
07026	911 S Rio Grande Ave	10.53	10.53	1 cart 1 x wk
07027	517 French Dr	10.53	10.53	1 cart 1 x wk
07039	414 Swire Ave	10.53	10.53	1 cart 1 x wk
07042	105 Creekside Village Ct	10.53	10.53	1 cart 1 x wk
07043	106 Creekside Village Ct	10.53	10.53	1 cart 1 x wk
07044	109 Creekside Village Ct	10.53	10.53	1 cart 1 x wk
07045	110 Creekside Village Ct	10.53	10.53	1 cart 1 x wk
07049	118 Creekside Village Ct	10.53	10.53	1 cart 1 x wk
07051	122 Creekside Village Ct	10.53	10.53	1 cart 1 x wk
07056	549 E Zia St	10.53	10.53	1 cart 1 x wk
07058	557 E Zia St	10.53	10.53	1 cart 1 x wk
07059	561 E Zia St	10.53	10.53	1 cart 1 x wk
07061	101 N Oliver Dr # A	10.53	10.53	1 cart 1 x wk
07062	101 N Oliver Dr # B	10.53	10.53	1 cart 1 x wk
07063	200 Hesperus Ave	10.53	10.53	1 cart 1 x wk
07065	204 Hesperus Ave	10.53	10.53	1 cart 1 x wk
07066	206 Hesperus Ave	10.53	10.53	1 cart 1 x wk
07067	208 Hesperus Ave	10.53	10.53	1 cart 1 x wk
07068	210 Hesperus Ave	10.53	10.53	1 cart 1 x wk
07069	212 Hesperus Ave	10.53	10.53	1 cart 1 x wk
07070	214 Hesperus Ave	10.53	10.53	1 cart 1 x wk
07071	216 Hesperus Ave	10.53	10.53	1 cart 1 x wk
07073	220 Hesperus Ave	10.53	10.53	1 cart 1 x wk
07074	222 Hesperus Ave	10.53	10.53	1 cart 1 x wk
07075	300 Hesperus Ave	10.53	10.53	1 cart 1 x wk
07076	302 Hesperus Ave	10.53	10.53	1 cart 1 x wk
07077	304 Hesperus Ave	10.53	10.53	1 cart 1 x wk
07079	308 Hesperus Ave	10.53	10.53	1 cart 1 x wk
07080	310 Hesperus Ave	10.53	10.53	1 cart 1 x wk
07081	312 Hesperus Ave	10.53	10.53	1 cart 1 x wk
07082	314 Hesperus Ave	10.53	10.53	1 cart 1 x wk
07083	316 Hesperus Ave	10.53	10.53	1 cart 1 x wk
07084	318 Hesperus Ave	10.53	10.53	1 cart 1 x wk
07085	200 Robinson Ave	10.53	10.53	1 cart 1 x wk
07086	201 Robinson Ave	10.53	10.53	1 cart 1 x wk
07087	202 Robinson Ave	10.53	10.53	1 cart 1 x wk
07088	203 Robinson Ave	10.53	10.53	1 cart 1 x wk
07089	204 Robinson Ave	10.53	10.53	1 cart 1 x wk
07090	205 Robinson Ave	10.53	10.53	1 cart 1 x wk
07091	206 Robinson Ave	10.53	10.53	1 cart 1 x wk
07092	207 Robinson Ave	10.53	10.53	1 cart 1 x wk
07093	208 Robinson Ave	10.53	10.53	1 cart 1 x wk
07094	209 Robinson Ave	10.53	10.53	1 cart 1 x wk
07095	210 Robinson Ave	10.53	10.53	1 cart 1 x wk
07096	211 Robinson Ave	10.53	10.53	1 cart 1 x wk
07097	212 Robinson Ave	10.53	10.53	1 cart 1 x wk
07098	213 Robinson Ave	10.53	10.53	1 cart 1 x wk
07099	214 Robinson Ave	10.53	10.53	1 cart 1 x wk
07101	216 Robinson Ave	10.53	10.53	1 cart 1 x wk
07102	217 Robinson Ave	10.53	10.53	1 cart 1 x wk
07103	218 Robinson Ave	10.53	10.53	1 cart 1 x wk
07104	219 Robinson Ave	10.53	10.53	1 cart 1 x wk
07105	220 Robinson Ave	10.53	10.53	1 cart 1 x wk
07106	221 Robinson Ave	10.53	10.53	1 cart 1 x wk
07108	223 Robinson Ave	10.53	10.53	1 cart 1 x wk
07109	300 Robinson Ave	10.53	10.53	1 cart 1 x wk
07110	301 Robinson Ave	10.53	10.53	1 cart 1 x wk
07111	222 Robinson Ave	10.53	10.53	1 cart 1 x wk
07112	303 Robinson Ave	10.53	10.53	1 cart 1 x wk
07113	304 Robinson Ave	10.53	10.53	1 cart 1 x wk
07114	305 Robinson Ave	10.53	10.53	1 cart 1 x wk
07115	306 Robinson Ave	10.53	10.53	1 cart 1 x wk
07117	308 Robinson Ave	10.53	10.53	1 cart 1 x wk

07118	309 Robinson Ave	10.53	10.53	1 cart 1 x wk
07119	310 Robinson Ave	10.53	10.53	1 cart 1 x wk
07120	311 Robinson Ave	10.53	10.53	1 cart 1 x wk
07121	312 Robinson Ave	10.53	10.53	1 cart 1 x wk
07122	313 Robinson Ave	10.53	10.53	1 cart 1 x wk
07123	314 Robinson Ave	10.53	10.53	1 cart 1 x wk
07124	315 Robinson Ave	10.53	10.53	1 cart 1 x wk
07125	316 Robinson Ave	10.53	10.53	1 cart 1 x wk
07126	317 Robinson Ave	10.53	10.53	1 cart 1 x wk
07127	318 Robinson Ave	10.53	10.53	1 cart 1 x wk
07129	320 Robinson Ave	10.53	10.53	1 cart 1 x wk
07130	1711 Elm St	10.53	10.53	1 cart 1 x wk
07131	1713 Elm St	10.53	10.53	1 cart 1 x wk
07132	1715 Elm St	10.53	10.53	1 cart 1 x wk
07134	1719 Elm St	10.53	10.53	1 cart 1 x wk
07135	1721 Elm St	10.53	10.53	1 cart 1 x wk
07136	1723 Elm St	10.53	10.53	1 cart 1 x wk
07137	997 Hoffman St	10.53	10.53	1 cart 1 x wk
07140	308 San Juan Ave	10.53	10.53	1 cart 1 x wk
07141	59 Road 2598	10.53	10.53	1 cart 1 x wk
07143	200 Bison Trl	10.53	10.53	1 cart 1 x wk
07145	1009 Kin Kaai Dr	10.53	10.53	1 cart 1 x wk
07149	621 Kokopelli Dr	10.53	10.53	1 cart 1 x wk
07151	27 Road 2598	10.53	10.53	1 cart 1 x wk
07154	21 Road 2577	10.53	10.53	1 cart 1 x wk
07160	525 French Dr	10.53	10.53	1 cart 1 x wk
07163	20 Road 2550	10.53	10.53	1 cart 1 x wk
07165	715 Sagebrush Dr	10.53	10.53	1 cart 1 x wk
07168	125 Bison Trl	10.53	10.53	1 cart 1 x wk
07174	527 French Dr	10.53	10.53	1 cart 1 x wk
07179	811 S Rio Grande Ave	10.53	10.53	1 cart 1 x wk
07180	302 San Juan Ave	10.53	10.53	1 cart 1 x wk
07181	107 Road 2581	10.53	10.53	1 cart 1 x wk
07184	1 Road 2581	10.53	10.53	1 cart 1 x wk
07186	541 E Zia St Apt A	10.53	10.53	1 cart 1 x wk
07187	541 E Zia St Apt B	10.53	10.53	1 cart 1 x wk
07188	541 E Zia St Apt C	10.53	10.53	1 cart 1 x wk
07193	400 Sandia Ct	10.53	10.53	1 cart 1 x wk
07194	709 Deer Dancer Dr	10.53	10.53	1 cart 1 x wk
07197	140 Road 2575	10.53	10.53	1 cart 1 x wk
07200	615 Kokopelli Dr	10.53	10.53	1 cart 1 x wk
07202	3212 Blancett Dr	10.53	10.53	1 cart 1 x wk
07205	407 Sandia Ct	10.53	10.53	1 cart 1 x wk
07207	503 French Dr	10.53	10.53	1 cart 1 x wk
07210	5 Road 2553	10.53	10.53	1 cart 1 x wk
07212	117 Road 2553	10.53	10.53	1 cart 1 x wk
07214	713 Deer Dancer Dr	10.53	10.53	1 cart 1 x wk
07215	417 Sandia Ct	10.53	10.53	1 cart 1 x wk
07217	702 Anasazi Dr	10.53	10.53	1 cart 1 x wk
07218	601 French Dr	10.53	10.53	1 cart 1 x wk
07219	201 Bison Trl	10.53	10.53	1 cart 1 x wk
07229	3324 J F Scott Dr	10.53	10.53	1 cart 1 x wk
07230	3336 J F Scott Dr	10.53	10.53	1 cart 1 x wk
07231	3163 Mascarenas Dr	10.53	10.53	1 cart 1 x wk
07232	3159 Mascarenas Dr	10.53	10.53	1 cart 1 x wk
07233	703 Little Rabbit Dr	10.53	10.53	1 cart 1 x wk
07234	418 Sandia Ct	10.53	10.53	1 cart 1 x wk
07235	29 Road 2579	10.53	10.53	1 cart 1 x wk
07240	103 Martinez Ln	10.53	10.53	1 cart 1 x wk
07246	3200 Blancett Dr	10.53	10.53	1 cart 1 x wk
07249	612 Little Rabbit Dr	10.53	10.53	1 cart 1 x wk
07250	21 Road 2579	10.53	10.53	1 cart 1 x wk
07251	709 Sr 575	10.53	10.53	1 cart 1 x wk
07252	3162 Griego Ct	10.53	10.53	1 cart 1 x wk
07253	3331 J F Scott Dr	10.53	10.53	1 cart 1 x wk
07254	1 Road 3002	10.53	10.53	1 cart 1 x wk
07255	610 Anasazi Dr	10.53	10.53	1 cart 1 x wk
07256	3300 J F Scott Dr	10.53	10.53	1 cart 1 x wk
07258	3304 J F Scott Dr	10.53	10.53	1 cart 1 x wk
07260	81 Road 2595	10.53	10.53	1 cart 1 x wk
07262	3335 J F Scott Dr	10.53	10.53	1 cart 1 x wk

07263	3208 Blancett Dr	10.53	10.53	1 cart 1 x wk
07264	521 French Dr	10.53	10.53	1 cart 1 x wk
07265	3328 J F Scott Dr	10.53	10.53	1 cart 1 x wk
07266	3339 J F Scott Dr	10.53	10.53	1 cart 1 x wk
07267	3332 J F Scott Dr	10.53	10.53	1 cart 1 x wk
07268	3204 Blancett Dr	10.53	10.53	1 cart 1 x wk
07270	401 Sandia Ct	10.53	10.53	1 cart 1 x wk
07273	26 Road 25531	10.53	10.53	1 cart 1 x wk
07274	607 Little Rabbit Dr	10.53	10.53	1 cart 1 x wk
07278	511 N Oliver Dr	10.53	10.53	1 cart 1 x wk
07282	140 Lobo St	10.53	10.53	1 cart 1 x wk
07288	204 Story Ln	10.53	10.53	1 cart 1 x wk
07289	232 Story Ln	10.53	10.53	1 cart 1 x wk
07297	305 Swire Ave	10.53	10.53	1 cart 1 x wk
07298	2900 Jaquez Dr	10.53	10.53	1 cart 1 x wk
07299	2904 Jaquez Dr	10.53	10.53	1 cart 1 x wk
07305	46 Road 2598 C	10.53	10.53	1 cart 1 x wk
07307	105 W Chaco St Ste C	10.53	10.53	1 cart 1 x wk
07308	105 W Chaco St Apt D	10.53	10.53	1 cart 1 x wk
07310	104 Kathy Cir	10.53	10.53	1 cart 1 x wk
07311	3513 Rhodes Dr	10.53	10.53	1 cart 1 x wk
07312	609 Little Rabbit Dr	10.53	10.53	1 cart 1 x wk
07313	3360 J F Scott Dr	10.53	10.53	1 cart 1 x wk
07316	3307 J F Scott Dr	10.53	10.53	1 cart 1 x wk
07317	3417 Mascarenas Dr	10.53	10.53	1 cart 1 x wk
07318	3404 Mascarenas Dr	10.53	10.53	1 cart 1 x wk
07321	6 Road 2585	10.53	10.53	1 cart 1 x wk
07323	28 Road 2579	10.53	10.53	1 cart 1 x wk
07324	33 Road 25531	10.53	10.53	1 cart 1 x wk
07326	3509 Rhodes Dr	10.53	10.53	1 cart 1 x wk
07328	3517 Rhodes Dr	10.53	10.53	1 cart 1 x wk
07329	30 Road 2598	10.53	10.53	1 cart 1 x wk
07330	94 Road 2553	10.53	10.53	1 cart 1 x wk
07331	1216 W Aztec Blvd Trlr 31	10.53	10.53	1 cart 1 x wk
07332	1216 W Aztec Blvd Trlr 52	10.53	10.53	1 cart 1 x wk
07333	3108 Hatelly Ct	10.53	10.53	1 cart 1 x wk
07335	6 Road 2581	10.53	10.53	1 cart 1 x wk
07336	612 Anasazi Dr	10.53	10.53	1 cart 1 x wk
07337	613 Kokopelli Dr	10.53	10.53	1 cart 1 x wk
07338	704 Anasazi Dr	10.53	10.53	1 cart 1 x wk
07343	416 Sandia Ct	10.53	10.53	1 cart 1 x wk
07349	555 E Zia St	10.53	10.53	1 cart 1 x wk
07351	112 Kathy Cir	10.53	10.53	1 cart 1 x wk
07352	3516 Rhodes Dr	10.53	10.53	1 cart 1 x wk
07353	17 Road 2598	10.53	10.53	1 cart 1 x wk
07354	62 Road 2581	10.53	10.53	1 cart 1 x wk
07362	501 French Dr	10.53	10.53	1 cart 1 x wk
07363	611 Little Sara Cir	10.53	10.53	1 cart 1 x wk
07367	522 French Dr	10.53	10.53	1 cart 1 x wk
07370	707 Deer Dancer Dr	10.53	10.53	1 cart 1 x wk
07372	17 Road 2579	10.53	10.53	1 cart 1 x wk
07373	20 Road 2598	10.53	10.53	1 cart 1 x wk
07384	3500 Rhodes Dr	10.53	10.53	1 cart 1 x wk
07385	3401 Mascarenas Dr	10.53	10.53	1 cart 1 x wk
07392	508 French Dr	10.53	10.53	1 cart 1 x wk
07395	114 Creekside Village Ct	10.53	10.53	1 cart 1 x wk
07400	2121 W Aztec Blvd	10.53	10.53	1 cart 1 x wk
07402	3504 Rhodes Dr	10.53	10.53	1 cart 1 x wk
07404	3323 J F Scott Dr	10.53	10.53	1 cart 1 x wk
07405	22 Road 2598	10.53	10.53	1 cart 1 x wk
07409	604 Anasazi Dr	10.53	10.53	1 cart 1 x wk
07410	207 N Light Plant Rd A	10.53	10.53	1 cart 1 x wk
07411	207 N Light Plant Rd B	10.53	10.53	1 cart 1 x wk
07414	8 Road 2574	10.53	10.53	1 cart 1 x wk
07415	3521 Rhodes Dr	10.53	10.53	1 cart 1 x wk
07416	22 Road 2579	10.53	10.53	1 cart 1 x wk
07417	3420 Mascarenas Dr	10.53	10.53	1 cart 1 x wk
07419	2908 Jaquez Dr	10.53	10.53	1 cart 1 x wk
07423	3112 Hatelly Ct	10.53	10.53	1 cart 1 x wk
07424	3520 Rhodes Dr	10.53	10.53	1 cart 1 x wk
07426	802 Spotted Wolf Ave	10.53	10.53	1 cart 1 x wk

07427	414 Sandia Ct	10.53	10.53	1 cart 1 x wk
07429	3167 Mascarenas Dr	10.53	10.53	1 cart 1 x wk
07432	73 Road 2595	10.53	10.53	1 cart 1 x wk
07433	3352 J F Scott Dr	10.53	10.53	1 cart 1 x wk
07435	558 E Zia St	10.53	10.53	1 cart 1 x wk
07436	3303 J F Scott Dr	10.53	10.53	1 cart 1 x wk
07437	1049 Ancient Trl	10.53	10.53	1 cart 1 x wk
07438	3154 Griego Ct	10.53	10.53	1 cart 1 x wk
07440	CARL FISH / 38 Road 2581	10.53	10.53	1 cart 1 x wk
07443	116 Kathy Cir	10.53	10.53	1 cart 1 x wk
07444	121 Kathy Cir	10.53	10.53	1 cart 1 x wk
07446	300 S Pollard Ave Trlr 3	10.53	10.53	1 cart 1 x wk
07449	3408 Mascarenas Dr	10.53	10.53	1 cart 1 x wk
07450	3150 Griego Ct	10.53	10.53	1 cart 1 x wk
07452	83 Road 2553	10.53	10.53	1 cart 1 x wk
07453	104 Rebecca Ct	10.53	10.53	1 cart 1 x wk
07454	3170 Griego Ct	10.53	10.53	1 cart 1 x wk
07457	117 Kathy Cir	10.53	10.53	1 cart 1 x wk
07461	1002 Ancient Trail	10.53	10.53	1 cart 1 x wk
07462	2135 W Aztec Blvd	10.53	10.53	1 cart 1 x wk
07471	818 N Light Plant Rd	10.53	10.53	1 cart 1 x wk
07476	817 Tangigoot Dr	10.53	10.53	1 cart 1 x wk
07479	709 Little Rabbit Dr	10.53	10.53	1 cart 1 x wk
07480	805 La Plata Ave	10.53	10.53	1 cart 1 x wk
07481	300 N Pollard Ave	10.53	10.53	1 cart 1 x wk
07482	120 Kathy Cir	10.53	10.53	1 cart 1 x wk
07483	806 Tangigoot Dr	10.53	10.53	1 cart 1 x wk
07485	205 Willow Ln	10.53	10.53	1 cart 1 x wk
07486	108 Kathy Cir	10.53	10.53	1 cart 1 x wk
07487	604 Taos Ave	10.53	10.53	1 cart 1 x wk
07491	405 Pueblo St	10.53	10.53	1 cart 1 x wk
07494	556 E Zia	10.53	10.53	1 cart 1 x wk
07496	1137 Graceland Dr	10.53	10.53	1 cart 1 x wk
07498	815 La Plata Ave	10.53	10.53	1 cart 1 x wk
07500	330 N Pollard	10.53	10.53	1 cart 1 x wk
07502	400 Pueblo St	10.53	10.53	1 cart 1 x wk
07503	3100 Hately Ct	10.53	10.53	1 cart 1 x wk
07507	102 Rebecca Ct	10.53	10.53	1 cart 1 x wk
07510	3368 Jf Scott Dr	10.53	10.53	1 cart 1 x wk
07512	708 Little Rabbit Dr	10.53	10.53	1 cart 1 x wk
07514	5 Road 2550	10.53	10.53	1 cart 1 x wk
07517	1135 Mccoy Ave	10.53	10.53	1 cart 1 x wk
07524	3400 Mascarenas Dr	10.53	10.53	1 cart 1 x wk
07531	663 W Hampton Canyon Rd	10.53	10.53	1 cart 1 x wk
07532	3416 Mascarenas Dr	10.53	10.53	1 cart 1 x wk
07534	99 Road 2553	10.53	10.53	1 cart 1 x wk
07535	306 Blanco St	10.53	10.53	1 cart 1 x wk
00009	1516 Bessie St	15.60	15.60	1 cart + 1 extra cart - 1 x wk
00017	1009 Rio Hondo Rd	15.60	15.60	1 cart + 1 extra cart - 1 x wk
00018	310 Crandall Dr	15.60	15.60	1 cart + 1 extra cart - 1 x wk
00033	802 Apache Ave	15.60	15.60	1 cart + 1 extra cart - 1 x wk
00036	1112 Graceland Dr	15.60	15.60	1 cart + 1 extra cart - 1 x wk
00047	310 Ruins Rd	15.60	15.60	1 cart + 1 extra cart - 1 x wk
00050	115 N Church Ave	15.60	15.60	1 cart + 1 extra cart - 1 x wk
00075	1005 Mccoy Ave	15.60	15.60	1 cart + 1 extra cart - 1 x wk
00087	505 Orchard Ave	15.60	15.60	1 cart + 1 extra cart - 1 x wk
00098	302 Rio Pecos Rd	15.60	15.60	1 cart + 1 extra cart - 1 x wk
00104	411 Western Cir	15.60	15.60	1 cart + 1 extra cart - 1 x wk
00112	500 Ruins Rd Trlr 21	15.60	15.60	1 cart + 1 extra cart - 1 x wk
00117	328 S Main Ave	15.60	15.60	1 cart + 1 extra cart - 1 x wk
00125	811 La Plata Ave	15.60	15.60	1 cart + 1 extra cart - 1 x wk
00126	907 Mountain View Dr	15.60	15.60	1 cart + 1 extra cart - 1 x wk
00160	1029 Rio Brazos Rd	15.60	15.60	1 cart + 1 extra cart - 1 x wk
00161	305 N Light Plant Rd Trlr 57	15.60	15.60	1 cart + 1 extra cart - 1 x wk
00175	1300 Heiland Cir	15.60	15.60	1 cart + 1 extra cart - 1 x wk
00176	319 Bunker Ave	15.60	15.60	1 cart + 1 extra cart - 1 x wk
00177	413 Pueblo St	15.60	15.60	1 cart + 1 extra cart - 1 x wk
00184	413 Parkland Dr	15.60	15.60	1 cart + 1 extra cart - 1 x wk
00185	405 N Oliver Dr	15.60	15.60	1 cart + 1 extra cart - 1 x wk
00188	204 Arriba Ave	15.60	15.60	1 cart + 1 extra cart - 1 x wk
00192	703 Pioneer Ave	15.60	15.60	1 cart + 1 extra cart - 1 x wk

00195	101 Ruins Rd # A	15.60	15.60	1 cart + 1 extra cart - 1 x wk
00211	301 N Church Ave	15.60	15.60	1 cart + 1 extra cart - 1 x wk
00212	1517 Riverview Ave	15.60	15.60	1 cart + 1 extra cart - 1 x wk
00223	300 N Rio Grande Ave	15.60	15.60	1 cart + 1 extra cart - 1 x wk
00226	418 Pueblo St	15.60	15.60	1 cart + 1 extra cart - 1 x wk
00238	500 Ruins Rd Trlr 1	15.60	15.60	1 cart + 1 extra cart - 1 x wk
00254	815 Mossman Ave	15.60	15.60	1 cart + 1 extra cart - 1 x wk
00257	210 Mesa Dr	15.60	15.60	1 cart + 1 extra cart - 1 x wk
00258	1120 Graceland Dr	15.60	15.60	1 cart + 1 extra cart - 1 x wk
00260	521 Ruins Rd	15.60	15.60	1 cart + 1 extra cart - 1 x wk
00262	621 Chamiza Ave	15.60	15.60	1 cart + 1 extra cart - 1 x wk
00271	1006 Rio Hondo Rd	15.60	15.60	1 cart + 1 extra cart - 1 x wk
00279	207 Sumner Pl	15.60	15.60	1 cart + 1 extra cart - 1 x wk
00281	709 San Ysidro Pl	15.60	15.60	1 cart + 1 extra cart - 1 x wk
00285	900 Townsend Ave	15.60	15.60	1 cart + 1 extra cart - 1 x wk
00288	1306 Heiland Cir	15.60	15.60	1 cart + 1 extra cart - 1 x wk
00295	500 Ruins Rd Trlr 24	15.60	15.60	1 cart + 1 extra cart - 1 x wk
00299	905 NE Aztec Blvd	15.60	15.60	1 cart + 1 extra cart - 1 x wk
00308	1629 Maple St	15.60	15.60	1 cart + 1 extra cart - 1 x wk
00309	1104 Rio Brazos Rd	15.60	15.60	1 cart + 1 extra cart - 1 x wk
00315	804 Apache Ave	15.60	15.60	1 cart + 1 extra cart - 1 x wk
00323	516 Western Dr	15.60	15.60	1 cart + 1 extra cart - 1 x wk
00336	617 Chamiza Ave	15.60	15.60	1 cart + 1 extra cart - 1 x wk
00346	305 Frederick Ave	15.60	15.60	1 cart + 1 extra cart - 1 x wk
00358	609 Orchard Ave	15.60	15.60	1 cart + 1 extra cart - 1 x wk
00359	1305 Heiland Cir	15.60	15.60	1 cart + 1 extra cart - 1 x wk
00362	612 Sabena St	15.60	15.60	1 cart + 1 extra cart - 1 x wk
00387	914 Mountain View Dr	15.60	15.60	1 cart + 1 extra cart - 1 x wk
00392	313 Rio Pecos Rd	15.60	15.60	1 cart + 1 extra cart - 1 x wk
00404	805 Mossman Ave	15.60	15.60	1 cart + 1 extra cart - 1 x wk
00408	500 Ruins Rd Trlr 16	15.60	15.60	1 cart + 1 extra cart - 1 x wk
00411	415 Pueblo St	15.60	15.60	1 cart + 1 extra cart - 1 x wk
00432	115 S Mesa Verde Ave	15.60	15.60	1 cart + 1 extra cart - 1 x wk
00435	402 Zuni St	15.60	15.60	1 cart + 1 extra cart - 1 x wk
00443	507 Pinon St	15.60	15.60	1 cart + 1 extra cart - 1 x wk
00447	1617 Maple St	15.60	15.60	1 cart + 1 extra cart - 1 x wk
00450	907 El Sol Dr	15.60	15.60	1 cart + 1 extra cart - 1 x wk
00451	814 Mossman Ave	15.60	15.60	1 cart + 1 extra cart - 1 x wk
00456	323 S Church Ave	15.60	15.60	1 cart + 1 extra cart - 1 x wk
00457	1624 N Glenmary Dr	15.60	15.60	1 cart + 1 extra cart - 1 x wk
00463	1007 Townsend Ave	15.60	15.60	1 cart + 1 extra cart - 1 x wk
00466	404 Newman Ave	15.60	15.60	1 cart + 1 extra cart - 1 x wk
00470	1109 Graceland Dr	15.60	15.60	1 cart + 1 extra cart - 1 x wk
00473	803 La Plata Ave	15.60	15.60	1 cart + 1 extra cart - 1 x wk
00478	919 Mountain View Dr	15.60	15.60	1 cart + 1 extra cart - 1 x wk
00481	307 Swire Ave	15.60	15.60	1 cart + 1 extra cart - 1 x wk
00482	903 S Rio Grande Ave	15.60	15.60	1 cart + 1 extra cart - 1 x wk
00491	402 N Church Ave	15.60	15.60	1 cart + 1 extra cart - 1 x wk
00498	404 Pueblo St	15.60	15.60	1 cart + 1 extra cart - 1 x wk
00500	510 Ruins Rd Trlr 28	15.60	15.60	1 cart + 1 extra cart - 1 x wk
00521	305 N Light Plant Rd Trlr 52	15.60	15.60	1 cart + 1 extra cart - 1 x wk
00522	517 S Main Ave	15.60	15.60	1 cart + 1 extra cart - 1 x wk
00526	1813 W Aztec Blvd	15.60	15.60	1 cart + 1 extra cart - 1 x wk
00542	324 Heiland Rd	15.60	15.60	1 cart + 1 extra cart - 1 x wk
00545	413 Heiland Rd	15.60	15.60	1 cart + 1 extra cart - 1 x wk
00547	305 Rio Pecos Rd	15.60	15.60	1 cart + 1 extra cart - 1 x wk
00556	810 Pioneer Ave	15.60	15.60	1 cart + 1 extra cart - 1 x wk
00588	309 S Mesa Verde Ave	15.60	15.60	1 cart + 1 extra cart - 1 x wk
00592	815 Baird Cir	15.60	15.60	1 cart + 1 extra cart - 1 x wk
00604	321 Arnold Dr	15.60	15.60	1 cart + 1 extra cart - 1 x wk
00607	311 S Church Ave	15.60	15.60	1 cart + 1 extra cart - 1 x wk
00608	401 Lovers Ln	15.60	15.60	1 cart + 1 extra cart - 1 x wk
00611	304 Mccloud Ct	15.60	15.60	1 cart + 1 extra cart - 1 x wk
00655	321 N Church Ave	15.60	15.60	1 cart + 1 extra cart - 1 x wk
00656	410 N Oliver Dr	15.60	15.60	1 cart + 1 extra cart - 1 x wk
00660	1234 NE Aztec Blvd Spc 2	15.60	15.60	1 cart + 1 extra cart - 1 x wk
00675	201 Mesa Dr	15.60	15.60	1 cart + 1 extra cart - 1 x wk
00683	1620 S Glenmary Dr	15.60	15.60	1 cart + 1 extra cart - 1 x wk
00687	313 S Church Ave	15.60	15.60	1 cart + 1 extra cart - 1 x wk
00691	305 N Light Plant Rd Trlr 59	15.60	15.60	1 cart + 1 extra cart - 1 x wk
00703	305 Gila Rd	15.60	15.60	1 cart + 1 extra cart - 1 x wk

00705	816 Maddox Ave	15.60	15.60	1 cart + 1 extra cart - 1 x wk
00711	1112 Rio Brazos Rd	15.60	15.60	1 cart + 1 extra cart - 1 x wk
00713	814 Baird Cir	15.60	15.60	1 cart + 1 extra cart - 1 x wk
00722	400 S Main Ave	15.60	15.60	1 cart + 1 extra cart - 1 x wk
00731	402 S Church Ave	15.60	15.60	1 cart + 1 extra cart - 1 x wk
00735	928 Mountain View Dr	15.60	15.60	1 cart + 1 extra cart - 1 x wk
00738	310 N Mesa Verde Ave	15.60	15.60	1 cart + 1 extra cart - 1 x wk
00750	400 Parkland Dr	15.60	15.60	1 cart + 1 extra cart - 1 x wk
00752	416 Parkland Dr	15.60	15.60	1 cart + 1 extra cart - 1 x wk
00753	211 Mesa Dr	15.60	15.60	1 cart + 1 extra cart - 1 x wk
00763	318 Misty Dr	15.60	15.60	1 cart + 1 extra cart - 1 x wk
00764	510 N Oliver Dr	15.60	15.60	1 cart + 1 extra cart - 1 x wk
00770	324 Misty Dr	15.60	15.60	1 cart + 1 extra cart - 1 x wk
00782	1201 Iris Dr	15.60	15.60	1 cart + 1 extra cart - 1 x wk
00783	1116 Rio Brazos Rd	15.60	15.60	1 cart + 1 extra cart - 1 x wk
00788	204 Hermosa Dr	15.60	15.60	1 cart + 1 extra cart - 1 x wk
00789	704 Chamiza Ave	15.60	15.60	1 cart + 1 extra cart - 1 x wk
00792	415 Animas St	15.60	15.60	1 cart + 1 extra cart - 1 x wk
00801	223 E Zia St	15.60	15.60	1 cart + 1 extra cart - 1 x wk
00809	803 Apache Ave	15.60	15.60	1 cart + 1 extra cart - 1 x wk
00811	1000 Cimarron Ave	15.60	15.60	1 cart + 1 extra cart - 1 x wk
00815	219 S Church Ave	15.60	15.60	1 cart + 1 extra cart - 1 x wk
00834	305 N Lightplant Rd Trlr 53	15.60	15.60	1 cart + 1 extra cart - 1 x wk
00835	509 Pinon St	15.60	15.60	1 cart + 1 extra cart - 1 x wk
00845	904 N Rio Grande Ave	15.60	15.60	1 cart + 1 extra cart - 1 x wk
00852	409 Pueblo St	15.60	15.60	1 cart + 1 extra cart - 1 x wk
00858	508 Pinon St	15.60	15.60	1 cart + 1 extra cart - 1 x wk
00864	401 S Church Ave	15.60	15.60	1 cart + 1 extra cart - 1 x wk
00867	416 Pueblo St	15.60	15.60	1 cart + 1 extra cart - 1 x wk
00871	507 Orchard Ave	15.60	15.60	1 cart + 1 extra cart - 1 x wk
00875	626 Blanco St	15.60	15.60	1 cart + 1 extra cart - 1 x wk
00881	310 Canadian Cir	15.60	15.60	1 cart + 1 extra cart - 1 x wk
00894	305 N Light Plant Rd Trlr 62	15.60	15.60	1 cart + 1 extra cart - 1 x wk
00895	822 Maddox Ave	15.60	15.60	1 cart + 1 extra cart - 1 x wk
00904	402 S Main Ave	15.60	15.60	1 cart + 1 extra cart - 1 x wk
00907	304 Heiland Rd	15.60	15.60	1 cart + 1 extra cart - 1 x wk
00908	302 Heiland Rd	15.60	15.60	1 cart + 1 extra cart - 1 x wk
00911	1216 W Aztec Blvd Trlr 41	15.60	15.60	1 cart + 1 extra cart - 1 x wk
00919	1414 Martin Ave	15.60	15.60	1 cart + 1 extra cart - 1 x wk
00922	803 Ute Ave	15.60	15.60	1 cart + 1 extra cart - 1 x wk
00932	811 Mossman Ave	15.60	15.60	1 cart + 1 extra cart - 1 x wk
00942	407 Western Cir	15.60	15.60	1 cart + 1 extra cart - 1 x wk
00954	304 Frederick Ave	15.60	15.60	1 cart + 1 extra cart - 1 x wk
00960	208 Willow Ln	15.60	15.60	1 cart + 1 extra cart - 1 x wk
00972	705 Apache Ave	15.60	15.60	1 cart + 1 extra cart - 1 x wk
00980	807 Ute Ave	15.60	15.60	1 cart + 1 extra cart - 1 x wk
00983	524 S Park Ave	15.60	15.60	1 cart + 1 extra cart - 1 x wk
01009	918 Mountain View Dr	15.60	15.60	1 cart + 1 extra cart - 1 x wk
01023	625 San Ysidro Pl	15.60	15.60	1 cart + 1 extra cart - 1 x wk
01029	510 Ruins Rd Trlr 42	15.60	15.60	1 cart + 1 extra cart - 1 x wk
01048	613 Taos Ave	15.60	15.60	1 cart + 1 extra cart - 1 x wk
01059	821 Baird Cir	15.60	15.60	1 cart + 1 extra cart - 1 x wk
01060	305 Lovers Ln	15.60	15.60	1 cart + 1 extra cart - 1 x wk
01062	400 N Light Plant Rd Trlr 91	15.60	15.60	1 cart + 1 extra cart - 1 x wk
01064	908 Mountain View Dr	15.60	15.60	1 cart + 1 extra cart - 1 x wk
01065	1116 Graceland Dr	15.60	15.60	1 cart + 1 extra cart - 1 x wk
01067	419 Heiland Pl	15.60	15.60	1 cart + 1 extra cart - 1 x wk
01068	614 Blanco St	15.60	15.60	1 cart + 1 extra cart - 1 x wk
01069	2017 Sierra Ave	15.60	15.60	1 cart + 1 extra cart - 1 x wk
01077	1234 NE Aztec Blvd Spc 14	15.60	15.60	1 cart + 1 extra cart - 1 x wk
01082	628 San Ysidro Pl	15.60	15.60	1 cart + 1 extra cart - 1 x wk
01083	421 N Mesa Verde Ave	15.60	15.60	1 cart + 1 extra cart - 1 x wk
01088	417 Animas St	15.60	15.60	1 cart + 1 extra cart - 1 x wk
01090	809 Mccoy Ave	15.60	15.60	1 cart + 1 extra cart - 1 x wk
01100	205 Mesilla Dr	15.60	15.60	1 cart + 1 extra cart - 1 x wk
01106	309 Rio Pecos Rd	15.60	15.60	1 cart + 1 extra cart - 1 x wk
01110	500 Ruins Rd Trlr 18	15.60	15.60	1 cart + 1 extra cart - 1 x wk
01132	823 Apache Pl	15.60	15.60	1 cart + 1 extra cart - 1 x wk
01140	306 S Church Ave	15.60	15.60	1 cart + 1 extra cart - 1 x wk
01145	202 Hermosa Dr	15.60	15.60	1 cart + 1 extra cart - 1 x wk
01149	910 Mountain View Dr	15.60	15.60	1 cart + 1 extra cart - 1 x wk

01155	705 Chamiza Ave	15.60	15.60	1 cart + 1 extra cart - 1 x wk
01159	406 Newman Ave	15.60	15.60	1 cart + 1 extra cart - 1 x wk
01171	804 La Plata Ave	15.60	15.60	1 cart + 1 extra cart - 1 x wk
01195	904 Townsend Ave	15.60	15.60	1 cart + 1 extra cart - 1 x wk
01201	1617 S Glenmary Dr	15.60	15.60	1 cart + 1 extra cart - 1 x wk
01210	1512 Bessie St	15.60	15.60	1 cart + 1 extra cart - 1 x wk
01214	516 Ruins Rd Trlr 57	15.60	15.60	1 cart + 1 extra cart - 1 x wk
01218	516 Kiva Ave	15.60	15.60	1 cart + 1 extra cart - 1 x wk
01227	211 Sumner Pl	15.60	15.60	1 cart + 1 extra cart - 1 x wk
01241	412 Parkland Dr	15.60	15.60	1 cart + 1 extra cart - 1 x wk
01243	303 S Light Plant Rd	15.60	15.60	1 cart + 1 extra cart - 1 x wk
01251	202 N Mesa Verde Ave	15.60	15.60	1 cart + 1 extra cart - 1 x wk
01258	802 Baird Cir	15.60	15.60	1 cart + 1 extra cart - 1 x wk
01260	300 Mesa Dr	15.60	15.60	1 cart + 1 extra cart - 1 x wk
01275	1001 NE Aztec Blvd	15.60	15.60	1 cart + 1 extra cart - 1 x wk
01281	327 Arnold Dr	15.60	15.60	1 cart + 1 extra cart - 1 x wk
01300	404 S Church Ave	15.60	15.60	1 cart + 1 extra cart - 1 x wk
01303	1512 Martin Ave	15.60	15.60	1 cart + 1 extra cart - 1 x wk
01305	210 E Glenmary Dr	15.60	15.60	1 cart + 1 extra cart - 1 x wk
01310	1028 Rio Brazos Rd	15.60	15.60	1 cart + 1 extra cart - 1 x wk
01338	509 Orchard Ave	15.60	15.60	1 cart + 1 extra cart - 1 x wk
01345	803 S Rio Grande Ave	15.60	15.60	1 cart + 1 extra cart - 1 x wk
01359	406 S Main Ave	15.60	15.60	1 cart + 1 extra cart - 1 x wk
01367	532 S Park Ave	15.60	15.60	1 cart + 1 extra cart - 1 x wk
01374	400 N Light Plant Rd Trlr 86	15.60	15.60	1 cart + 1 extra cart - 1 x wk
01380	1010 Rio Hondo Rd	15.60	15.60	1 cart + 1 extra cart - 1 x wk
01405	1206 Parkland Dr	15.60	15.60	1 cart + 1 extra cart - 1 x wk
01407	406 Pueblo St	15.60	15.60	1 cart + 1 extra cart - 1 x wk
01409	1403 Parkland Cir	15.60	15.60	1 cart + 1 extra cart - 1 x wk
01443	500 Ruins Rd Trlr 6	15.60	15.60	1 cart + 1 extra cart - 1 x wk
01444	315 Clark Ave	15.60	15.60	1 cart + 1 extra cart - 1 x wk
01451	412 Zuni St	15.60	15.60	1 cart + 1 extra cart - 1 x wk
01460	1310 Heiland Cir	15.60	15.60	1 cart + 1 extra cart - 1 x wk
01480	409 Parkland Dr	15.60	15.60	1 cart + 1 extra cart - 1 x wk
01481	809 La Plata Ave	15.60	15.60	1 cart + 1 extra cart - 1 x wk
01492	300 S Mesa Verde Ave	15.60	15.60	1 cart + 1 extra cart - 1 x wk
01497	801 S Rio Grande Ave	15.60	15.60	1 cart + 1 extra cart - 1 x wk
01511	303 Swire Ave	15.60	15.60	1 cart + 1 extra cart - 1 x wk
01515	500 Ruins Rd Trlr 12	15.60	15.60	1 cart + 1 extra cart - 1 x wk
01533	406 Lovers Ln	15.60	15.60	1 cart + 1 extra cart - 1 x wk
01534	302 N Mesa Verde Ave	15.60	15.60	1 cart + 1 extra cart - 1 x wk
01535	200 N Pollard Ave	15.60	15.60	1 cart + 1 extra cart - 1 x wk
01542	219 Arnold Dr	15.60	15.60	1 cart + 1 extra cart - 1 x wk
01546	808 Pioneer Ave	15.60	15.60	1 cart + 1 extra cart - 1 x wk
01556	722 Blanco St	15.60	15.60	1 cart + 1 extra cart - 1 x wk
01558	311 Swire Ave	15.60	15.60	1 cart + 1 extra cart - 1 x wk
01570	220 S Mesa Verde Ave	15.60	15.60	1 cart + 1 extra cart - 1 x wk
01586	309 Blanco St	15.60	15.60	1 cart + 1 extra cart - 1 x wk
01611	922 Mountain View Dr	15.60	15.60	1 cart + 1 extra cart - 1 x wk
01637	800 Lovers Ln	15.60	15.60	1 cart + 1 extra cart - 1 x wk
01668	1625 Maple St	15.60	15.60	1 cart + 1 extra cart - 1 x wk
01693	1823 W Aztec Blvd	15.60	15.60	1 cart + 1 extra cart - 1 x wk
01742	200 Crandall Dr	15.60	15.60	1 cart + 1 extra cart - 1 x wk
01827	605 Pioneer Ave	15.60	15.60	1 cart + 1 extra cart - 1 x wk
01837	602 White Ave	15.60	15.60	1 cart + 1 extra cart - 1 x wk
01939	410 S Church Ave	15.60	15.60	1 cart + 1 extra cart - 1 x wk
01955	206 Willow Ln	15.60	15.60	1 cart + 1 extra cart - 1 x wk
02000	600 Rio Pecos Rd	15.60	15.60	1 cart + 1 extra cart - 1 x wk
02009	408 Western Cir	15.60	15.60	1 cart + 1 extra cart - 1 x wk
02012	510 Ruins Rd Trlr 38	15.60	15.60	1 cart + 1 extra cart - 1 x wk
02015	700 Ford St	15.60	15.60	1 cart + 1 extra cart - 1 x wk
02021	717 Apache Ave	15.60	15.60	1 cart + 1 extra cart - 1 x wk
02057	409 Swire Ave	15.60	15.60	1 cart + 1 extra cart - 1 x wk
02098	305 N Light Plant Rd Trlr 55	15.60	15.60	1 cart + 1 extra cart - 1 x wk
02115	404 Swire Ave	15.60	15.60	1 cart + 1 extra cart - 1 x wk
02118	816 Pioneer Ave	15.60	15.60	1 cart + 1 extra cart - 1 x wk
02185	206 Mesa Dr	15.60	15.60	1 cart + 1 extra cart - 1 x wk
02195	1007 Rio Hondo Rd	15.60	15.60	1 cart + 1 extra cart - 1 x wk
02201	601 White Ave	15.60	15.60	1 cart + 1 extra cart - 1 x wk
02215	707 Chamiza Ave	15.60	15.60	1 cart + 1 extra cart - 1 x wk
02225	322 Misty Dr	15.60	15.60	1 cart + 1 extra cart - 1 x wk

02254	1600 S Glenmary Dr	15.60	15.60	1 cart + 1 extra cart - 1 x wk
02276	1100 Rio Brazos Rd	15.60	15.60	1 cart + 1 extra cart - 1 x wk
02324	809 Blanco St	15.60	15.60	1 cart + 1 extra cart - 1 x wk
02372	400 N Light Plant Rd Trlr 104	15.60	15.60	1 cart + 1 extra cart - 1 x wk
02452	530 S Park Ave	15.60	15.60	1 cart + 1 extra cart - 1 x wk
02457	1007 Cimarron Ave	15.60	15.60	1 cart + 1 extra cart - 1 x wk
02487	527 S Main Ave	15.60	15.60	1 cart + 1 extra cart - 1 x wk
02489	401 Parkland Dr	15.60	15.60	1 cart + 1 extra cart - 1 x wk
02496	200 Hermosa Dr	15.60	15.60	1 cart + 1 extra cart - 1 x wk
02515	707 Chamiza Ave 1/2	15.60	15.60	1 cart + 1 extra cart - 1 x wk
02591	800 La Plata Ave	15.60	15.60	1 cart + 1 extra cart - 1 x wk
02613	306 E Glenmary Dr	15.60	15.60	1 cart + 1 extra cart - 1 x wk
02634	516 Ruins Rd Trlr 74	15.60	15.60	1 cart + 1 extra cart - 1 x wk
02665	505 San Juan Ave	15.60	15.60	1 cart + 1 extra cart - 1 x wk
02727	403 Swire Ave	15.60	15.60	1 cart + 1 extra cart - 1 x wk
02751	503 White Ave	15.60	15.60	1 cart + 1 extra cart - 1 x wk
02778	408 S Main Ave	15.60	15.60	1 cart + 1 extra cart - 1 x wk
02795	1214 Mccoy Ave	15.60	15.60	1 cart + 1 extra cart - 1 x wk
02840	218 S Church Ave	15.60	15.60	1 cart + 1 extra cart - 1 x wk
02878	311 S Mesa Verde Ave	15.60	15.60	1 cart + 1 extra cart - 1 x wk
02904	1601 N Glenmary Dr	15.60	15.60	1 cart + 1 extra cart - 1 x wk
02913	204 S Main Ave A	15.60	15.60	1 cart + 1 extra cart - 1 x wk
03038	305 S Mesa Verde Ave	15.60	15.60	1 cart + 1 extra cart - 1 x wk
03131	312 Rio Pecos Rd	15.60	15.60	1 cart + 1 extra cart - 1 x wk
03151	337 Gila Rd	15.60	15.60	1 cart + 1 extra cart - 1 x wk
03180	421 N Church Ave	15.60	15.60	1 cart + 1 extra cart - 1 x wk
03208	213 Sumner Pl & 215	15.60	15.60	1 cart + 1 extra cart - 1 x wk
03218	408 N Church Ave	15.60	15.60	1 cart + 1 extra cart - 1 x wk
03230	901 NE Aztec Blvd	15.60	15.60	1 cart + 1 extra cart - 1 x wk
03233	806 Baird Cir	15.60	15.60	1 cart + 1 extra cart - 1 x wk
03257	411 Swire Ave	15.60	15.60	1 cart + 1 extra cart - 1 x wk
03258	701 Ute Ave	15.60	15.60	1 cart + 1 extra cart - 1 x wk
03271	318 Sunrise Ct	15.60	15.60	1 cart + 1 extra cart - 1 x wk
03284	311 Arnold Dr	15.60	15.60	1 cart + 1 extra cart - 1 x wk
03301	1205 Iris Dr	15.60	15.60	1 cart + 1 extra cart - 1 x wk
03305	1217 Mccoy Ave	15.60	15.60	1 cart + 1 extra cart - 1 x wk
03307	500 Ruins Rd Trlr 5	15.60	15.60	1 cart + 1 extra cart - 1 x wk
03317	823 Blanco St	15.60	15.60	1 cart + 1 extra cart - 1 x wk
04034	701 Apache Ave	15.60	15.60	1 cart + 1 extra cart - 1 x wk
04054	720 Chamiza Ave	15.60	15.60	1 cart + 1 extra cart - 1 x wk
04079	513 Western Dr	15.60	15.60	1 cart + 1 extra cart - 1 x wk
04089	932 Mountain View Dr	15.60	15.60	1 cart + 1 extra cart - 1 x wk
04090	815 NE Aztec Blvd 1/2	15.60	15.60	1 cart + 1 extra cart - 1 x wk
05018	1625 S Glenmary Dr	15.60	15.60	1 cart + 1 extra cart - 1 x wk
05025	305 N Light Plant Rd Trlr 49	15.60	15.60	1 cart + 1 extra cart - 1 x wk
05047	305 N Light Plant Rd Trlr 63	15.60	15.60	1 cart + 1 extra cart - 1 x wk
05061	408 Lovers Ln	15.60	15.60	1 cart + 1 extra cart - 1 x wk
05065	402 Western Cir	15.60	15.60	1 cart + 1 extra cart - 1 x wk
05069	516 Ruins Rd Trlr 50	15.60	15.60	1 cart + 1 extra cart - 1 x wk
05080	2125 W Aztec Blvd	15.60	15.60	1 cart + 1 extra cart - 1 x wk
06005	510 Ruins Rd Trlr 48	15.60	15.60	1 cart + 1 extra cart - 1 x wk
06018	305 N Light Plant Rd Trlr 13	15.60	15.60	1 cart + 1 extra cart - 1 x wk
06022	305 N Light Plant Rd Trlr 42	15.60	15.60	1 cart + 1 extra cart - 1 x wk
06032	400 N Light Plant Rd Trlr 5	15.60	15.60	1 cart + 1 extra cart - 1 x wk
06054	400 N Light Plant Rd Trlr 64	15.60	15.60	1 cart + 1 extra cart - 1 x wk
06057	1519 Riverview Ave	15.60	15.60	1 cart + 1 extra cart - 1 x wk
06085	621 Blanco St	15.60	15.60	1 cart + 1 extra cart - 1 x wk
06111	406 Fairgrounds Rd	15.60	15.60	1 cart + 1 extra cart - 1 x wk
06127	1905 Crane Crossing Rd	15.60	15.60	1 cart + 1 extra cart - 1 x wk
06137	206 N Pollard Ave	15.60	15.60	1 cart + 1 extra cart - 1 x wk
06177	807 Pioneer Ave	15.60	15.60	1 cart + 1 extra cart - 1 x wk
06182	603 Orchard Ave	15.60	15.60	1 cart + 1 extra cart - 1 x wk
06184	712 N Light Plant Rd	15.60	15.60	1 cart + 1 extra cart - 1 x wk
06194	609 Sabena St Ll Acct	15.60	15.60	1 cart + 1 extra cart - 1 x wk
06202	707 Pioneer Ave	15.60	15.60	1 cart + 1 extra cart - 1 x wk
06213	717 Sagebrush Dr	15.60	15.60	1 cart + 1 extra cart - 1 x wk
06232	714 Sagebrush Dr	15.60	15.60	1 cart + 1 extra cart - 1 x wk
06251	203 Heritage Ln	15.60	15.60	1 cart + 1 extra cart - 1 x wk
06253	205 Heritage Ln	15.60	15.60	1 cart + 1 extra cart - 1 x wk
06255	207 Heritage Ln	15.60	15.60	1 cart + 1 extra cart - 1 x wk
06256	208 Heritage Ln	15.60	15.60	1 cart + 1 extra cart - 1 x wk

06257	209 Heritage Ln	15.60	15.60	1 cart + 1 extra cart - 1 x wk
06262	214 Heritage Ln	15.60	15.60	1 cart + 1 extra cart - 1 x wk
06263	215 Heritage Ln	15.60	15.60	1 cart + 1 extra cart - 1 x wk
06264	216 Heritage Ln	15.60	15.60	1 cart + 1 extra cart - 1 x wk
06283	605 White Ave	15.60	15.60	1 cart + 1 extra cart - 1 x wk
06304	517 Kiva Ave & 519	15.60	15.60	1 cart + 1 extra cart - 1 x wk
06311	600 Blackshawl Cir	15.60	15.60	1 cart + 1 extra cart - 1 x wk
06313	602 Blackshawl Cir	15.60	15.60	1 cart + 1 extra cart - 1 x wk
06317	606 Blackshawl Cir	15.60	15.60	1 cart + 1 extra cart - 1 x wk
06325	400 N Light Plant Rd Trlr 57	15.60	15.60	1 cart + 1 extra cart - 1 x wk
06330	705 Sagebrush Dr	15.60	15.60	1 cart + 1 extra cart - 1 x wk
06334	400 N Light Plant Rd Trlr 21	15.60	15.60	1 cart + 1 extra cart - 1 x wk
06341	11 Road 3004	15.60	15.60	1 cart + 1 extra cart - 1 x wk
06351	200 Heritage Ln	15.60	15.60	1 cart + 1 extra cart - 1 x wk
06353	711 Maraboos Cir	15.60	15.60	1 cart + 1 extra cart - 1 x wk
06366	702 Sagebrush Dr	15.60	15.60	1 cart + 1 extra cart - 1 x wk
06374	15 Road 2960	15.60	15.60	1 cart + 1 extra cart - 1 x wk
06380	610 Kokopelli Dr	15.60	15.60	1 cart + 1 extra cart - 1 x wk
06381	400 N Light Plant Rd Trlr 10	15.60	15.60	1 cart + 1 extra cart - 1 x wk
06383	710 Maraboos Cir	15.60	15.60	1 cart + 1 extra cart - 1 x wk
06390	815 Tangigoot Dr	15.60	15.60	1 cart + 1 extra cart - 1 x wk
06394	616 Anasazi Dr	15.60	15.60	1 cart + 1 extra cart - 1 x wk
06418	818 Maddox Ave	15.60	15.60	1 cart + 1 extra cart - 1 x wk
06455	708 Sagebrush Dr	15.60	15.60	1 cart + 1 extra cart - 1 x wk
06465	808 Spotted Wolf Ave	15.60	15.60	1 cart + 1 extra cart - 1 x wk
06470	617 French Dr	15.60	15.60	1 cart + 1 extra cart - 1 x wk
06486	705 French Dr	15.60	15.60	1 cart + 1 extra cart - 1 x wk
06507	65 Road 2999	15.60	15.60	1 cart + 1 extra cart - 1 x wk
06508	400 N Light Plant Rd Trlr 31	15.60	15.60	1 cart + 1 extra cart - 1 x wk
06513	807 Spotted Wolf Ave	15.60	15.60	1 cart + 1 extra cart - 1 x wk
06514	67 Road 2999	15.60	15.60	1 cart + 1 extra cart - 1 x wk
06517	230 Heritage Ln	15.60	15.60	1 cart + 1 extra cart - 1 x wk
06525	706 French Dr	15.60	15.60	1 cart + 1 extra cart - 1 x wk
06531	400 N Light Plant Rd Trlr 95	15.60	15.60	1 cart + 1 extra cart - 1 x wk
06533	1140 Graceland Dr	15.60	15.60	1 cart + 1 extra cart - 1 x wk
06544	401 Dillon St	15.60	15.60	1 cart + 1 extra cart - 1 x wk
06551	407 Andrew Dr	15.60	15.60	1 cart + 1 extra cart - 1 x wk
06552	308 Andrew Dr	15.60	15.60	1 cart + 1 extra cart - 1 x wk
06568	909 El Sol Dr	15.60	15.60	1 cart + 1 extra cart - 1 x wk
06569	911 El Sol Dr	15.60	15.60	1 cart + 1 extra cart - 1 x wk
06570	913 El Sol Dr	15.60	15.60	1 cart + 1 extra cart - 1 x wk
06572	403 Dawn Cir	15.60	15.60	1 cart + 1 extra cart - 1 x wk
06574	408 Andrew Dr	15.60	15.60	1 cart + 1 extra cart - 1 x wk
06576	401 Dawn Cir	15.60	15.60	1 cart + 1 extra cart - 1 x wk
06579	201 Swire Heights Dr	15.60	15.60	1 cart + 1 extra cart - 1 x wk
06581	1011 Kin Kaai Dr	15.60	15.60	1 cart + 1 extra cart - 1 x wk
06585	405 Dawn Cir	15.60	15.60	1 cart + 1 extra cart - 1 x wk
06591	704 Little Rabbit Dr	15.60	15.60	1 cart + 1 extra cart - 1 x wk
06593	307 Andrew Dr	15.60	15.60	1 cart + 1 extra cart - 1 x wk
06597	610 Little Sara Cir	15.60	15.60	1 cart + 1 extra cart - 1 x wk
06602	305 Andrew Dr	15.60	15.60	1 cart + 1 extra cart - 1 x wk
06609	402 Andrew Dr	15.60	15.60	1 cart + 1 extra cart - 1 x wk
06615	704 French Dr	15.60	15.60	1 cart + 1 extra cart - 1 x wk
06617	614 Kokopelli Dr	15.60	15.60	1 cart + 1 extra cart - 1 x wk
06621	801 Lonesome Dove Dr	15.60	15.60	1 cart + 1 extra cart - 1 x wk
06631	718 Sagebrush Dr	15.60	15.60	1 cart + 1 extra cart - 1 x wk
06636	802 Tangigoot Dr	15.60	15.60	1 cart + 1 extra cart - 1 x wk
06654	614 Little Sara Cir	15.60	15.60	1 cart + 1 extra cart - 1 x wk
06657	600 Dillon St	15.60	15.60	1 cart + 1 extra cart - 1 x wk
06665	611 Dillon St	15.60	15.60	1 cart + 1 extra cart - 1 x wk
06667	312 S Ash Ave	15.60	15.60	1 cart + 1 extra cart - 1 x wk
06668	609 Boone Cir	15.60	15.60	1 cart + 1 extra cart - 1 x wk
06671	1921 Crane Crossing Rd	15.60	15.60	1 cart + 1 extra cart - 1 x wk
06672	1221 Mccoy Ave	15.60	15.60	1 cart + 1 extra cart - 1 x wk
06673	204 Swire Heights Dr	15.60	15.60	1 cart + 1 extra cart - 1 x wk
06681	705 Dillon St	15.60	15.60	1 cart + 1 extra cart - 1 x wk
06685	710 Dillon St	15.60	15.60	1 cart + 1 extra cart - 1 x wk
06687	703 Dillon St	15.60	15.60	1 cart + 1 extra cart - 1 x wk
06710	40 Road 2577	15.60	15.60	1 cart + 1 extra cart - 1 x wk
06735	620 Dillon St	15.60	15.60	1 cart + 1 extra cart - 1 x wk
06737	605 Anasazi Dr	15.60	15.60	1 cart + 1 extra cart - 1 x wk

06750	624 Blanco St	15.60	15.60	1 cart + 1 extra cart - 1 x wk
06751	228 Heritage Ln	15.60	15.60	1 cart + 1 extra cart - 1 x wk
06756	707 Dillon St	15.60	15.60	1 cart + 1 extra cart - 1 x wk
06759	71 Road 2999	15.60	15.60	1 cart + 1 extra cart - 1 x wk
06760	702 Little Rabbit Dr	15.60	15.60	1 cart + 1 extra cart - 1 x wk
06762	812 N Light Plant Rd	15.60	15.60	1 cart + 1 extra cart - 1 x wk
06769	58 Road 2575	15.60	15.60	1 cart + 1 extra cart - 1 x wk
06771	98 Road 2581	15.60	15.60	1 cart + 1 extra cart - 1 x wk
06781	221 Heritage Ln	15.60	15.60	1 cart + 1 extra cart - 1 x wk
06782	697 Hampton Canyon Rd	15.60	15.60	1 cart + 1 extra cart - 1 x wk
06785	710 Sabena St	15.60	15.60	1 cart + 1 extra cart - 1 x wk
06788	314 S Ash Ave	15.60	15.60	1 cart + 1 extra cart - 1 x wk
06804	121 Bison Trl	15.60	15.60	1 cart + 1 extra cart - 1 x wk
06824	160 Falcon Blf	15.60	15.60	1 cart + 1 extra cart - 1 x wk
06833	160 Quail Run	15.60	15.60	1 cart + 1 extra cart - 1 x wk
06834	406 Sonny Dr	15.60	15.60	1 cart + 1 extra cart - 1 x wk
06836	410 Sonny Dr	15.60	15.60	1 cart + 1 extra cart - 1 x wk
06854	1294 S Main Ave	15.60	15.60	1 cart + 1 extra cart - 1 x wk
06868	60 Road 2598	15.60	15.60	1 cart + 1 extra cart - 1 x wk
06874	32 Road 2598	15.60	15.60	1 cart + 1 extra cart - 1 x wk
06876	33 Road 2598	15.60	15.60	1 cart + 1 extra cart - 1 x wk
06897	23 Road 2596	15.60	15.60	1 cart + 1 extra cart - 1 x wk
06914	400 N Oliver Dr	15.60	15.60	1 cart + 1 extra cart - 1 x wk
06934	201 Willow Ln	15.60	15.60	1 cart + 1 extra cart - 1 x wk
06939	810 N Light Plant Rd	15.60	15.60	1 cart + 1 extra cart - 1 x wk
06941	48 Road 2598 #a	15.60	15.60	1 cart + 1 extra cart - 1 x wk
06944	816 N Light Plant Rd	15.60	15.60	1 cart + 1 extra cart - 1 x wk
06947	814 N Light Plant Rd	15.60	15.60	1 cart + 1 extra cart - 1 x wk
06951	37 Road 2598	15.60	15.60	1 cart + 1 extra cart - 1 x wk
06957	5 Road 2596	15.60	15.60	1 cart + 1 extra cart - 1 x wk
06964	811 Tangigoot Dr	15.60	15.60	1 cart + 1 extra cart - 1 x wk
06966	35 Road 2595	15.60	15.60	1 cart + 1 extra cart - 1 x wk
06980	310 Andrew Dr	15.60	15.60	1 cart + 1 extra cart - 1 x wk
06981	402 N Oliver Dr	15.60	15.60	1 cart + 1 extra cart - 1 x wk
07001	722 Sagebrush Dr	15.60	15.60	1 cart + 1 extra cart - 1 x wk
07006	714 Chamiza Ave	15.60	15.60	1 cart + 1 extra cart - 1 x wk
07008	604 Little Rabbit Dr	15.60	15.60	1 cart + 1 extra cart - 1 x wk
07009	606 Little Rabbit Dr	15.60	15.60	1 cart + 1 extra cart - 1 x wk
07029	820 Hampton Canyon Rd	15.60	15.60	1 cart + 1 extra cart - 1 x wk
07046	113 Creekside Village Ct	15.60	15.60	1 cart + 1 extra cart - 1 x wk
07048	117 Creekside Village Ct	15.60	15.60	1 cart + 1 extra cart - 1 x wk
07050	121 Creekside Village Ct	15.60	15.60	1 cart + 1 extra cart - 1 x wk
07053	126 Creekside Village Ct	15.60	15.60	1 cart + 1 extra cart - 1 x wk
07057	553 E Zia St	15.60	15.60	1 cart + 1 extra cart - 1 x wk
07072	218 Hesperus Ave	15.60	15.60	1 cart + 1 extra cart - 1 x wk
07100	215 Robinson Ave	15.60	15.60	1 cart + 1 extra cart - 1 x wk
07107	302 Robinson Ave	15.60	15.60	1 cart + 1 extra cart - 1 x wk
07116	307 Robinson Ave	15.60	15.60	1 cart + 1 extra cart - 1 x wk
07128	319 Robinson Ave	15.60	15.60	1 cart + 1 extra cart - 1 x wk
07133	1717 Elm St	15.60	15.60	1 cart + 1 extra cart - 1 x wk
07142	523 French Dr	15.60	15.60	1 cart + 1 extra cart - 1 x wk
07156	97 Road 2595	15.60	15.60	1 cart + 1 extra cart - 1 x wk
07157	602 French Dr	15.60	15.60	1 cart + 1 extra cart - 1 x wk
07159	93 Road 2581	15.60	15.60	1 cart + 1 extra cart - 1 x wk
07178	721 Sr 575	15.60	15.60	1 cart + 1 extra cart - 1 x wk
07182	29 Road 2553	15.60	15.60	1 cart + 1 extra cart - 1 x wk
07198	3151 Mascareñas Dr	15.60	15.60	1 cart + 1 extra cart - 1 x wk
07211	7 Road 2584	15.60	15.60	1 cart + 1 extra cart - 1 x wk
07213	3401 Hampton Canyon Rd	15.60	15.60	1 cart + 1 extra cart - 1 x wk
07216	3348 J F Scott Dr	15.60	15.60	1 cart + 1 extra cart - 1 x wk
07221	3166 Griego Ct	15.60	15.60	1 cart + 1 extra cart - 1 x wk
07224	3340 J F Scott Dr	15.60	15.60	1 cart + 1 extra cart - 1 x wk
07236	3 Road 25531	15.60	15.60	1 cart + 1 extra cart - 1 x wk
07237	3216 Blancett Dr	15.60	15.60	1 cart + 1 extra cart - 1 x wk
07238	3320 J F Scott Dr	15.60	15.60	1 cart + 1 extra cart - 1 x wk
07239	501 Martinez Ln	15.60	15.60	1 cart + 1 extra cart - 1 x wk
07248	3308 J F Scott Dr	15.60	15.60	1 cart + 1 extra cart - 1 x wk
07259	97 Road 2581	15.60	15.60	1 cart + 1 extra cart - 1 x wk
07261	3343 J F Scott Dr	15.60	15.60	1 cart + 1 extra cart - 1 x wk
07275	3405 Mascareñas Dr	15.60	15.60	1 cart + 1 extra cart - 1 x wk
07276	3412 Mascareñas Dr	15.60	15.60	1 cart + 1 extra cart - 1 x wk

07277	40 Road 2598 #a	15.60	15.60	1 cart + 1 extra cart - 1 x wk
07283	3158 Griego Ct	15.60	15.60	1 cart + 1 extra cart - 1 x wk
07287	3409 Mascarenas Dr	15.60	15.60	1 cart + 1 extra cart - 1 x wk
07294	3347 J F Scott Dr	15.60	15.60	1 cart + 1 extra cart - 1 x wk
07295	513 N Oliver Dr	15.60	15.60	1 cart + 1 extra cart - 1 x wk
07296	3319 J F Scott Dr	15.60	15.60	1 cart + 1 extra cart - 1 x wk
07300	83 Road 2595	15.60	15.60	1 cart + 1 extra cart - 1 x wk
07301	87 Road 2595	15.60	15.60	1 cart + 1 extra cart - 1 x wk
07302	18 Road 2598	15.60	15.60	1 cart + 1 extra cart - 1 x wk
07309	516 French Dr	15.60	15.60	1 cart + 1 extra cart - 1 x wk
07314	3505 Rhodes Dr	15.60	15.60	1 cart + 1 extra cart - 1 x wk
07325	82 Road 2553	15.60	15.60	1 cart + 1 extra cart - 1 x wk
07327	3508 Rhodes Dr	15.60	15.60	1 cart + 1 extra cart - 1 x wk
07334	10 Road 2598	15.60	15.60	1 cart + 1 extra cart - 1 x wk
07339	3344 J F Scott Dr	15.60	15.60	1 cart + 1 extra cart - 1 x wk
07345	603 French Dr	15.60	15.60	1 cart + 1 extra cart - 1 x wk
07348	551 E Zia St	15.60	15.60	1 cart + 1 extra cart - 1 x wk
07359	89 Road 2553	15.60	15.60	1 cart + 1 extra cart - 1 x wk
07375	1155 Mccoy Ave	15.60	15.60	1 cart + 1 extra cart - 1 x wk
07389	3501 Rhodes Dr	15.60	15.60	1 cart + 1 extra cart - 1 x wk
07397	105 Kathy Cir	15.60	15.60	1 cart + 1 extra cart - 1 x wk
07413	109 Kathy Cir	15.60	15.60	1 cart + 1 extra cart - 1 x wk
07418	3372 J F Scott Dr	15.60	15.60	1 cart + 1 extra cart - 1 x wk
07428	3512 Rhodes Dr	15.60	15.60	1 cart + 1 extra cart - 1 x wk
07434	16 Road 2598	15.60	15.60	1 cart + 1 extra cart - 1 x wk
07463	3155 Mascarenas Dr	15.60	15.60	1 cart + 1 extra cart - 1 x wk
07473	715 Nm 575	15.60	15.60	1 cart + 1 extra cart - 1 x wk
07475	719 Nm 575	15.60	15.60	1 cart + 1 extra cart - 1 x wk
07489	113 Kathy Cir	15.60	15.60	1 cart + 1 extra cart - 1 x wk
07497	213 Willow Ln	15.60	15.60	1 cart + 1 extra cart - 1 x wk
07508	2005 Crystal River Trl	15.60	15.60	1 cart + 1 extra cart - 1 x wk
07516	2013 Crystal River Trl	15.60	15.60	1 cart + 1 extra cart - 1 x wk
07525	1909 Crane Crossing	15.60	15.60	1 cart + 1 extra cart - 1 x wk
00781	512 Western Dr	20.67	20.67	1 cart + 2 extra carts - 1 x wk
00795	304 Canadian Cir	20.67	20.67	1 cart + 2 extra carts - 1 x wk
01066	1418 Martin Ave	20.67	20.67	1 cart + 2 extra carts - 1 x wk
01337	404 Fairgrounds Rd	20.67	20.67	1 cart + 2 extra carts - 1 x wk
01373	916 S Rio Grande Ave	20.67	20.67	1 cart + 2 extra carts - 1 x wk
01418	616 Blanco St	20.67	20.67	1 cart + 2 extra carts - 1 x wk
01493	313 Gila Rd	20.67	20.67	1 cart + 2 extra carts - 1 x wk
01601	120 S Pollard Ave	20.67	20.67	1 cart + 2 extra carts - 1 x wk
01675	322 S Main Ave	20.67	20.67	1 cart + 2 extra carts - 1 x wk
02261	714 Otten Cir	20.67	20.67	1 cart + 2 extra carts - 1 x wk
02765	301 N Oliver Dr	20.67	20.67	1 cart + 2 extra carts - 1 x wk
06046	305 N Light Plant Rd Trlr 41	20.67	20.67	1 cart + 2 extra carts - 1 x wk
06468	603 Blackshawl Cir	20.67	20.67	1 cart + 2 extra carts - 1 x wk
06529	851 Lonesome Dove Dr A	20.67	20.67	1 cart + 2 extra carts - 1 x wk
06586	1226 Mccoy Ave	20.67	20.67	1 cart + 2 extra carts - 1 x wk
06648	505 Dillon St	20.67	20.67	1 cart + 2 extra carts - 1 x wk
06678	706 Dillon St	20.67	20.67	1 cart + 2 extra carts - 1 x wk
06936	1509 Martin Ave Wa/sw	20.67	20.67	1 cart + 2 extra carts - 1 x wk
07014	89 Road 2581	20.67	20.67	1 cart + 2 extra carts - 1 x wk
07183	34 Road 2579	20.67	20.67	1 cart + 2 extra carts - 1 x wk
00219	1234 NE Aztec Blvd Spc 16	21.06	21.06	2 carts - 1 x wk
00600	510 Ruins Rd Trlr 31	21.06	21.06	2 carts - 1 x wk
00696	504 S Park Ave	21.06	21.06	2 carts - 1 x wk
01477	318 S Park Ave	21.06	21.06	2 carts - 1 x wk
02331	1114 W Aztec Blvd Trlr 18	21.06	21.06	2 carts - 1 x wk
03097	500 Lovers Ln	21.06	21.06	2 carts - 1 x wk
04062	702 Chamiza Ave	21.06	21.06	2 carts - 1 x wk
06618	611 French Dr	21.06	21.06	2 carts - 1 x wk
07303	48 Road 2598	21.06	21.06	2 carts - 1 x wk
07515	310 Blanco St	21.06	21.06	2 carts - 1 x wk
02887	326 S Church Ave	25.74	25.74	1 cart + 3 extra carts - 1 x wk
06198	101 Ruins Rd # B	25.74	25.74	1 cart + 3 extra carts - 1 x wk
06880	8 Road 2597	25.74	25.74	1 cart + 3 extra carts - 1 x wk
06877	6 Road 2597	30.81	30.81	1 cart + 4 extra carts - 1 x wk
03039	320 Arnold Dr	31.20	31.20	1 cart + 1 extra cart - 1 x wk (billed twice during the month)
06050	400 N Light Plant Rd Trlr 74	31.20	31.20	1 cart + 1 extra cart - 1 x wk (billed twice during the month)
07204	520 French Dr	31.20	31.20	1 cart + 1 extra cart - 1 x wk (billed twice during the month)
07341	12 Road 2569	31.20	31.20	1 cart + 1 extra cart - 1 x wk (billed twice during the month)

01626	215 N Mesa Verde Ave # C	40.95	40.95	1 cart + 6 extra carts - 1 x wk
06826	341 Kelley Way	40.95	40.95	1 cart + 6 extra carts - 1 x wk
02382	322 S Park Ave	42.12	42.12	4 carts - 1 x wk
01388	514 S Park Ave Apt 3	52.65	52.65	5 carts - 1 x wk
01389	518 S Park Ave	63.18	63.18	6 carts - 1 x wk
01975	520 Rio Pecos Rd	63.18	63.18	6 carts - 1 x wk
02724	100 S Ash St	73.71	73.71	7 carts - 1 x wk
02937	305 N Light Plant Rd	147.42	147.42	14 carts - 1 x wk

RESIDENTIAL BILLING **29,712.54** **29,712.54**
ACCOUNTS BILLED: 2516

TOTAL SOLID WASTE BILLING FOR SEPTEMBER 2018 **\$ 57,966.16** **\$ 57,966.16**