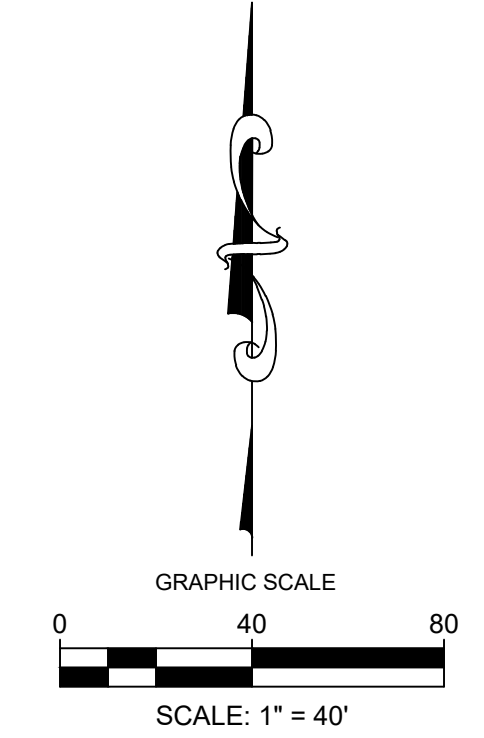
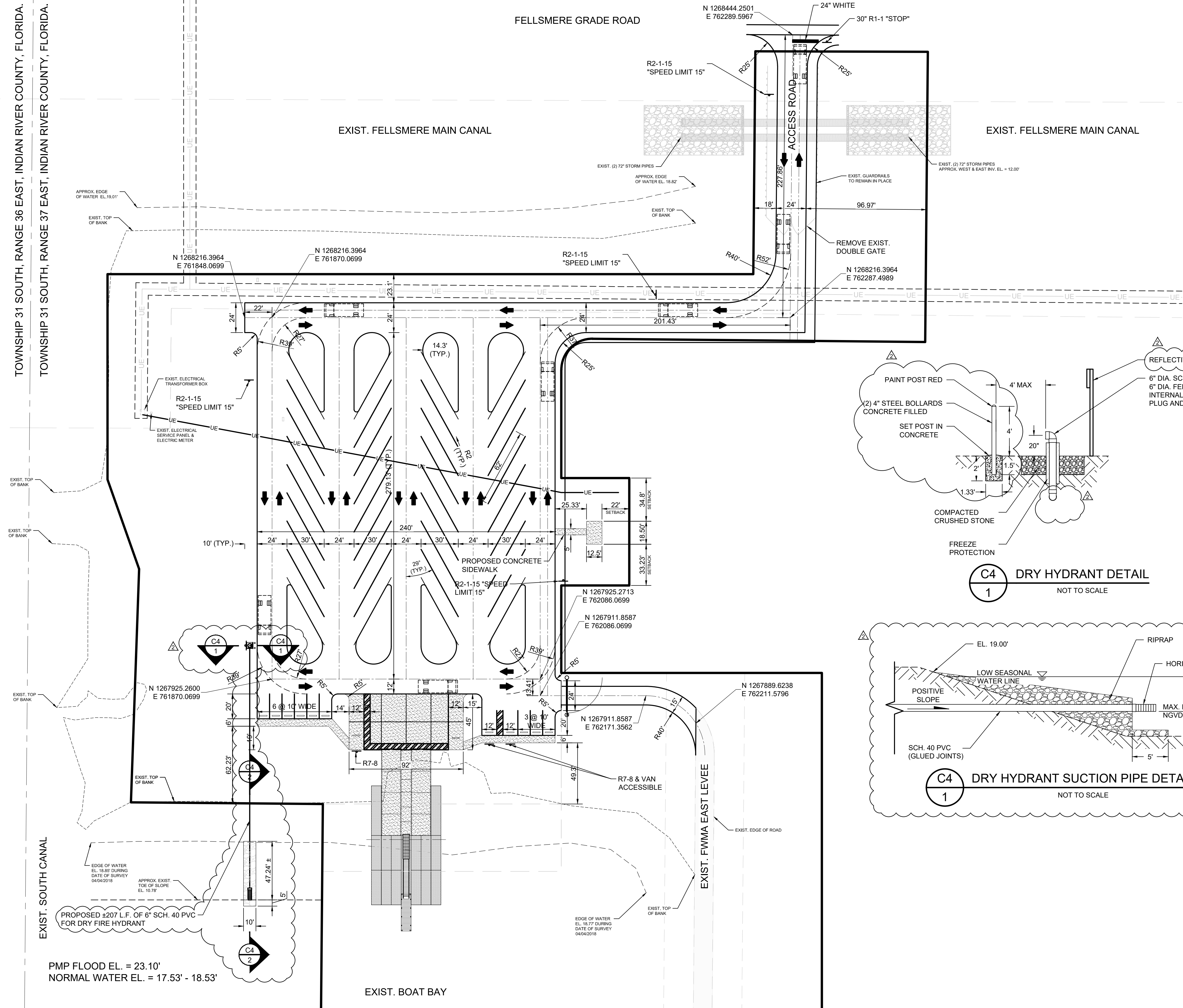


TOWNSHIP 31 SOUTH, RANGE 36 EAST, INDIAN RIVER COUNTY, FLORIDA.
TOWNSHIP 31 SOUTH, RANGE 37 EAST, INDIAN RIVER COUNTY, FLORIDA.

FELLSMERE GRADE ROAD

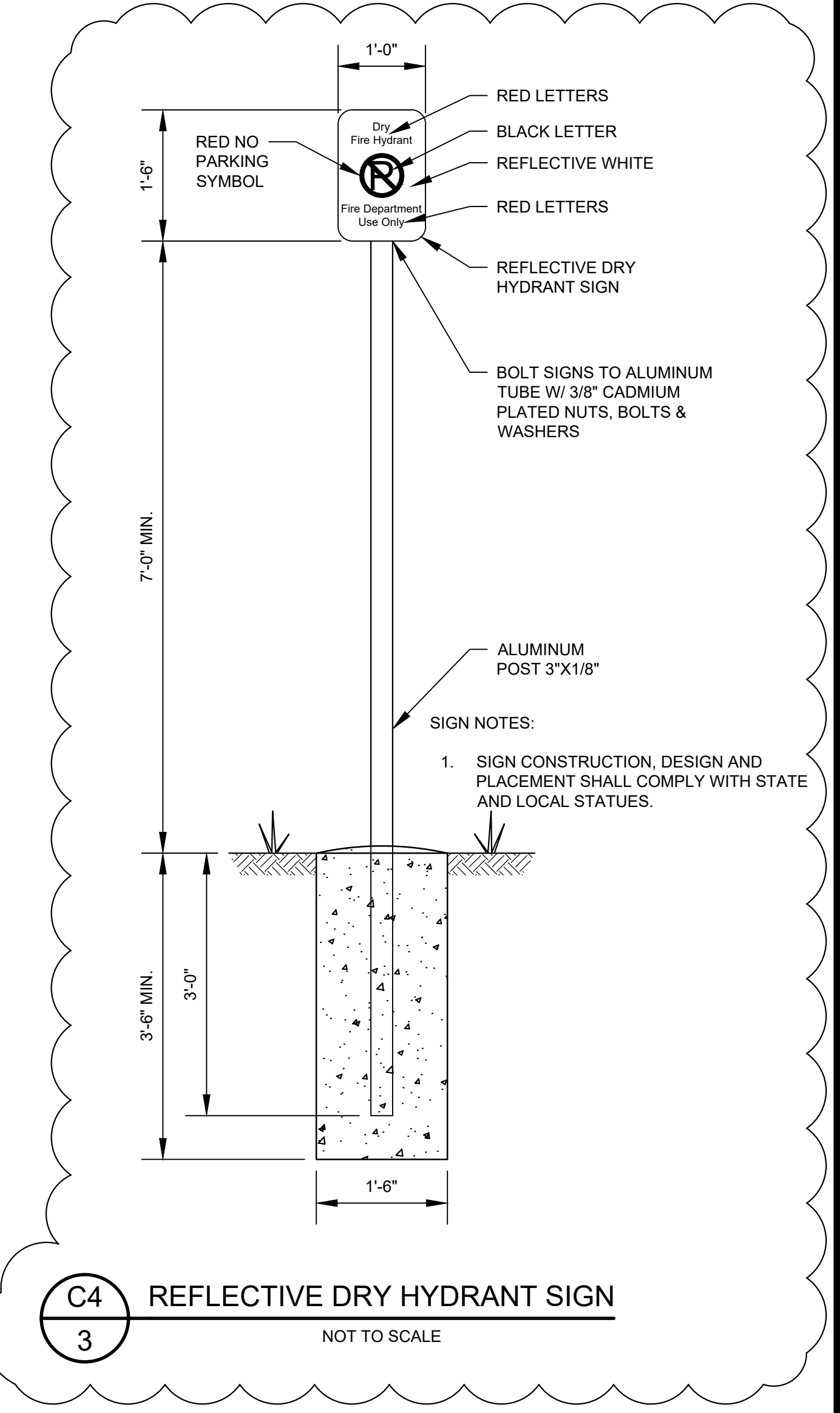
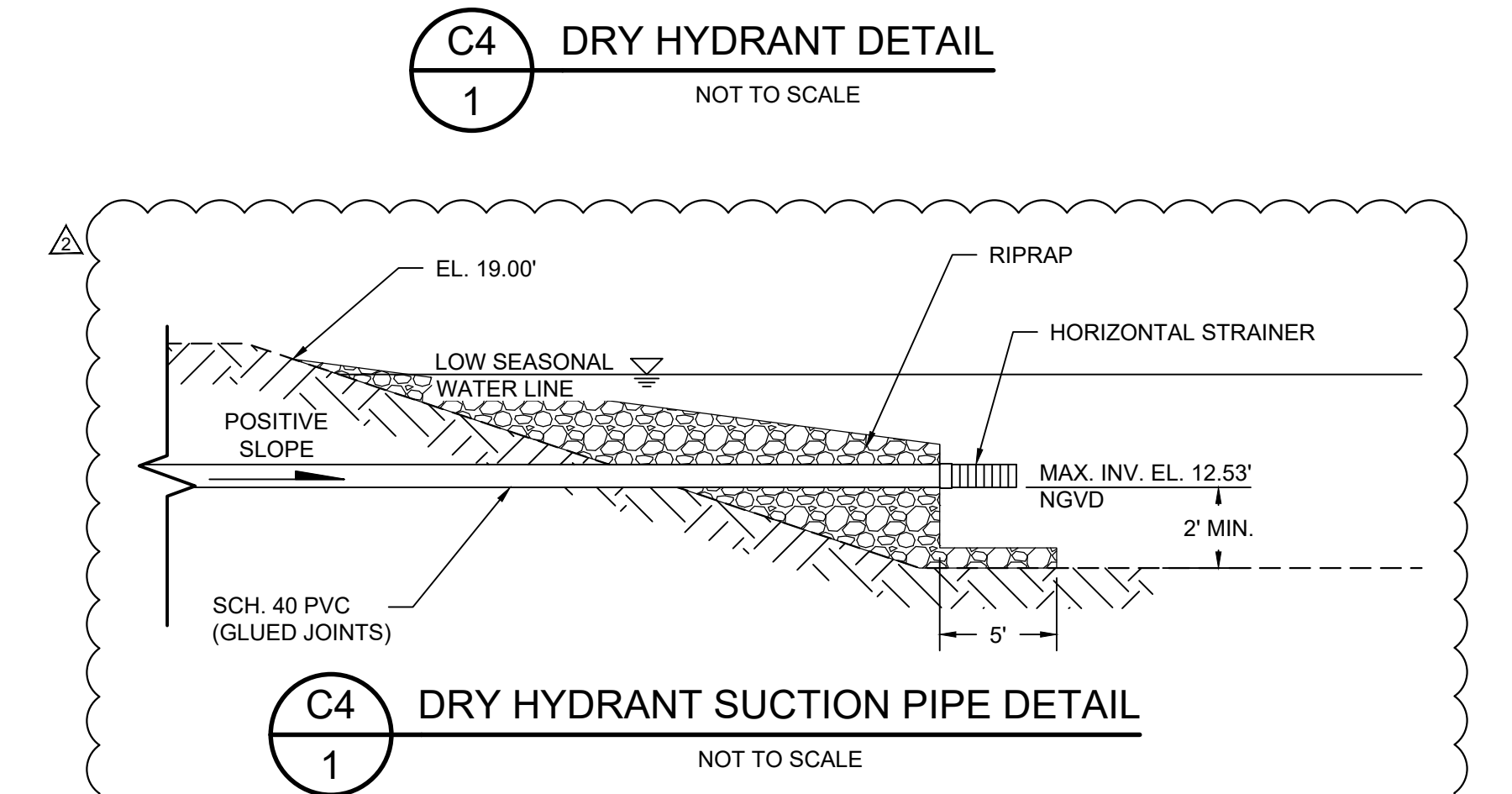
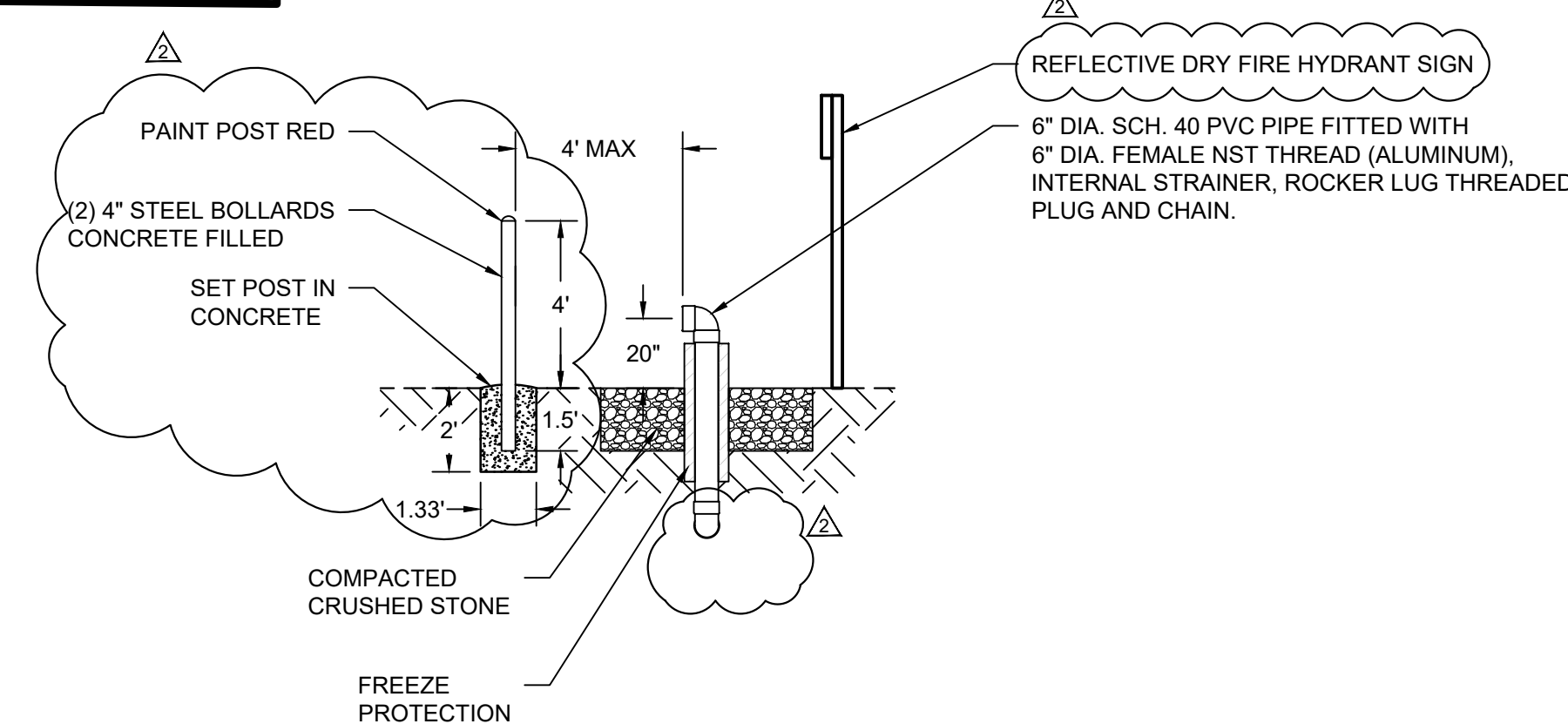
EXIST. FELLSMERE MAIN CANAL

EXIST. FELLSMERE MAIN CANAL



LEGEND

- APPROXIMATE LOCATION OF EXIST. UNDERGROUND ELECTRIC LINE & 10' UTILITY EASEMENT
- - - EASEMENT PROPERTY
- EXISTING ELECTRICAL BOX
- EXISTING GUARD RAIL
- ▨ EXISTING RIP RAP
- EXISTING TRANSFORMER BOX
- ▨ PROPOSED 6" CLOSED CELL ARTICULATING CONCRETE BLOCK
- ▨ PROPOSED CONCRETE
- - - TOWNSHIP & RANGE
- ▭ FIRE TRUCK



- NOTES:**
1. ALL ELEVATIONS SHOWN HEREON ARE REFERENCE TO NAVD(88).
 2. ALL COORDINATES SHOWN HEREON ARE REFERENCE TO HPGN AND, PROJECTED TO FLORIDA EAST.
 3. RTK GPS BASE BENCHMARK USED: SJRWMD 12-32-601-0

**FOR BID PURPOSES ONLY
NOT FOR CONSTRUCTION**

I:\Projects\CADD\US\BR\Reference\WMA_2018\HEADWATERS LAKE BOAT RAMP\CONSTRUCTION\C4\FPS.dwg

NO.	REVISION	BY	DATE	APPROVED	DATE
1	ADDENDUM NO. 1	N.J.G.	06/13/19	A.P.W.	06/13/19
2	ISSUED FOR BID	N.J.G.	05/22/19	A.P.W.	05/22/19

UPPER ST. JOHNS RIVER BASIN
HEADWATERS LAKE BOAT RAMP
INDIAN RIVER COUNTY, FLORIDA

ST. JOHNS RIVER
WATER MANAGEMENT DISTRICT
P.O. BOX 1429 PALATKA, FLORIDA

DRAWN: N.J.G. DATE: MAY 22, 2019 REVIEWER: WRC
SCALE: AS NOTED DESIGNER: APW SECTION CHIEF: WRC

FIRE PROTECTION DETAILS

CERTIFICATION:
AMY POGUE WRIGHT
P.E. NUMBER: 54851
DATE: MAY 22, 2019

FILE NAME:
C4HLPDS.dwg
PROJECT NO.:
SHEET:
C4