

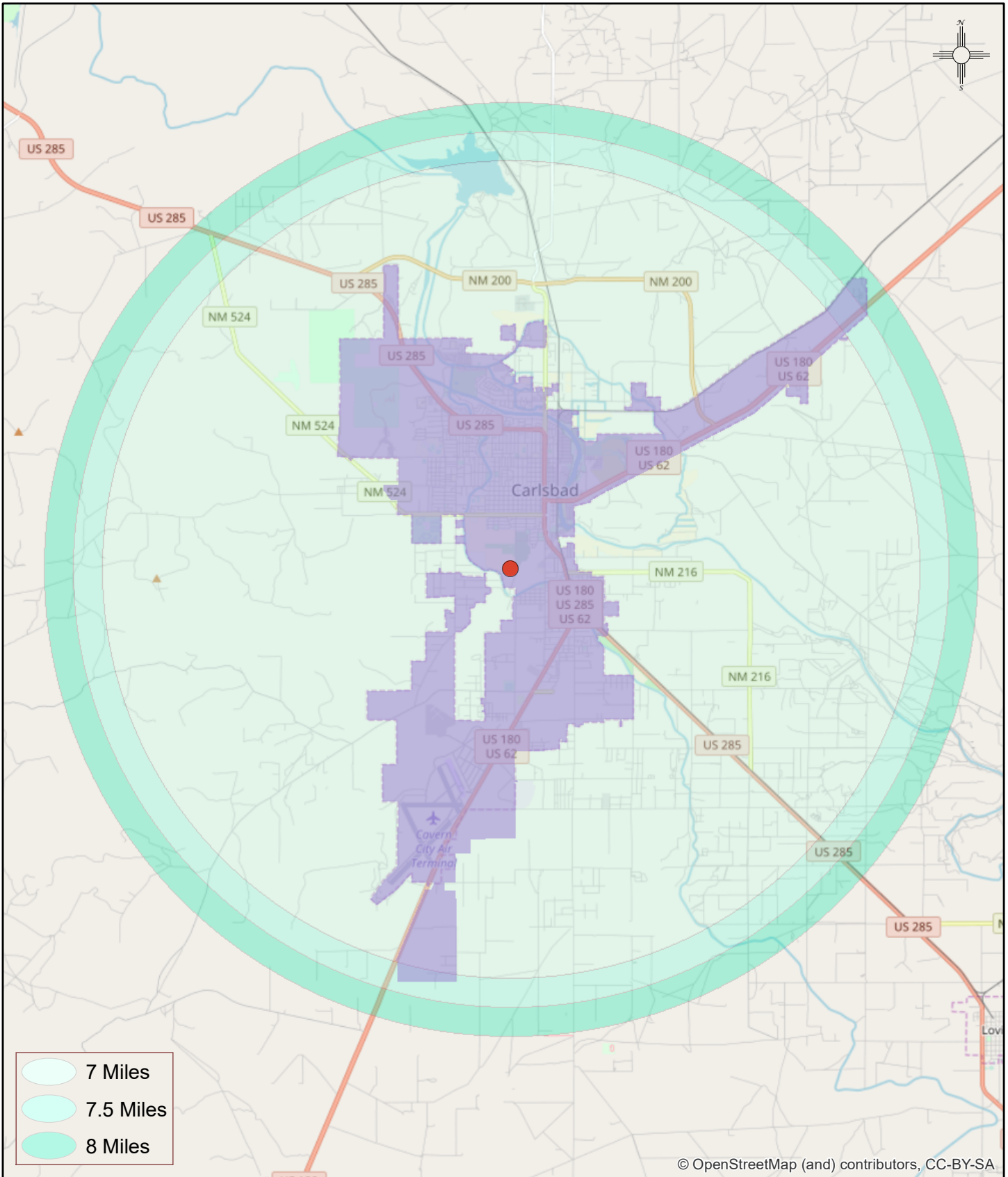
1:145,000

1 inch = 2 miles

Municipal Transit Service Areas

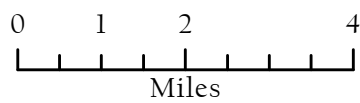
Map # 1561_ed02

Date: 8/2/2018

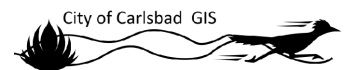


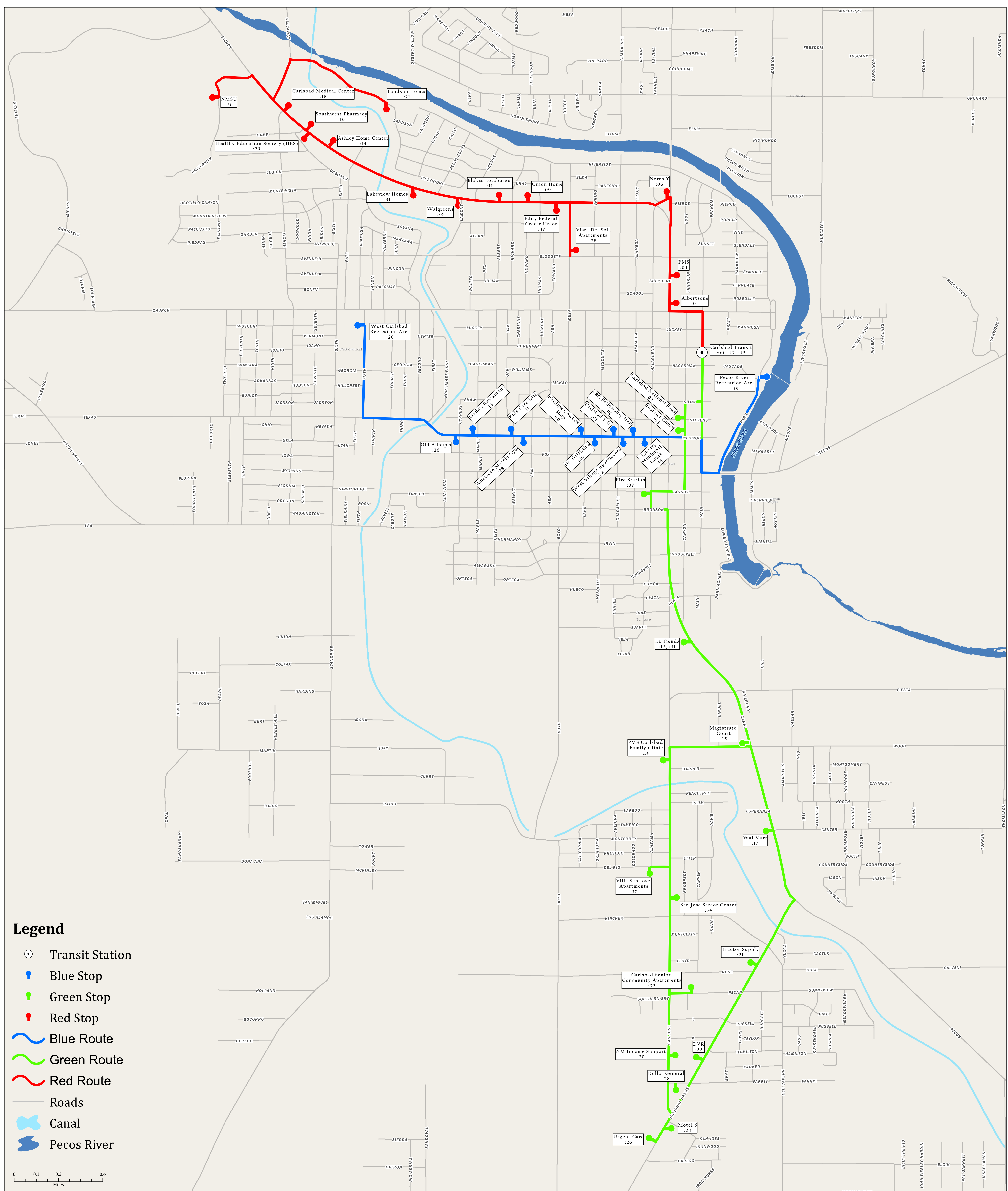
© OpenStreetMap (and) contributors, CC-BY-SA

- City Center
- City Boundary



IMPORTANT: Maps, products and data are NOT surveyor quality and are only to be used as a reference.





Legend

- Transit Station
- Blue Stop
- Green Stop
- Red Stop
- Blue Route
- Green Route
- Red Route
- Roads
- Canal
- Pecos River

