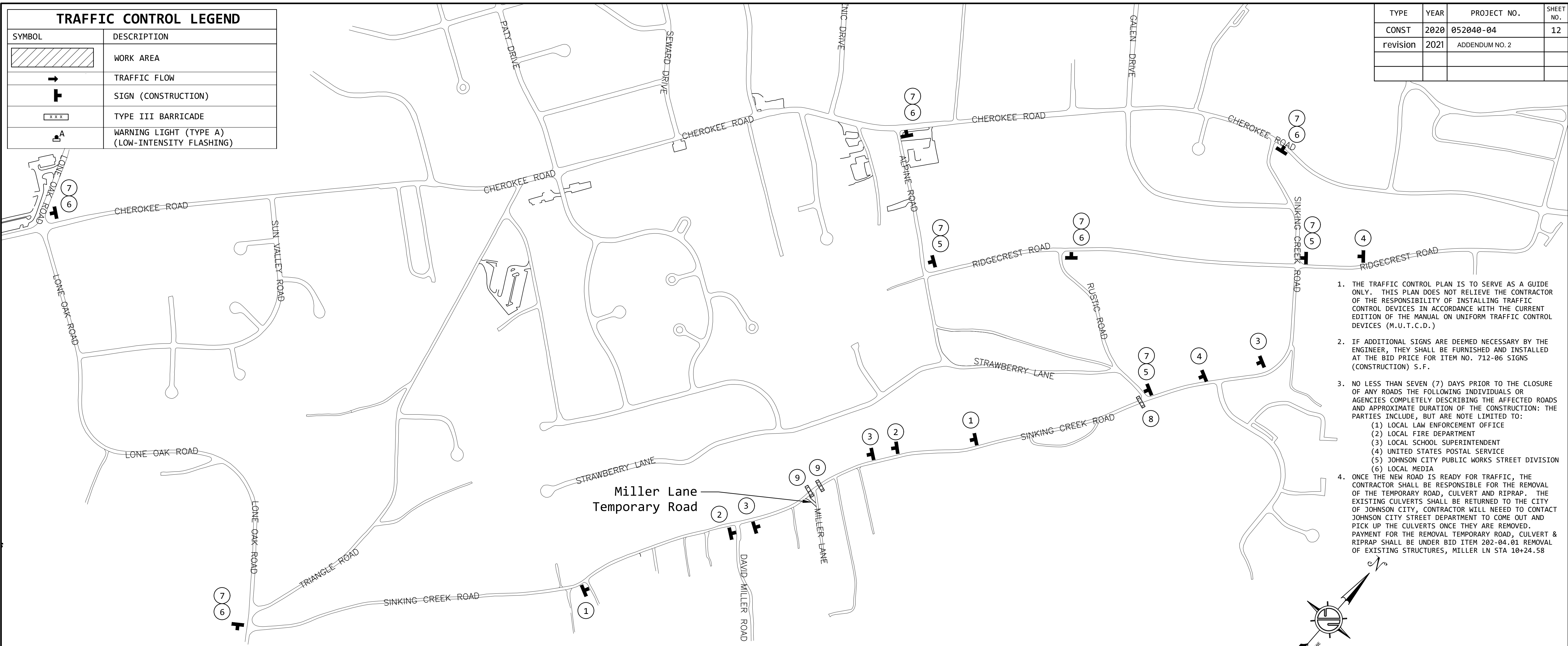
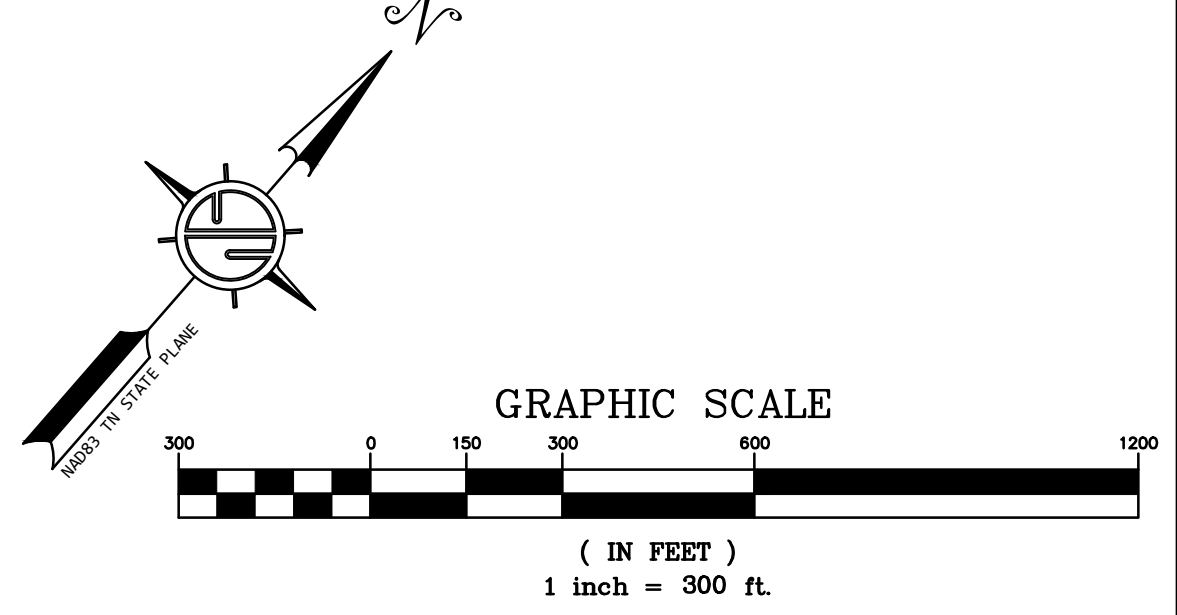


TYPE	YEAR	PROJECT NO.	SHEET NO.
CONST	2020	052040-04	12
revision	2021	ADDENDUM NO. 2	

TRAFFIC CONTROL LEGEND	
SYMBOL	DESCRIPTION
	WORK AREA
	TRAFFIC FLOW
	SIGN (CONSTRUCTION)
	TYPE III BARRICADE
	WARNING LIGHT (TYPE A) (LOW-INTENSITY FLASHING)

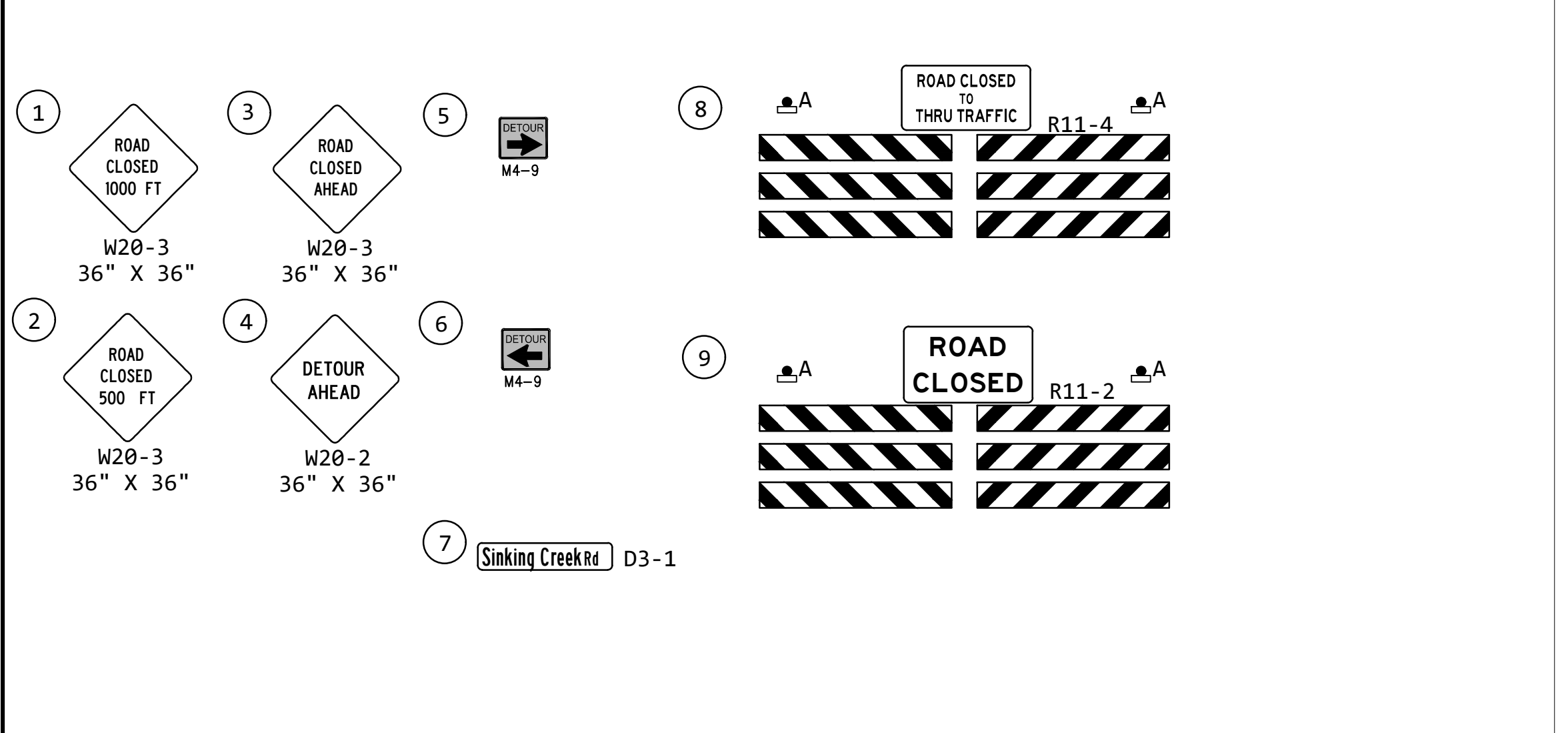


1. THE TRAFFIC CONTROL PLAN IS TO SERVE AS A GUIDE ONLY. THIS PLAN DOES NOT RELIEVE THE CONTRACTOR OF THE RESPONSIBILITY OF INSTALLING TRAFFIC CONTROL DEVICES IN ACCORDANCE WITH THE CURRENT EDITION OF THE MANUAL ON UNIFORM TRAFFIC CONTROL DEVICES (M.U.T.C.D.)
2. IF ADDITIONAL SIGNS ARE DEEMED NECESSARY BY THE ENGINEER, THEY SHALL BE FURNISHED AND INSTALLED AT THE BID PRICE FOR ITEM NO. 712-06 SIGNS (CONSTRUCTION) S.F.
3. NO LESS THAN SEVEN (7) DAYS PRIOR TO THE CLOSURE OF ANY ROADS THE FOLLOWING INDIVIDUALS OR AGENCIES COMPLETELY DESCRIBING THE AFFECTED ROADS AND APPROXIMATE DURATION OF THE CONSTRUCTION: THE PARTIES INCLUDE, BUT ARE NOT LIMITED TO:
 - (1) LOCAL LAW ENFORCEMENT OFFICE
 - (2) LOCAL FIRE DEPARTMENT
 - (3) LOCAL SCHOOL SUPERINTENDENT
 - (4) UNITED STATES POSTAL SERVICE
 - (5) JOHNSON CITY PUBLIC WORKS STREET DIVISION
 - (6) LOCAL MEDIA
4. ONCE THE NEW ROAD IS READY FOR TRAFFIC, THE CONTRACTOR SHALL BE RESPONSIBLE FOR THE REMOVAL OF THE TEMPORARY ROAD, CULVERT AND RIPRAP. THE EXISTING CULVERTS SHALL BE RETURNED TO THE CITY OF JOHNSON CITY, CONTRACTOR WILL NEED TO CONTACT JOHNSON CITY STREET DEPARTMENT TO COME OUT AND PICK UP THE CULVERTS ONCE THEY ARE REMOVED. PAYMENT FOR THE REMOVAL TEMPORARY ROAD, CULVERT & RIPRAP SHALL BE UNDER BID ITEM 202-04.01 REMOVAL OF EXISTING STRUCTURES, MILLER LN STA 10+24.58



TRAFFIC CONTROL SIGNS					
SIGN NO.	MUTCD NO.	DESCRIPTION	SIZE	NO.	SQ. FT.
1	W20-3	ROAD CLOSED 1000 FEET	36"x36"	2	18.0
2	W20-3	ROAD CLOSED 500 FEET	36"x36"	2	18.0
3	W20-3	ROAD CLOSED AHEAD	36"x36"	3	27.0
4	W20-2	DETOUR AHEAD	36"x36"	2	18.0
5	M4-9	DETOUR RIGHT	30"x24"	3	15.0
6	M4-9	DETOUR LEFT	30"x24"	5	25.0
7	D3-1	STREET NAME SIGN (SINKING CREEK RD)	36"x12"	8	24.0
8	R11-4	ROAD CLOSED TO THRU TRAFFIC	60"x30"	1	12.5
9	R11-2	ROAD CLOSED	48"x30"	2	20.0
TOTAL TRAFFIC CONTROL SIGNING					177.5

TRAFFIC CONTROL QUANTITIES			
ITEM NO.	DESCRIPTION	UNIT	QUANTITY
712-01	TRAFFIC CONTROL	LS	1
712-05.01	WARNING LIGHTS (TYPE A)	EACH	6
712-06	SIGNS (CONSTRUCTION)	S.F.	177.5
712-07.03	TEMPORARY BARRICADE (TYPE III)	L.F.	72
713-11.02	PERFPRATED/ KNOCKOUT SQUARE TUBE POSTS	LB.	272



SEALED BY

PUBLIC WORKS DEPARTMENT
JOHNSON CITY, TENNESSEE
ENGINEERING DIVISION

TEMPORARY TRAFFIC CONTROL

DETOUR MAP
SCALE: 1" = 300'

4/14/2021 2:47:44 PM \\C:\Users\lperry\My Documents\Projects\Miller Lane Bridge\Surv\Design\Drawings\LEP\TTC\TTC.dwg