

SINKING CREEK ROAD
 PI 102+60.21
 N 730,483.4367
 E 3,040,058.9819
 - 14° 25' 13" (RT)
 D 8° 25' 33"
 R 680.00
 L 171.14
 T 86.03
 SE N/A
 DESIGN SPEED N/A
 TRANS. LENGTH N/A
 PC 101+74.18
 PT 103+45.33


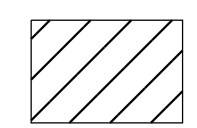
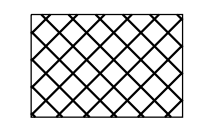
BILLIE & QUENTIN GREENE
 D.B. 587, PG. 412


SINKING CREEK ROAD
 PI 100+58.36
 N 730,283.0739
 E 3,040,028.5195
 - 16° 36' 09" (LT)
 D 14° 19' 26"
 R 400.00
 L 115.91
 T 58.36
 SE N/A
 DESIGN SPEED N/A
 TRANS. LENGTH N/A
 PC 100+00.00
 PT 101+15.91

ALVIN & ALVIN RAY
 D.B. 709, PG. 587

MILLER LANE
 PI 10+39.20
 N 730,410.6021
 E 3,040,088.0428
 - 51° 42' 02" (RT)
 D 104° 10' 27"
 R 55.00
 L 49.63
 T 26.65
 SE N.C.
 DESIGN SPEED 20 MPH
 TRANS. LENGTH N/A
 PC 10+12.55
 PRC 10+62.18


MILLER LANE
 PI 10+71.20
 N 730,378.9519
 E 3,040,104.5011
 - 20° 27' 57" (LT)
 D 114° 35' 30"
 R 50.00
 L 17.86
 T 9.03
 SE N.C.
 DESIGN SPEED 20 MPH
 TRANS. LENGTH N/A
 PRC 10+62.18
 PT 10+80.04

-  SLOPE EASEMENT
-  UTILITY EASEMENT
-  TEMPORARY ROAD ACCESS



4/15/2021 2:43:53 PM V:\N\Structures\052040-04 Miller Ln Brdg-Sinking Rd-Str-Drawings\004.sht

NO.	DATE	DESCRIPTION
2	4/15/21	ADDENDUM NO.2



CITY OF JOHNSON CITY
BRIDGE REPLACEMENT PROJECT
MILLER LANE OVER SINKING CREEK
 VAUGHN & MELTON
 GRAY, TN



Consulting Engineers, Inc.
 127 BOB FITZ SUITE 2
 GRAY, TN 37615
 423-467-8401
 KENTUCKY
 GEORGIA
 NORTH CAROLINA
 SOUTH CAROLINA
 TENNESSEE
 www.vaughnmelton.com
 Copyright © 2021
 All Rights Reserved

DRAWN:	DCR
CHECKED:	DLH
JOB NO:	052040-04
SCALE:	1"=20'
DATE:	MARCH, 2021
FILE NAME:	
DRAWING TITLE:	PRESENT LAYOUT AND PROPOSED RIGHT OF WAY
DRAWING NO.:	4

COORDINATES ARE
 NAD 83/(NA2011) TN 4100 ZONE
 ARE DATUM ADJUSTED BY THE FACTOR
 OF . AND TIED TO THE TGRN.
 ALL ELEVATIONS ARE REFERENCED
 TO THE NAVD 1988 WITH GEOID18 (CONUS).