



Lake Zwerner Property




Map/Parcel: 078-168
 Total Acreage: 213.05
 Zoning Code: Public Institutional

1 in = 0.03 miles

2,100

Feet



-  Parcel Boundary
-  10' Contour
-  Road Centerline



Lumpkin County Planning Department, Lumpkin County GIS and Information Services are the sole providers of the information contained herein. The information on these pages is provided for your reference only. It is not intended to be used as a legal document. It is not intended to be used as a legal document. It is not intended to be used as a legal document. It is not intended to be used as a legal document.