















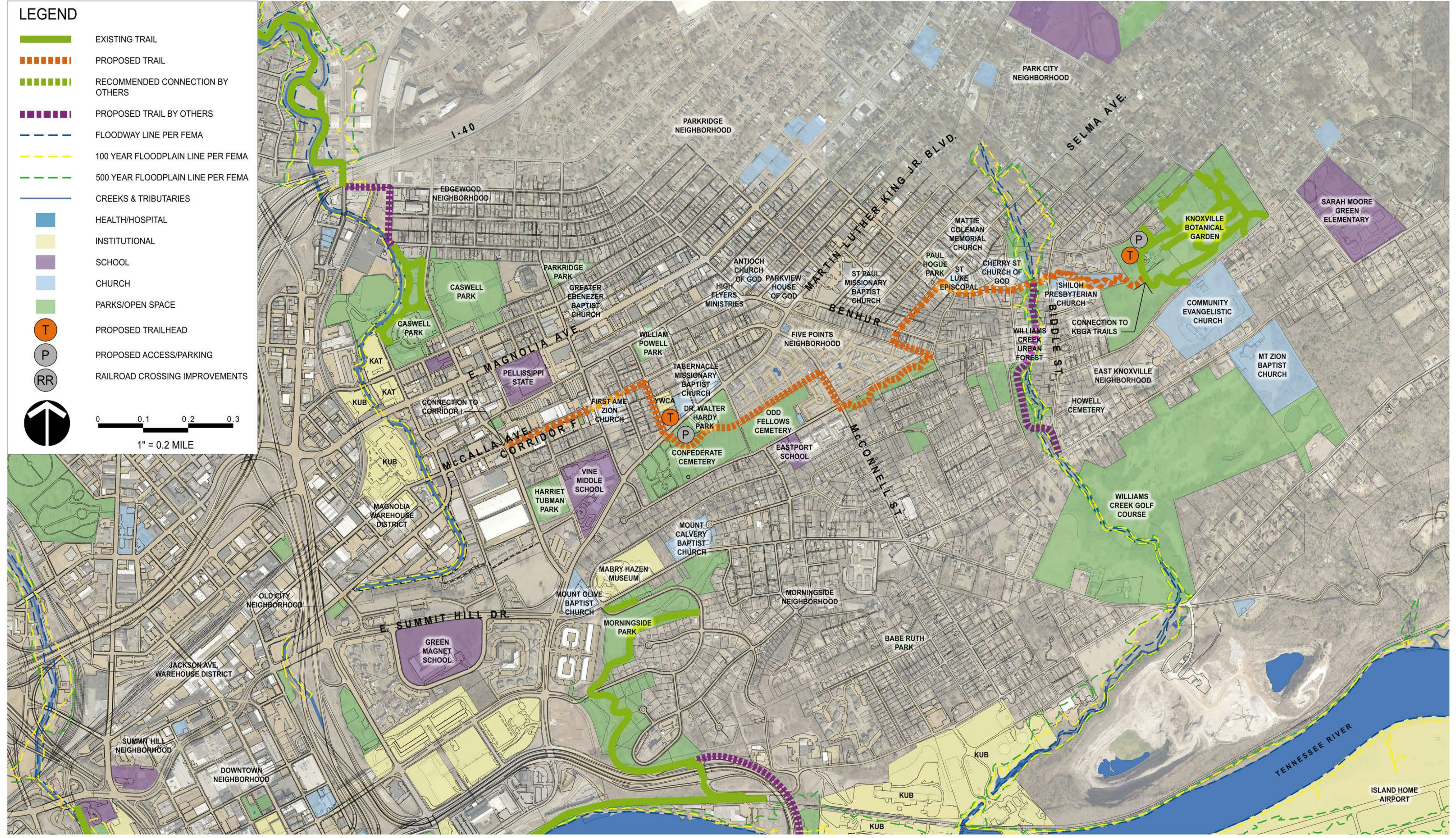
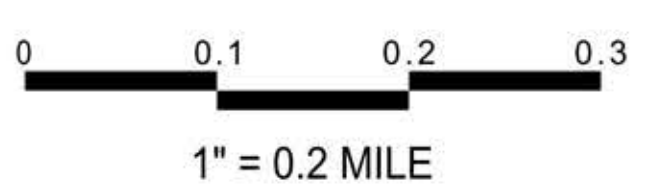


LEGEND

-  EXISTING TRAIL
-  PROPOSED TRAIL
-  RECOMMENDED CONNECTION BY OTHERS
-  PROPOSED TRAIL BY OTHERS
-  FLOODWAY LINE PER FEMA
-  100 YEAR FLOODPLAIN LINE PER FEMA
-  500 YEAR FLOODPLAIN LINE PER FEMA
-  CREEKS & TRIBUTARIES
-  HEALTH/HOSPITAL
-  INSTITUTIONAL
-  SCHOOL
-  CHURCH
-  PARKS/OPEN SPACE
-  PROPOSED TRAILHEAD
-  PROPOSED ACCESS/PARKING
-  RAILROAD CROSSING IMPROVEMENTS

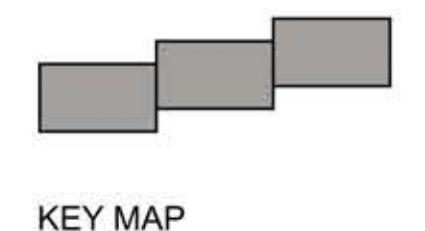


04/29/2016



CORRIDOR CONCEPT - CORRIDOR F
FIRST CREEK GREENWAY TO KNOXVILLE BOTANICAL GARDENS
 CITY OF KNOXVILLE

ROSS/FOWLER LANDSCAPE ARCHITECTURE
 CANNON & CANNON INC CONSULTING ENGINEERS - FIELD SURVEYORS
 S&ME



F1.0
 CORRIDOR CONCEPT