

ADDENDUM NO. I

DATE: May 6, 2021
TO: All Potential Proposers
FROM: James McKeehan, Assistant Purchasing Agent, City of Knoxville
SUBJECT: Addendum No. I to RFP – Baker Creek Urban Wilderness Park Mowing & Maintenance Services

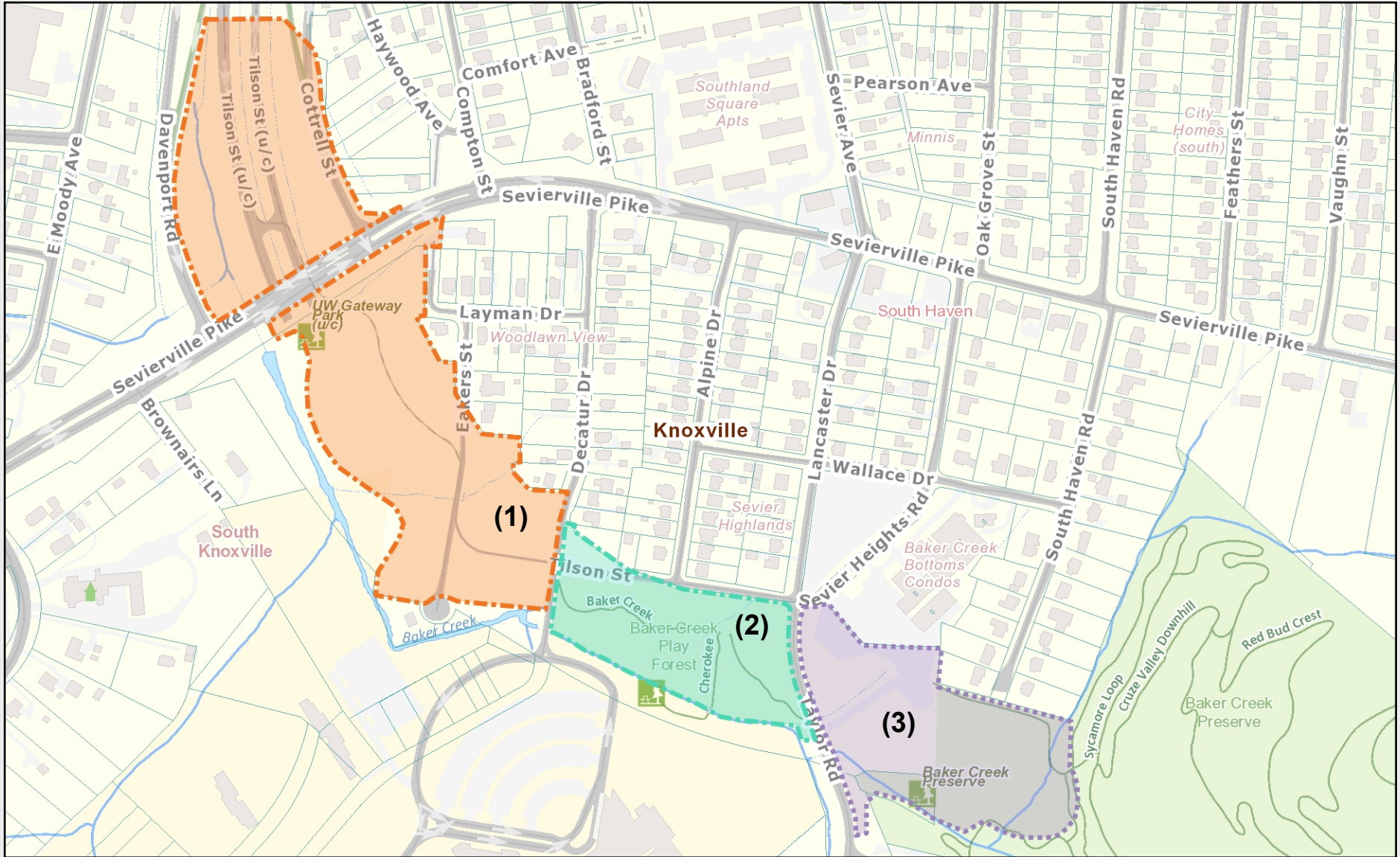
PROPOSALS TO BE OPENED: May 20, 2021 at 11:00 AM (Eastern Time)

This addendum is being published to provide clarification regarding the above referenced RFP. This addendum becomes a part of the contract documents and modifies the original specifications as follows:

Items for Clarification:

1. The maps included herein reflect the expanded boundaries to be included in the scope of services as outlined in the RFP.
 1. Urban Wilderness Gateway Park (17 acres) highlighted in orange
 2. Baker Creek Play Forest (4.9 acres) highlighted in aqua
 3. Bicycle Pump Track (6.8 acres) highlighted in purple

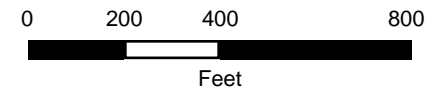
The expanded boundaries increase the total area to 28.7 acres.



Urban Wilderness Gateway/Baker Creek Park
28.7 acres

Change 1

5/6/2021



KGIS makes no representation or warranty as to the accuracy of this map and its information, nor to its fitness for use. Any user of this map product accepts the same AS IS, WITH ALL FAULTS, and assumes all responsibility for the use thereof, and further covenants and agrees to hold KGIS harmless from any and all damage, loss, or liability arising from any use of this map product.

© KGIS 2021

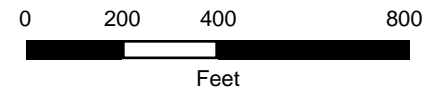
Printed: 5/6/2021 12:47:24 PM



Urban Wilderness Gateway/Baker Creek Park
28.7 acres

Change 1

5/6/2021



KGIS makes no representation or warranty as to the accuracy of this map and its information, nor to its fitness for use. Any user of this map product accepts the same AS IS, WITH ALL FAULTS, and assumes all responsibility for the use thereof, and further covenants and agrees to hold KGIS harmless from any and all damage, loss, or liability arising from any use of this map product.

© KGIS 2021

Printed: 5/6/2021 12:49:10 PM

END OF ADDENDUM NO. I