
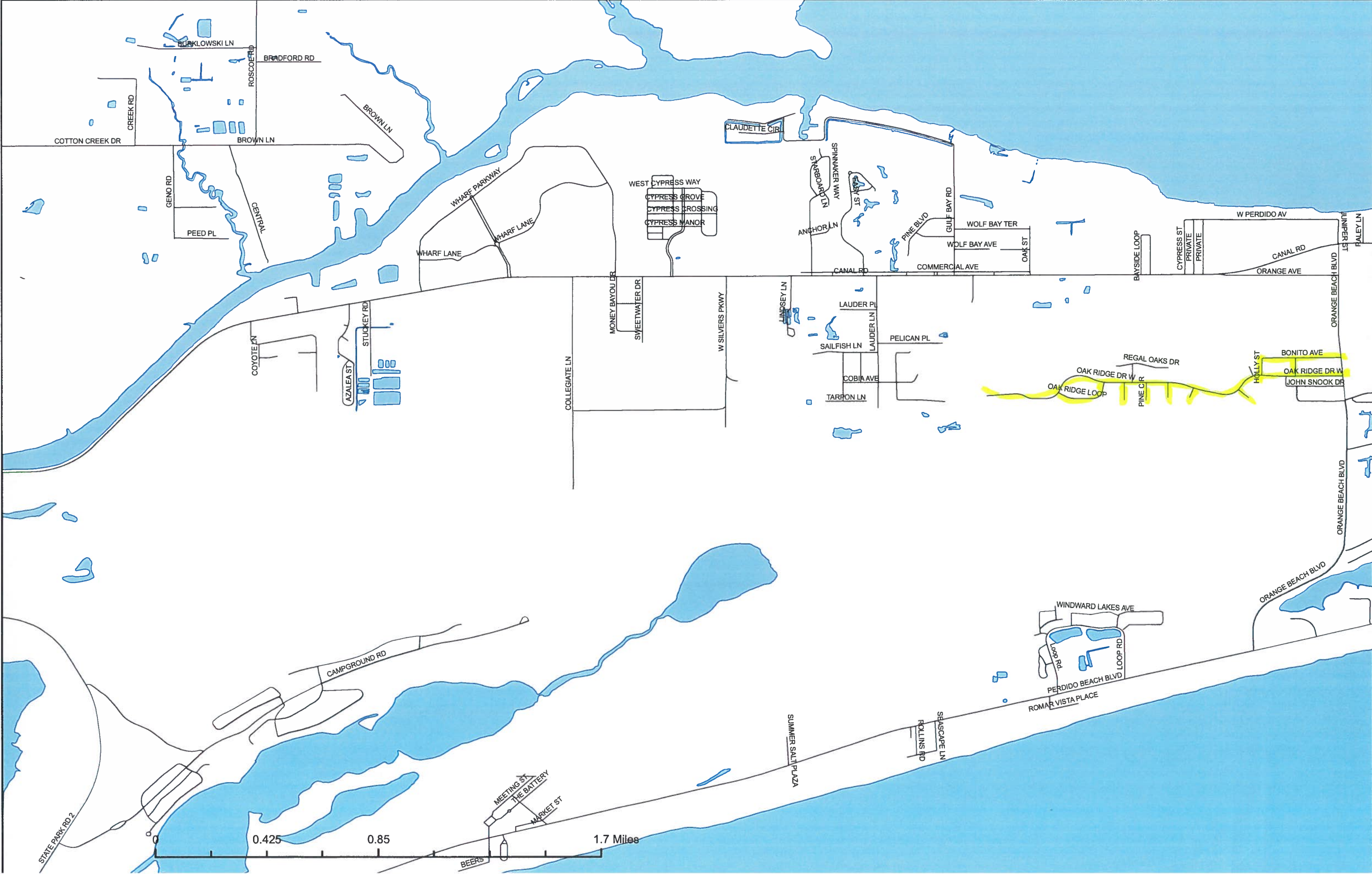


**City of Orange Beach
Classified Streets**





COTTON CREEK DR

BURKLOWSKI LN

BRADFORD RD

BROWN LN

BROWN LN

GENO RD

PEED PL

CENTRAL

WHARF PARKWAY

WHARF LANE

WHARF LANE

WEST CYPRESS WAY
CYPRESS GROVE
CYPRESS CROSSING
CYPRESS MANOR

CLAUDETTE CIR

SPINNAKER WAY

STARBOARD LN

ANCHOR LN

PINE BLVD

GULF BAY RD

WOLF BAY TER

WOLF BAY AVE

COMMERCIAL AVE

OAK ST

W PERDIDO AV

CANAL RD

ORANGE AVE

BAYSIDE LOOP

CYPRESS ST
PRIVATE
PRIVATE

JUNIPER ST

FALEY LN

COYOTE LN

AZALEA ST

STUCKEY RD

COLLEGIATE LN

MONEY BAYOU DR

SWEETWATER DR

W SILVERS PKWY

LINDSEY LN

LAUDER PL

LAUDER LN

PELICAN PL

SAILFISH LN

COBIA AVE

TARRON LN

REGAL OAKS DR

OAK RIDGE DR W

OAK RIDGE LOOP

PINE CR

HOLLY ST

BONITO AVE

OAK RIDGE DR W

JOHN SNOOK DR

CAMPGROUND RD

WINDWARD LAKES AVE

PERDIDO BEACH BLVD

ROMAR VISTA PLACE

SUMMER SALT PLAZA

SEASCAPE LN
ROLLINS RD

MEETING ST
THE BATTERY
MARKET ST

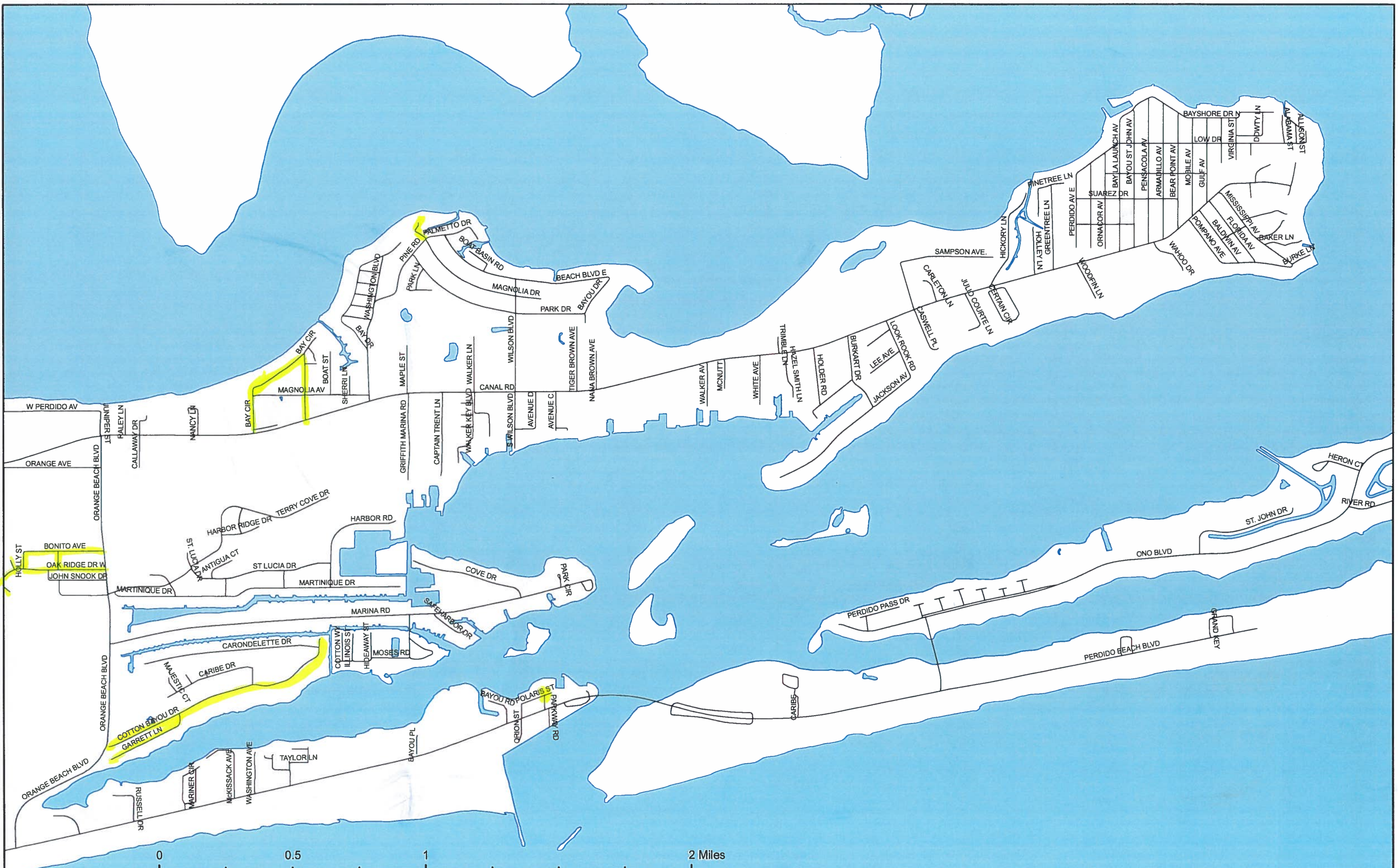
STATE PARK RD 2

0 0.425

0.85

1.7 Miles

BEERS





Elevation 11.78ft

Elevation 11.95ft

Elevation 12.16ft

Elevation 12.05ft
41LF. from Ribbon Curb

Existing Elevation: 11.73ft
Raise to 12.20ft at halfway of Radius

Elevation end of
Ribbon Curb
12.35ft.

POLARIS ST

Water Flow

PARKWAY RD



1 inch = 20 feet