Addendum

Project Number	*Client / Project Title*
LGA Project No. 21074	**A New School Facility: Horace Maynard Middle School**
Addendum Number	*Date*
Addendum 004	**Monday, June 17, 2024**

Addendum Compiled By

Jake Thomas, Lewis Group Architects – JThomas@lewisgroup.net

Overview

To prime contractors and all others to whom drawings have been issued. Acknowledge receipt of this Addendum in the space provided on the Bid Form. Failure to do so may subject the Bidder to disqualification. This addendum forms a part of the Contract Documents dated 3/15/2024.

Prior Addenda

ADD 001 stamped 31May2024
ADD 002 stamped 10June2024
ADD 003 stamped 14June2024

This addendum supplements and modifies the Contract Documents as follows:

CHANGES TO THE DRAWINGS

1. COVER SHEET
   a. Updated to indicate revised civil drawings
2. C101 – SITE LAYOUT PLAN
   a. Sheet revised to better show extents of asphalt paving / concrete
3. C102 – SITE LAYOUT PLAN (ALTERNATES)
   a. Sheet updated to better show alternates
4. C501 – SITE DETAILS
   a. Pavement detail added

ATTACHMENTS

(00) Specification Sections
(04) Drawing Sheets

END OF ADDENDUM / ATTACHMENTS FOLLOW

THE LEWIS GROUP ARCHITECTS, INC.

Knoxville & Cleveland, Tennessee

A NEW FACILITY FOR:

UNION COUNTY PUBLIC SCHOOLS HORACE MAYNARD MIDDLE SCHOOL

CONSULTANTS:

LAND DEVELOPMENT SOLUTIONS
CIVIL ENGINEER

HAINES STRUCTURAL GROUP
STRUCTURAL ENGINEER

ENGINEERING SERVICES GROUP, INC.
MECHANICAL ENGINEER

VREELAND ENGINEERS, INC.
ELECTRICAL ENGINEER

DENNIS FORD FOOD CONSULTANT SERVICES
FOOD SERVICE CONSULTANT

INDEX OF DRAWINGS

Sheet Number	Sheet Name	Sheet Issue Date	Current Revision Date	Current Revision Description
-	COVER	03/15/2024	06/17/2024	ADD 004
1				
G1.11	GENERAL INFORMATION	03/15/2024	04/26/2024	R1-SFMO RD 1
G1.21	FIRST FLOOR LIFE SAFETY PLAN AND NOTES	03/15/2024	04/26/2024	R1-SFMO RD 1
G1.22	SECOND FLOOR LIFE SAFETY PLAN AND NOTES	03/15/2024	04/26/2024	R1-SFMO RD 1
G1.31	UL DESIGN ASSEMBLIES	03/15/2024		
G1.32	UL DESIGN ASSEMBLIES	03/15/2024		
5				
C001	SITE SURVEY	03/15/2024	04/26/2024	R1-SFMO RD 1
C101	SITE LAYOUT PLAN	03/15/2024	06/17/2024	ADD 004
C102	SITE LAYOUT PLAN (ALTERNATES)	03/15/2024	06/17/2024	ADD 004
C103	ROAD IMPROVEMENTS LAYOUT PLAN	06/10/2024		
C104	STRIPING AND SIGNAGE PLAN	06/10/2024		
C201	SITE GRADING PLAN	03/15/2024	04/26/2024	R1-SFMO RD 1
C202	SITE GRADING PLAN (ALTERNATES)	03/15/2024	04/26/2024	R1-SFMO RD 1
C203	ROAD IMPROVEMENT GRADING PLAN	06/10/2024		
C301	INITIAL EROSION CONTROL PLAN	03/15/2024	04/26/2024	R1-SFMO RD 1
C302	INTERMEDIATE EROSION CONTROL PLAN	03/15/2024	04/26/2024	R1-SFMO RD 1
C303	FINAL EROSION CONTROL PLAN	03/15/2024	04/26/2024	R1-SFMO RD 1
C304	SWPPP	03/15/2024	04/26/2024	R1-SFMO RD 1
C305	EROSION CONTROL DETAILS	03/15/2024	04/26/2024	R1-SFMO RD 1
C306	EROSION CONTROL DETAILS	03/15/2024	04/26/2024	R1-SFMO RD 1
C307	EROSION CONTROL DETAILS	03/15/2024	04/26/2024	R1-SFMO RD 1
C401	SITE UTILITY PLAN	03/15/2024	04/26/2024	R1-SFMO RD 1
C501	SITE DETAILS	03/15/2024	06/17/2024	ADD 004
C502	SITE DETAILS	03/15/2024	04/26/2024	R1-SFMO RD 1
C503	SITE DETAILS	03/15/2024	04/26/2024	R1-SFMO RD 1
19				
AS1.11	OVERALL ARCHITECTURAL SITE PLAN	03/15/2024		
AS1.12	ENLARGED CAFETERIA & COURTYARD PLANS & DETAILS	03/15/2024		
AS1.13	ENLARGED SOUTH FIELD PLAN	03/15/2024		
AS1.14	ENLARGED NORTH FIELD PLANS	03/15/2024		
AS1.15	ANCILLARY STRUCTURE AND ATHLETIC FIELD DETAILS	03/15/2024		
AS1.21	SOUTH CANOPY PLANS & ELEVATIONS	03/15/2024	06/14/2024	ADD 003
AS1.22	SOUTH CANOPY DETAILS	03/15/2024	06/14/2024	ADD 003
AS1.23	NORTH CANOPY PLANS, ELEVATIONS, AND DETAILS	03/15/2024		
AS1.24	LOADING PLAN & ELEVATIONS	03/15/2024		
AS1.25	LOADING AREA DETAILS	03/15/2024		
10				
A1.11	FIRST FLOOR COMPOSITE PLAN	03/15/2024	04/26/2024	R1-SFMO RD 1
A1.12	SECOND FLOOR COMPOSITE PLAN	03/15/2024	05/31/2024	ADD 001
A1.21	FIRST FLOOR PLAN - AREA 'A'	03/15/2024	04/26/2024	R1-SFMO RD 1
A1.22	FIRST FLOOR PLAN - AREA 'B'	03/15/2024	04/26/2024	R1-SFMO RD 1
A1.23	SECOND FLOOR PLAN - AREA 'C'	03/15/2024	05/31/2024	ADD 001
A1.24	SECOND FLOOR PLAN - AREA 'D'	03/15/2024	06/14/2024	ADD 003
A1.25	SECOND FLOOR PLAN - AREA 'E'	03/15/2024	05/31/2024	ADD 001
A1.26	SECOND FLOOR PLAN - AREA 'F'	03/15/2024	04/26/2024	R1-SFMO RD 1
A1.31	ENLARGED ROOM PLANS - AREAS 'A' & 'B'	03/15/2024	05/31/2024	ADD 001
A1.32	ENLARGED ROOM PLANS - AREA 'E'	03/15/2024		
A1.33	ENLARGED ROOM PLANS - AREA 'F'	03/15/2024	06/14/2024	ADD 003
A1.34	ENLARGED BLVD PLAN	03/15/2024		
A1.41	PLAN DETAILS	03/15/2024	04/26/2024	R1-SFMO RD 1
A1.51	STAIR PLANS AND DETAILS - STAIRS A & B	03/15/2024	05/20/2024	R2
A1.52	STAIR PLANS AND DETAILS - STAIR C	03/15/2024	05/20/2024	R2
A1.53	STAIR PLANS AND DETAILS - STAIR D	03/15/2024	05/31/2024	ADD 001
A1.54	STAIR AND ELEVATOR PLANS AND DETAILS	03/15/2024	05/31/2024	ADD 001
A1.61	GYMNASIUM STRIPING PLAN	03/15/2024	04/26/2024	R1-SFMO RD 1
A1.71	INTERIOR PARTITION TYPES	03/15/2024		
A2.11	BUILDING ELEVATIONS - SOUTH	03/15/2024	06/14/2024	ADD 003
A2.12	BUILDING ELEVATIONS - NORTH	03/15/2024	06/14/2024	ADD 003
A2.13	BUILDING ELEVATIONS - EAST & WEST	03/15/2024	06/14/2024	ADD 003
A2.14	BUILDING ELEVATIONS - HIDDEN	03/15/2024	06/14/2024	ADD 003
A2.21	BUILDING ELEVATIONS - ENLARGED	03/15/2024	06/14/2024	ADD 003
A3.11	BUILDING SECTIONS	03/15/2024	05/31/2024	ADD 001
A4.11	WALL SECTIONS - CLASSROOM WINGS	03/15/2024		
A4.12	WALL SECTIONS	03/15/2024	06/14/2024	ADD 003
A4.13	WALL SECTIONS - MAIN ENTRIES	03/15/2024		
A4.14	WALL SECTIONS	03/15/2024		
A4.15	WALL SECTIONS - ADMINISTRATION	03/15/2024	06/14/2024	ADD 003
A4.16	WALL SECTIONS - ADMINISTRATION	03/15/2024	06/14/2024	ADD 003
A4.17	WALL SECTIONS - CAFETERIA	03/15/2024		
A4.18	WALL SECTIONS - GYMNASIUM	03/15/2024		
A4.19	WALL SECTIONS - RETAINING	03/15/2024		
A5.11	ROOF PLAN AND NOTES	03/15/2024		
A5.21	ROOF DETAILS	03/15/2024	06/14/2024	ADD 003
A6.11	FIRST FLOOR REFLECTED CEILING PLAN	03/15/2024	05/20/2024	R2
A6.12	SECOND FLOOR REFLECTED CEILING PLAN	03/15/2024	06/14/2024	ADD 003
A6.21	FIRST FLOOR REFLECTED CEILING PLAN - AREA 'A'	03/15/2024	05/20/2024	R2
A6.22	FIRST FLOOR REFLECTED CEILING PLAN - AREA 'B'	03/15/2024	05/20/2024	R2
A6.23	SECOND FLOOR REFLECTED CEILING PLAN - AREA 'C'	03/15/2024	05/20/2024	R2
A6.24	SECOND FLOOR REFLECTED CEILING PLAN - AREA 'D'	03/15/2024	05/20/2024	R2
A6.25	SECOND FLOOR REFLECTED CEILING PLAN - AREA 'E'	03/15/2024	05/20/2024	R2
A6.26	SECOND FLOOR REFLECTED CEILING PLAN - AREA 'F'	03/15/2024	05/20/2024	R2
A6.31	CEILING DETAILS	03/15/2024	05/31/2024	ADD 001
A7.11	INTERIOR ELEVATIONS AND TYPICAL MOUNTING HEIGHTS	03/15/2024	04/26/2024	R1-SFMO RD 1
A7.12	INTERIOR ELEVATIONS	03/15/2024		
A7.13	INTERIOR ELEVATIONS - AREA 'A'	03/15/2024		
A7.14	INTERIOR ELEVATIONS	03/15/2024	05/20/2024	R2
A7.15	INTERIOR ELEVATIONS	03/15/2024		
A7.16	INTERIOR ELEVATIONS	03/15/2024	06/14/2024	ADD 003
A7.17	INTERIOR ELEVATIONS - GYM	03/15/2024		
A7.18	INTERIOR ELEVATIONS - GYM	03/15/2024	05/31/2024	ADD 001
A7.19	INTERIOR ELEVATIONS - GYM	03/15/2024		
A7.20	INTERIOR ELEVATIONS	03/15/2024		
A7.21	INTERIOR ELEVATIONS - BAND	03/15/2024		
A7.22	INTERIOR ELEVATIONS - BLVD	03/15/2024	05/31/2024	ADD 001
A7.31	MILLWORK DETAILS	03/15/2024		
A7.32	MILLWORK DETAILS	03/15/2024		
A7.33	MILLWORK DETAILS	03/15/2024		
A8.11	DOOR TYPES AND SCHEDULE	03/15/2024	05/31/2024	ADD 001
A8.12	GLAZING ELEVATIONS	03/15/2024	05/31/2024	ADD 001
A8.13	GLAZING ELEVATIONS	03/15/2024	05/31/2024	ADD 001
A8.21	HEAD, JAMB, AND SILL DETAILS	03/15/2024	06/14/2024	ADD 003
A8.22	HEAD, JAMB, AND SILL DETAILS	03/15/2024		
A9.11	FINISH NOTES AND DETAILS	03/15/2024		
A9.12	ROOM FINISH SCHEDULES	03/15/2024	04/26/2024	R1-SFMO RD 1
A9.21	FINISH FLOOR PLAN - AREA 'A'	03/15/2024	04/26/2024	R1-SFMO RD 1
A9.22	FINISH FLOOR PLAN - AREA 'B'	03/15/2024	05/20/2024	R2
A9.23	FINISH FLOOR PLAN - AREA 'C'	03/15/2024	04/26/2024	R1-SFMO RD 1
A9.24	FINISH FLOOR PLAN - AREA 'D'	03/15/2024	05/20/2024	R2
A9.25	FINISH FLOOR PLAN - AREA 'E'	03/15/2024		
A9.26	FINISH FLOOR PLAN - AREA 'F'	03/15/2024	05/20/2024	R2
A10.11	EQUIPMENT PLAN	03/15/2024		
74				
S0.01	ABBREVIATIONS, SYMBOLS AND LEGENDS	03/15/2024		
S0.02	STRUCTURAL GENERAL NOTES	03/15/2024		
S0.03	STRUCTURAL GENERAL NOTES	03/15/2024		
S0.04	SPECIAL INSPECTIONS	03/15/2024		
S0.05	TYPICAL CONCRETE DETAILS	03/15/2024		
S0.06	TYPICAL MASONRY & STEEL DETAILS	03/15/2024		
S0.07	TYPICAL STEEL DETAILS	03/15/2024		
S0.08	TYPICAL STEEL DETAILS	03/15/2024		
S0.09	TYPICAL LIGHT GAUGE DETAILS	03/15/2024		
S0.11	TYPICAL STEEL JOIST LOADING DETAILS	05/31/2024		
S1.01	OVERALL FOUNDATION PLAN	03/15/2024		
S1.02	OVERALL FLOOR FRAMING PLAN	03/15/2024		
S1.03	OVERALL ROOF FRAMING PLAN	03/15/2024		
S1.10	FOUNDATION PLAN - AREA 'A'	03/15/2024		
S1.11	FOUNDATION PLAN - AREA 'C'	03/15/2024		
S1.12	ROOF FRAMING PLAN - AREA 'C'	03/15/2024		
S1.20	FOUNDATION PLAN - AREA 'B'	03/15/2024		
S1.21	FLOOR FRAMING PLAN - AREA 'D'	03/15/2024		
S1.22	ROOF FRAMING PLAN - AREA 'D'	03/15/2024	04/26/2024	R1-SFMO RD 1
S1.30	FLOOR FRAMING PLAN - AREA 'E'	03/15/2024		
S1.31	ROOF FRAMING PLAN - AREA 'E'	03/15/2024		
S1.40	FOUNDATION PLAN - AREA 'F'	03/15/2024	04/26/2024	R1-SFMO RD 1
S1.41	ROOF FRAMING PLAN - AREA 'F'	03/15/2024	04/26/2024	R1-SFMO RD 1
S1.51	ENLARGED NORTH CANOPY PLANS	03/15/2024		
S1.52	ENLARGED SOUTH ENTRANCE PLANS	03/15/2024		
S2.01	SECTIONS & DETAILS	03/15/2024	04/26/2024	R1-SFMO RD 1
S2.02	SECTIONS & DETAILS	03/15/2024		
S2.10	SECTIONS & DETAILS	03/15/2024		
S2.11	SECTIONS & DETAILS	03/15/2024	04/26/2024	R1-SFMO RD 1
S2.12	SECTIONS & DETAILS	03/15/2024		
S2.20	SECTIONS & DETAILS	03/15/2024	04/26/2024	R1-SFMO RD 1
S2.21	SECTIONS & DETAILS	03/15/2024		
S2.22	SECTIONS & DETAILS	03/15/2024	04/26/2024	R1-SFMO RD 1
S2.23	SECTIONS & DETAILS	03/15/2024		
S2.24	SECTIONS & DETAILS	05/31/2024		
S2.25	SECTIONS & DETAILS	03/15/2024		
36				
P0.21	FIRST FLOOR PLAN - AREA A - UNDERGROUND	03/15/2024		
P0.22	FIRST FLOOR PLAN - AREA B - UNDERGROUND	03/15/2024		
P1.21	FIRST FLOOR PLAN - AREA 'A' - WASTE AND VENT	03/15/2024		
P1.22	FIRST FLOOR PLAN - AREA 'B' - WASTE AND VENT	03/15/2024		
P1.23	SECOND FLOOR PLAN - AREA 'C' - WASTE AND VENT	03/15/2024		
P1.24	SECOND FLOOR PLAN - AREA 'D' - WASTE AND VENT	03/15/2024		
P1.25	SECOND FLOOR PLAN - AREA 'E' - WASTE AND VENT	03/15/2024		
P1.26	SECOND FLOOR PLAN - AREA 'F' - WASTE AND VENT	03/15/2024		
P2.21	FIRST FLOOR PLAN - AREA 'A' - SERVICES	03/15/2024		
P2.22	FIRST FLOOR PLAN - AREA 'B' - SERVICES	03/15/2024		
P2.23	SECOND FLOOR PLAN - AREA 'C' - SERVICES	03/15/2024		
P2.24	SECOND FLOOR PLAN - AREA 'D' - SERVICES	03/15/2024		
P2.25	SECOND FLOOR PLAN - AREA 'E' - SERVICES	03/15/2024		
P2.26	SECOND FLOOR PLAN - AREA 'F' - SERVICES	03/15/2024		
P2.27	OVERALL ROOF PLAN - SERVICES	03/15/2024		
P3.01	ENLARGED KITCHEN FLOOR PLAN - UNDERGROUND	03/15/2024		
P3.02	ENLARGED KITCHEN FLOOR PLAN - WASTE AND VENT	03/15/2024		
P3.03	ENLARGED KITCHEN FLOOR PLAN - SERVICES	03/15/2024		
P4.01	PLUMBING FIXTURES	03/15/2024		
P4.02	PLUMBING DETAILS	03/15/2024		
P4.03	PLUMBING RISER DIAGRAMS	03/15/2024		
21				
M1.21	FIRST FLOOR PLAN - AREA 'A' - HVAC	03/15/2024	04/26/2024	R1-SFMO RD 1
M1.22	FIRST FLOOR PLAN - AREA 'B' - HVAC	03/15/2024	04/26/2024	R1-SFMO RD 1
M1.23	SECOND FLOOR PLAN - AREA 'C' - HVAC	03/15/2024	04/26/2024	R1-SFMO RD 1
M1.24	SECOND FLOOR PLAN - AREA 'D' - HVAC	03/15/2024	04/26/2024	R1-SFMO RD 1
M1.25	SECOND FLOOR PLAN - AREA 'E' - HVAC	03/15/2024	04/26/2024	R1-SFMO RD 1
M1.26	SECOND FLOOR PLAN - AREA 'F' - HVAC	03/15/2024	04/26/2024	R1-SFMO RD 1
M2.01	ROOF PLAN - HVAC	03/15/2024		
M3.01	ENLARGED KITCHEN PLAN - HVAC	03/15/2024	04/26/2024	R1-SFMO RD 1
M3.02	KITCHEN SCHEDULES & DETAILS	03/15/2024		
M4.01	SCHEDULES - HVAC	03/15/2024		
M4.02	DETAILS - HVAC	03/15/2024		
11				
SE1.10	OVERALL SITE PLAN - ELECTRICAL	05/31/2024		
SE1.11	PARTIAL SITE PLAN - ALT #1 - ELECTRICAL	05/31/2024		
SE1.12	PARTIAL SITE PLAN - ALT #2 - ELECTRICAL	05/31/2024		
SE1.13	PARTIAL PLAN - SOFTBALL FIELD - ALT #2 - ELECTRICAL	05/31/2024		
4				
E1.11	FIRST FLOOR PLAN - AREA 'A' - LIGHTING	03/15/2024	04/26/2024	R1-SFMO RD 1
E1.12	FIRST FLOOR PLAN - AREA 'B' - LIGHTING	03/15/2024	04/26/2024	R1-SFMO RD 1
E1.13	SECOND FLOOR PLAN - AREA 'C' - LIGHTING	03/15/2024	04/26/2024	R1-SFMO RD 1
E1.14	SECOND FLOOR PLAN - AREA 'D' - LIGHTING	03/15/2024	04/26/2024	R1-SFMO RD 1
E1.15	SECOND FLOOR PLAN - AREA 'E' - LIGHTING	03/15/2024	04/26/2024	R1-SFMO RD 1
E1.16	SECOND FLOOR PLAN - AREA 'F' - LIGHTING	03/15/2024	04/26/2024	R1-SFMO RD 1
E2.11	FIRST FLOOR PLAN - AREA 'A' - POWER	03/15/2024	04/26/2024	R1-SFMO RD 1
E2.12	FIRST FLOOR PLAN - AREA 'B' - POWER	03/15/2024	04/26/2024	R1-SFMO RD 1
E2.13	SECOND FLOOR PLAN - AREA 'C' - POWER	03/15/2024		
E2.14	SECOND FLOOR PLAN - AREA 'D' - POWER	03/15/2024	04/26/2024	R1-SFMO RD 1
E2.15	SECOND FLOOR PLAN - AREA 'E' - POWER	03/15/2024	04/26/2024	R1-SFMO RD 1
E2.16	SECOND FLOOR PLAN - AREA 'F' - POWER	03/15/2024		
E3.11	FIRST FLOOR PLAN - AREA 'A' - COMMUNICATIONS	03/15/2024		
E3.12	FIRST FLOOR PLAN - AREA 'B' - COMMUNICATIONS	03/15/2024		
E3.13	SECOND FLOOR PLAN - AREA 'C' - COMMUNICATIONS	03/15/2024		
E3.14	SECOND FLOOR PLAN - AREA 'D' - COMMUNICATIONS	03/15/2024		
E3.15	SECOND FLOOR PLAN - AREA 'E' - COMMUNICATIONS	03/15/2024		
E3.16	SECOND FLOOR PLAN - AREA 'F' - COMMUNICATIONS	03/15/2024		
E4.11	FIRST FLOOR PLAN - AREA 'A' - FIRE ALARM AND HVAC WIRING	03/15/2024	04/26/2024	R1-SFMO RD 1
E4.12	FIRST FLOOR PLAN - AREA 'B' - FIRE ALARM AND HVAC WIRING	03/15/2024	04/26/2024	R1-SFMO RD 1
E4.13	SECOND FLOOR PLAN - AREA 'C' - FIRE ALARM AND HVAC WIRING	03/15/2024	04/26/2024	R1-SFMO RD 1
E4.14	SECOND FLOOR PLAN - AREA 'D' - FIRE ALARM AND HVAC WIRING	03/15/2024	04/26/2024	R1-SFMO RD 1
E4.15	SECOND FLOOR PLAN - AREA 'E' - FIRE ALARM AND HVAC WIRING	03/15/2024	04/26/2024	R1-SFMO RD 1
E4.16	SECOND FLOOR PLAN - AREA 'F' - FIRE ALARM AND HVAC WIRING	03/15/2024	04/26/2024	R1-SFMO RD 1
E5.10	ENLARGED KITCHEN PLAN - ELECTRICAL	03/15/2024		
E5.11	ROOF PLAN - AREA 'A' - ELECTRICAL	03/15/2024		
E5.12	ROOF PLAN - AREA 'D' - ELECTRICAL	03/15/2024		
E5.13	ROOF PLAN - AREA 'F' - ELECTRICAL	03/15/2024		
E6.11	LEGEND AND LIGHTING FIXTURE SCHEDULE	03/15/2024		
E6.12	DETAILS	03/15/2024		
E6.13	FEEDER DIAGRAM	03/15/2024		
E6.14	PANELBOARDS	03/15/2024		
E6.15	PANELBOARDS	03/15/2024		
33				
FP1.21	FIRST FLOOR PLAN - AREA A - FIRE PROTECTION	03/15/2024		
FP1.22	FIRST FLOOR PLAN - AREA B - FIRE PROTECTION	03/15/2024	04/26/2024	R1-SFMO RD 1
FP1.23	SECOND FLOOR PLAN - AREA C - FIRE PROTECTION	03/15/2024		
FP1.24	SECOND FLOOR PLAN - AREA D - FIRE PROTECTION	03/15/2024		
FP1.25	SECOND FLOOR PLAN - AREA E - FIRE PROTECTION	03/15/2024		
FP1.26	SECOND FLOOR PLAN - AREA F - FIRE PROTECTION	03/15/2024		
FP3.01	FIRE PROTECTION DETAILS	03/15/2024	04/26/2024	R1-SFMO RD 1
7				
FS100	FS EQUIPMENT LAYOUT PLAN	03/15/2024		
FS200	FS EQUIPMENT WASTE LAYOUT PLAN	03/15/2024		
FS300	FS EQUIPMENT PLUMBING LAYOUT PLAN	03/15/2024		
FS400	FS EQUIPMENT ELECTRICAL LAYOUT PLAN	03/15/2024		

CIVIL SHEETS RESUBMITTED W/ NEW STAMP 5/29/24

STRUCTURAL SHEETS REISSUED W/ STAMP 5/31/24

LEWIS GROUP ARCHITECTS

| KNOXVILLE, TN | 6512 DEANE HILL DR. 37919 - PH. 865-584-5000 | CLEVELAND, TN | 63 OCOEE ST. 37311 - PH. 423-476-0012

info@lewisgroup.net | www.lewisgroup.net

JACOB STAFFORD THOMAS — REGISTERED ARCHITECT — AGRICULTURE — COMMERCE — No. 104784 — STATE OF TENNESSEE — 03/15/2024

CHAD BROWN — REGISTERED ENGINEER — MECHANICAL — 3-15-24 — No. 0010114 — STATE OF TENNESSEE

GEOFFREY GOODWIN — REGISTERED ENGINEER — ELECTRICAL — 03/15/2024 — No. 119115 — STATE OF TENNESSEE

JEFFREY R. WHILLOCK — REGISTERED ENGINEER — STRUCTURAL — 3-15-24 — No. 104864 — STATE OF TENNESSEE

HAROLD E. DAMRON — REGISTERED ENGINEER — AGRICULTURE — 3-15-24 — No. 022080 — STATE OF TENNESSEE

DENNIS B. FORD — REGISTERED ARCHITECT — AGRICULTURE — COMMERCE — 3-15-2024 — No. 10587 — STATE OF TENNESSEE

PROJECT REVISIONS

#	DATE	DESCRIPTION
1	04/26/2024	R1-SFMO RD 1
2	05/20/2024	R2
3	05/31/2024	ADD 001
4	06/10/2024	ADD 002
5	06/14/2024	ADD 003
6	06/17/2024	ADD 004

PROJECT DATE
03/15/2024

PROJECT NO.
21074

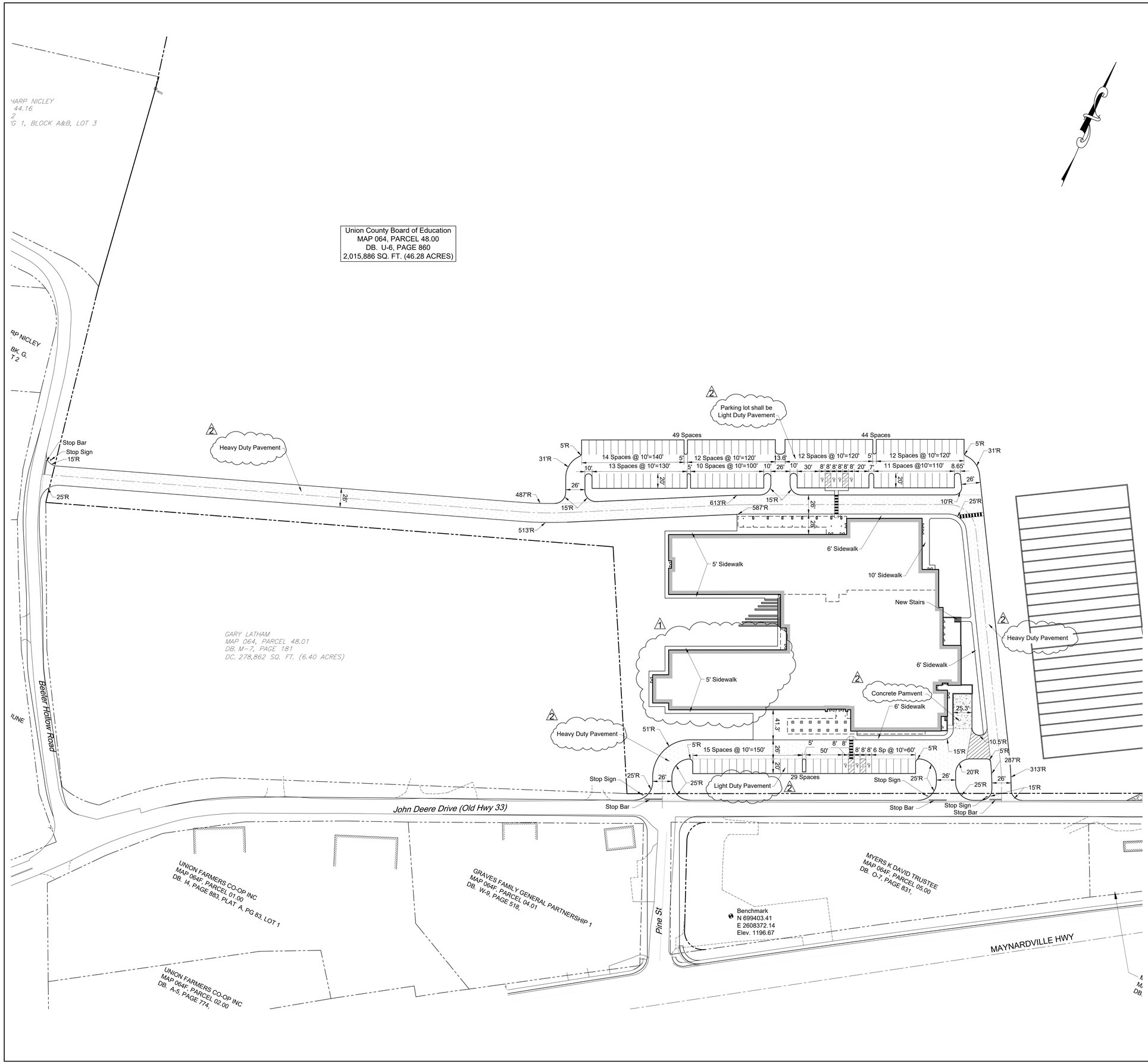

General Notes

1. The contractor is specifically cautioned that the location and/or elevation of existing utilities as shown on these plans is based on records and where possible measurements taken in the field. This information is not to be relied upon as being exact or complete. The contractor must call Tennessee One Call and any utility that does not subscribe to one call at least 72 hours before any excavation, to request exact field location of the utilities. It shall be the responsibility of the contractor to relocate all existing utilities which conflict with the proposed improvements shown on the plans.
2. Property is located in Union County and City of Maynardville
3. Zone: B-2 General Business
3. Setbacks: Front = 30', Rear 25', Side 10'.
4. Lot Size: 46.3 acres
5. Map 064, Parcel 48.00
6. Vertical Datum: NAVD88
8. Owner: Union County Board of Education
   3006 Maynardville Hwy
   Maynardville, TN 37807

Parking Summary

Parking Required: 78 Spaces including 4 Accessible Spaces

Parking Provided: 122 Spaces including 7 Accessible Spaces

Layout Notes

1. All dimensions to curb line reference face of curb - see detail.
2. See architectural drawings for building dimensions. All dimensions to building are approximate unless specifically noted as building layout points.
3. See Utility Plan for new and existing utility line locations. See Grading and Drainage Plan for new and existing storm drain locations.

Legend

- Benchmark
- Property Line
- Existing Fence
- Existing Building Edge
- New Building Edge
- Existing Tree Line
- Existing Tree
- Existing Curb Line
- New Curb Line
- New Accessible Space
- New Sidewalk
- New Concrete
- New Heavy Duty Pavment

LEWIS GROUP ARCHITECTS
| KNOXVILLE, TN | 6512 DEANE HILL DR. 37919 - PH. 865.584.5000 | CLEVELAND, TN | 63 OCOEE ST. 37311 - PH. 423.476.0012
info@lewisgroup.net | www.lewisgroup.net

T. BAKSA REGISTERED ENGINEER No. 016227 STATE OF TENNESSEE

A NEW SCHOOL FACILITY:

HORACE MAYNARD MIDDLE SCHOOL

UNION COUNTY PUBLIC SCHOOLS

MAYNARDVILLE, TN

DATE: 03/15/2024
PROJECT NO: 2022059
SBC NO:

PROJECT REVISIONS

1	4/26/24	TN SFMO Comments
2	6/17/24	ADD 004

THIS DRAWING IS THE PROPERTY OF THE LEWIS GROUP ARCHITECTS, INC., P.C. AND IS TO BE USED ONLY FOR THE PROJECT AND SITE SPECIFICALLY IDENTIFIED HEREIN. THIS DRAWING IS NOT TO BE USED ON ANY OTHER PROJECT WHETHER THE PROJECT FOR WHICH IT IS MADE IS EXECUTED OR NOT. THIS DRAWING AND ITS CONTENTS ARE THE SOLE POSSESSION OF THE LEWIS GROUP ARCHITECTS, INC., P.C. AND SHALL NOT BE UTILIZED IN ANY WAY WITHOUT THEIR FULL CONSENT. IT IS TO BE RETURNED UPON REQUEST.

LAND DEVELOPMENT SOLUTIONS
310 SIMMONS RD., SUITE K•KNOXVILLE, TENNESSEE 37922
PH. 865-671-2281

SITE LAYOUT PLAN

C101

X:\2022\2022059 - Union County Schools - Latham Property Survey\DWG\ Union County School Master.dwg Jun 14, 2024 - 3:10pm cbrown - LDS Copyright 2024

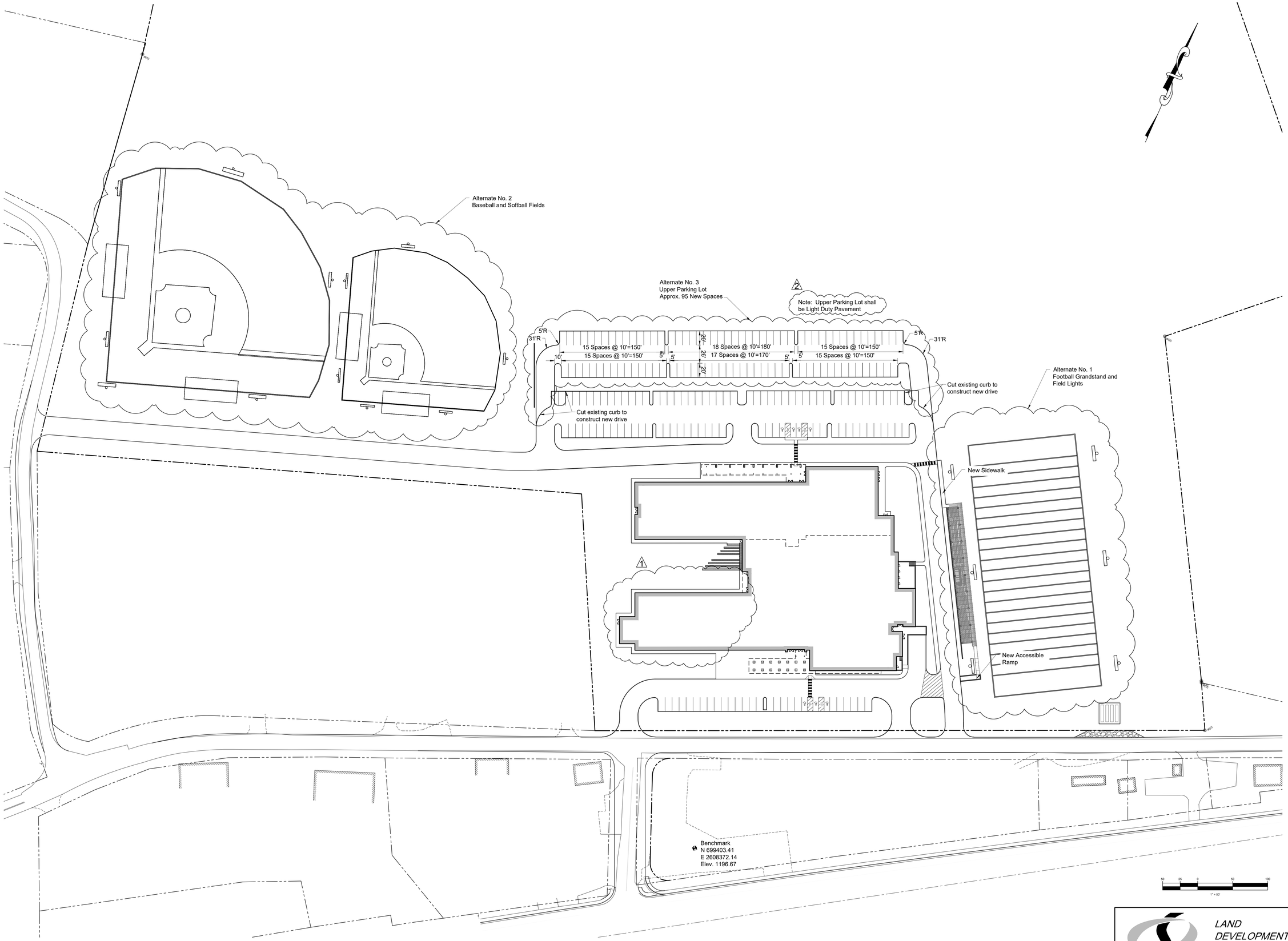

LAND DEVELOPMENT SOLUTIONS

310 SIMMONS RD., SUITE K•KNOXVILLE, TENNESSEE 37922
PH. 865-671-2281

X:\2022\2022059 - Union County Schools - Latham Property Survey\DWG\ Union County School Master.dwg Jun 14, 2024 - 3:10pm cbrown - LDS Copyright 2024

LEWIS GROUP ARCHITECTS
| KNOXVILLE, TN | 6512 DEANE HILL DR. 37919 - PH. 865.584.5000 | CLEVELAND, TN | 63 OCOEE ST. 37311 - PH. 423.476.0012
info@lewisgroup.net | www.lewisgroup.net

J. BAKSA REGISTERED ENGINEER ENGINEERING No. 016221 STATE OF TENNESSEE

A NEW SCHOOL FACILITY:

HORACE MAYNARD MIDDLE SCHOOL

UNION COUNTY PUBLIC SCHOOLS

MAYNARDVILLE, TN

DATE: 03/15/2024
PROJECT NO: 2022059
SBC NO:

PROJECT REVISIONS

1	4/26/24	TN SFMO Comments
2	6/17/24	ADD 004

THIS DRAWING IS THE PROPERTY OF THE LEWIS GROUP ARCHITECTS, INC., P.C. AND IS TO BE USED ONLY FOR THE PROJECT AND SITE SPECIFICALLY IDENTIFIED HEREIN. THIS DRAWING IS NOT TO BE USED ON ANY OTHER PROJECT WHETHER THE PROJECT FOR WHICH IT IS MADE IS EXECUTED OR NOT. THIS DRAWING AND ITS CONTENTS ARE THE SOLE POSSESSION OF THE LEWIS GROUP ARCHITECTS, INC., P.C. AND SHALL NOT BE UTILIZED IN ANY WAY WITHOUT THEIR FULL CONSENT. IT IS TO BE RETURNED UPON REQUEST.

SITE LAYOUT PLAN (Alternates)

C102

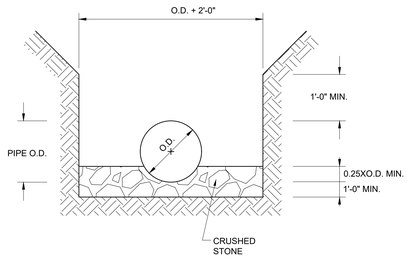

NOTES:
1. ALL PIPE WORK SHALL BE BEDDED AS SHOWN.
2. ALL PIPE WORK BENEATH ROADWAYS SHALL BE BACK FILLED WITH MINERAL AGGREGATE TO SUB GRADE

1 N.T.S. Pipe Bedding

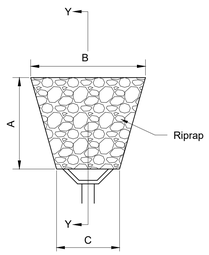

Plan View

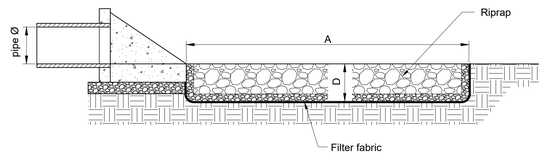

Section Y-Y

Pipe Ø	A	B	C	D	Riprap d_{50} size	Riprap max. Size
12"	12'	13'	3'	1.2'	6"	9"
15"	16'	17.5'	4'	1.5'	7.5"	11.5"
18"	18'	19.5'	4.5'	1.7'	8.5"	13"

2 N.T.S. Outlet Protection

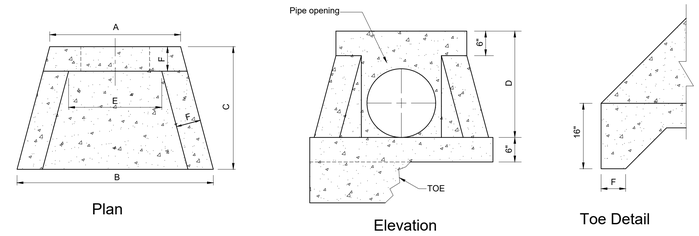

Plan

Elevation

Toe Detail

Pipe Ø	A	B	C	D	E	F
15"	32"	48"	30"	26"	24"	6"
18"	32"	48"	30"	26"	24"	6"

Note:
contractor shall submit drawings showing reinforcement for approval.

3 N.T.S. Precast Concrete Headwall

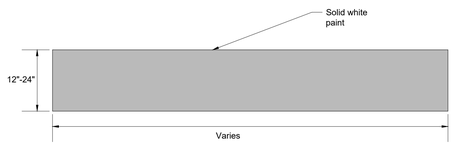

Note: paint to be applied to deposit a uniform wet film thickness of 0.015" (within a reasonable tolerance)

4 N.T.S. Stop Bar Detail

Mutcd: r1-1 30" x 30"

All signs shall be installed in accordance with the manual on uniform traffic control devices (mutcd). Use post per disabled sign detail.

5 N.T.S. Stop Sign Detail

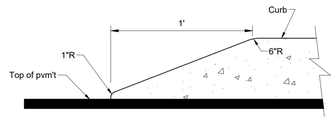

6 N.T.S. Curb Wipe Down Detail

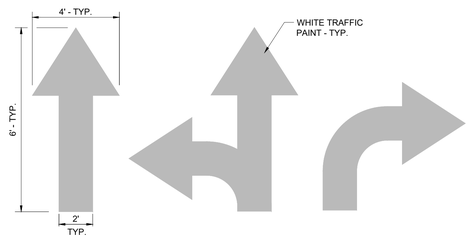

7 N.T.S. Painted Directional Arrows

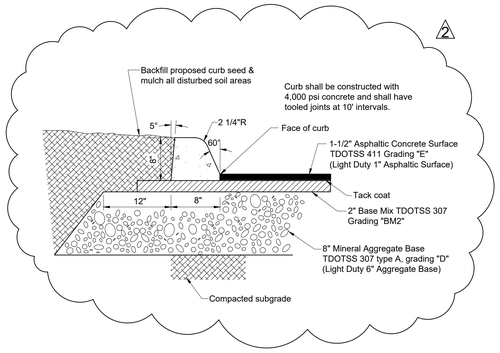

8 N.T.S. Pavement Detail

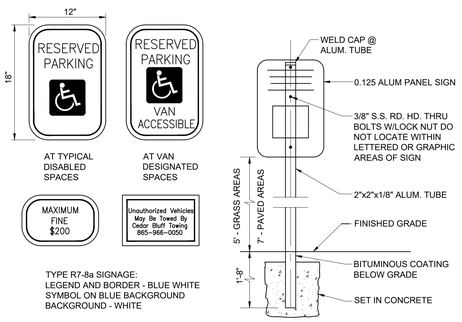

9 N.T.S. Disabled Parking Signage and Post

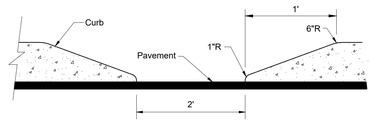

SECTION

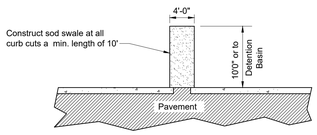

PLAN

10 N.T.S. Curb Cut

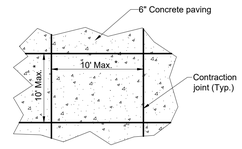

Notes:
All contraction joints shall be sawed to 1/4 slab thickness. Joints at building and retaining walls shall be expansion joints. Construction joints shall be thickened edge joints or shall be doweled with 1"Ø plain smooth dowel bars 18" long each placed at 12" O.C. The exposed end of the dowel bar shall be greased prior to placement of new concrete.

* Unless otherwise shown on joint layout plan.

Joint Pattern Detail



11 N.T.S. Concrete Pad/Paving Detail

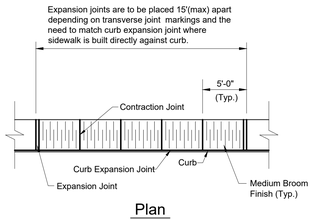

Plan

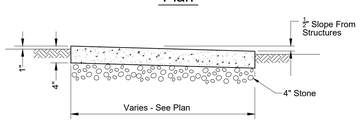

Section - No Curb

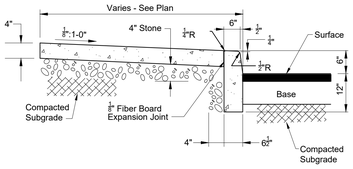

Section With Curb

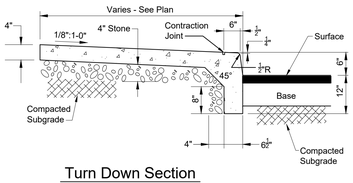

Turn Down Section

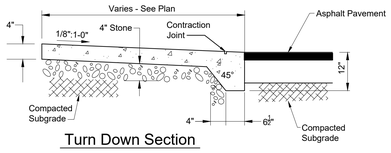

Turn Down Section

12 N.T.S. Sidewalk Detail

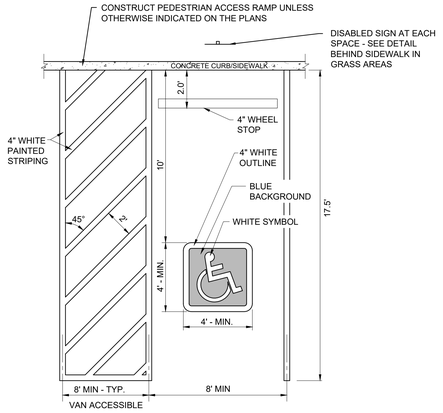

13 N.T.S.

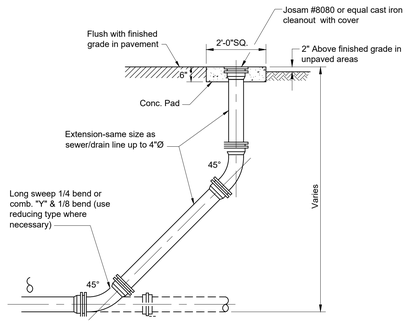

14 N.T.S. Cleanout Detail

LAND DEVELOPMENT SOLUTIONS
310 SIMMONS RD., SUITE K•KNOXVILLE, TENNESSEE 37922
PH. 865-671-2281

LEWIS GROUP ARCHITECTS
| KNOXVILLE, TN | 6512 DEANE HILL DR. 37919 - PH. 865.584.5000 | CLEVELAND, TN | 63 OCOEE ST. 37311 - PH. 423.476.0012
info@lewisgroup.net | www.lewisgroup.net

J. BAKSA REGISTERED ENGINEER POWELL, TN No. 016227 STATE OF TENNESSEE

A NEW SCHOOL FACILITY:
HORACE MAYNARD MIDDLE SCHOOL
UNION COUNTY PUBLIC SCHOOLS
MAYNARDVILLE, TN

DATE: 03/15/2024
PROJECT NO: 2022059
SBC NO:

PROJECT REVISIONS

1	4/26/24	TN SFMO Comments
2	6/17/24	ADD 004

THIS DRAWING IS THE PROPERTY OF THE LEWIS GROUP ARCHITECTS, INC., P.C. AND IS TO BE USED ONLY FOR THE PROJECT AND SITE SPECIFICALLY IDENTIFIED HEREIN. THIS DRAWING IS NOT TO BE USED ON ANY OTHER PROJECT WHETHER THE PROJECT FOR WHICH IT IS MADE IS EXECUTED OR NOT. THIS DRAWING AND ITS CONTENTS ARE THE SOLE POSSESSION OF THE LEWIS GROUP ARCHITECTS, INC., P.C. AND SHALL NOT BE UTILIZED IN ANY WAY WITHOUT THEIR FULL CONSENT. IT IS TO BE RETURNED UPON REQUEST.

SITE DETAILS

C501

X:\2022\2022059 - Union County Schools - Latham Property Survey\DWG\ Union County School Master.dwg Jun 14, 2024 - 3:11pm cbrown - LDS Copyright 2024