Address Viewer

Indian River County, Florida

OSLO RD: US1 - OLD DIXIE HWY

A1

0 50 100ft

-80.380762 27.586780 Degrees

OSLO RD: OLD DIXIE HWY - TIMBER RIDGE TRAIL SW

Address Viewer

Indian River County, Florida

0 50 100ft

-80.382476 27.586518 Degrees

OSLO RD: TIMBER RIDGE TRAIL SW - 7TH RD SW

A3

Address Viewer

Indian River County, Florida

Find address or place

Draft

0 50 100ft

-80.385869 27.587255 Degrees

Address Viewer

Indian River County, Florida

OSLO RD: 7TH RD SW - 9TH CT SW

Find address or place

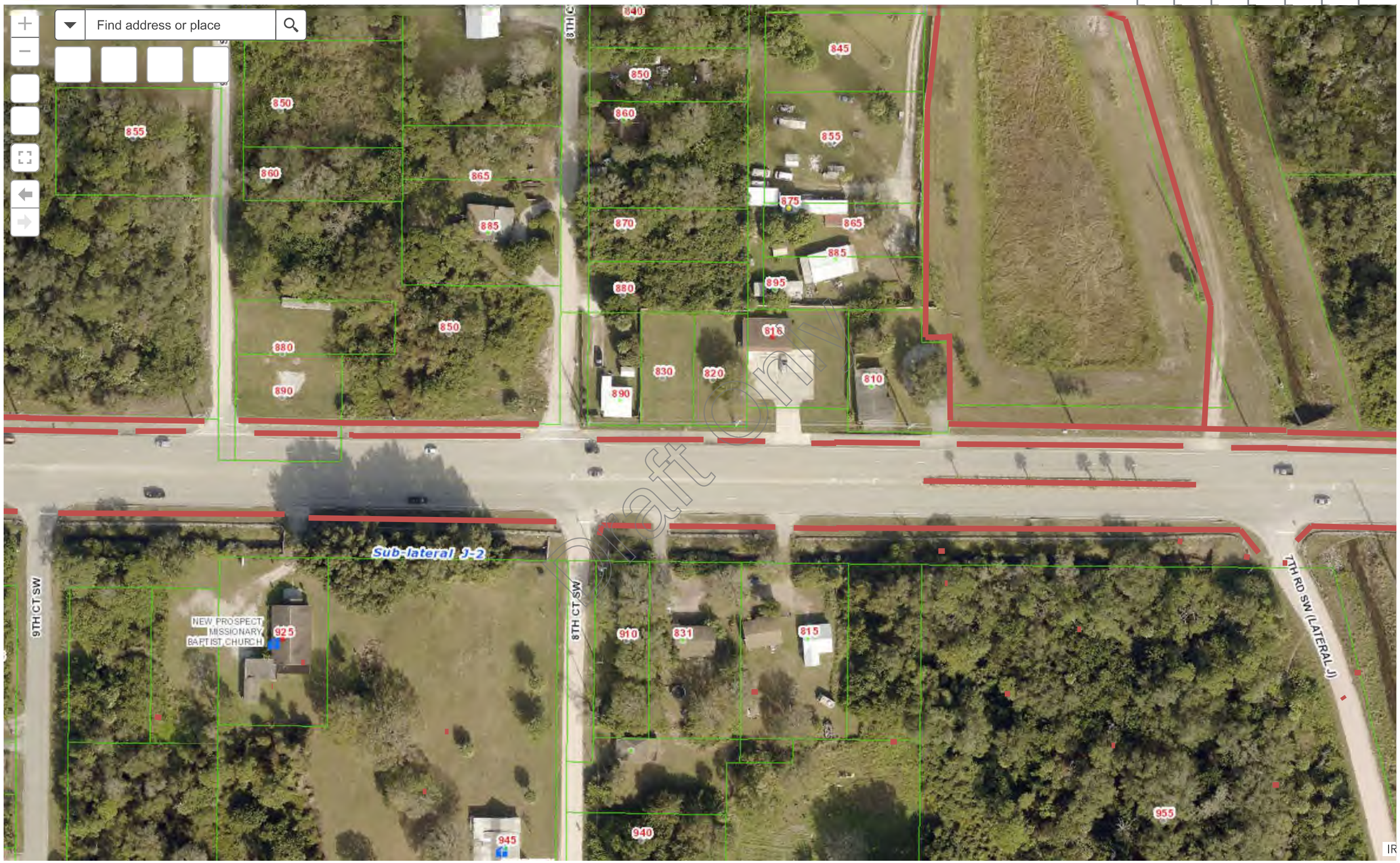

Draft Only

0 50 100ft

-80.390002 27.586841 Degrees

Address Viewer

Indian River County, Florida

OSLO RD: 9TH CT SW - 11TH AV SW

Draft Only

Address Viewer

Indian River County, Florida

OSLO RD: 11TH AV SW - 12TH AV SW

Draft Only

Address Viewer

Indian River County, Florida

OSLO RD: 12TH AV SW - 15TH AV SW

A7

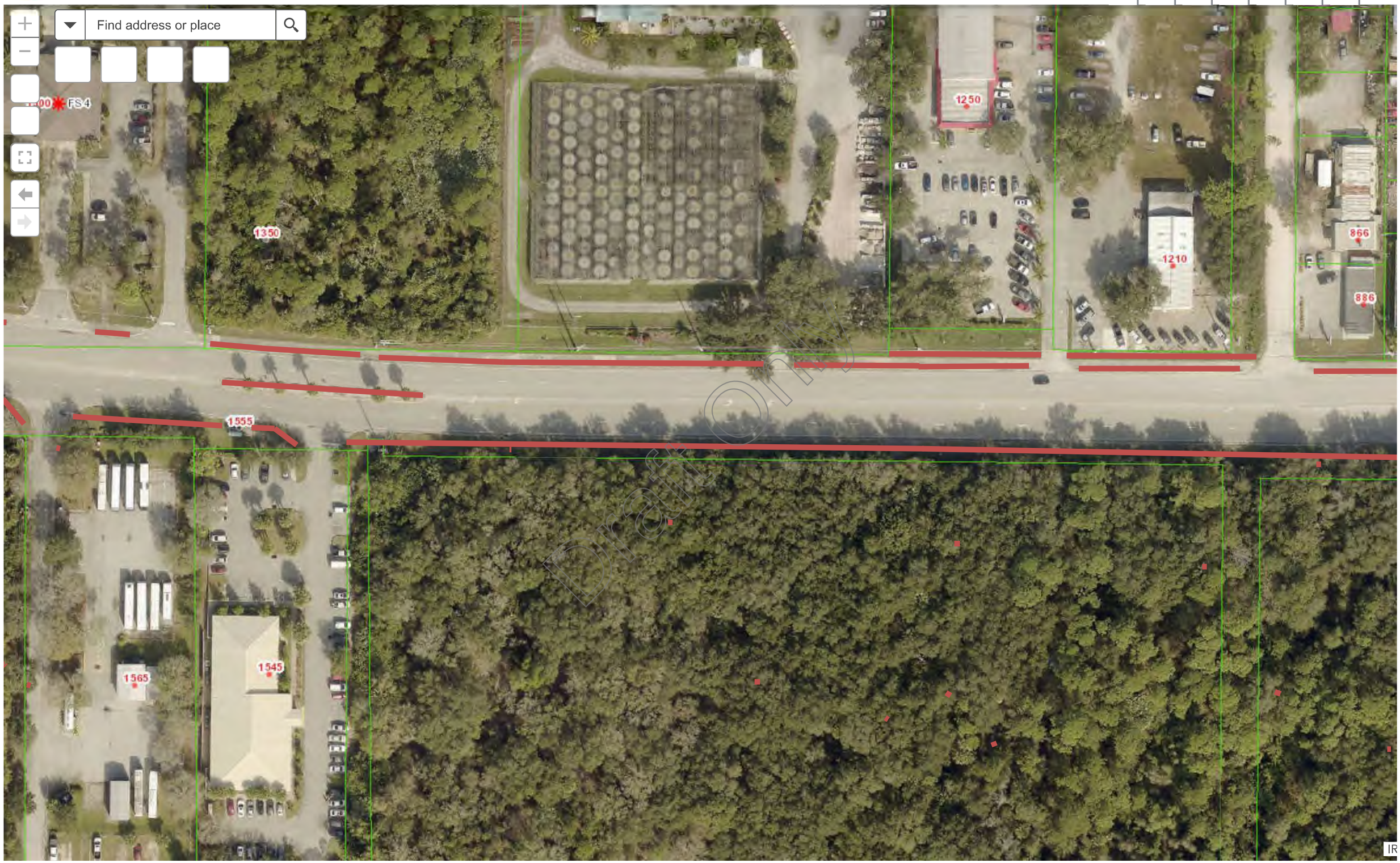

0 50 100ft

-80.398464 27.587360 Degrees

Address Viewer

Indian River County, Florida

OSLO RD: 15TH AV SW - 18TH AV SW

0 50 100ft

-80.403818 27.587531 Degrees

Address Viewer

Indian River County, Florida

OSLO RD: 18TH AV SW - 21ST CT SW

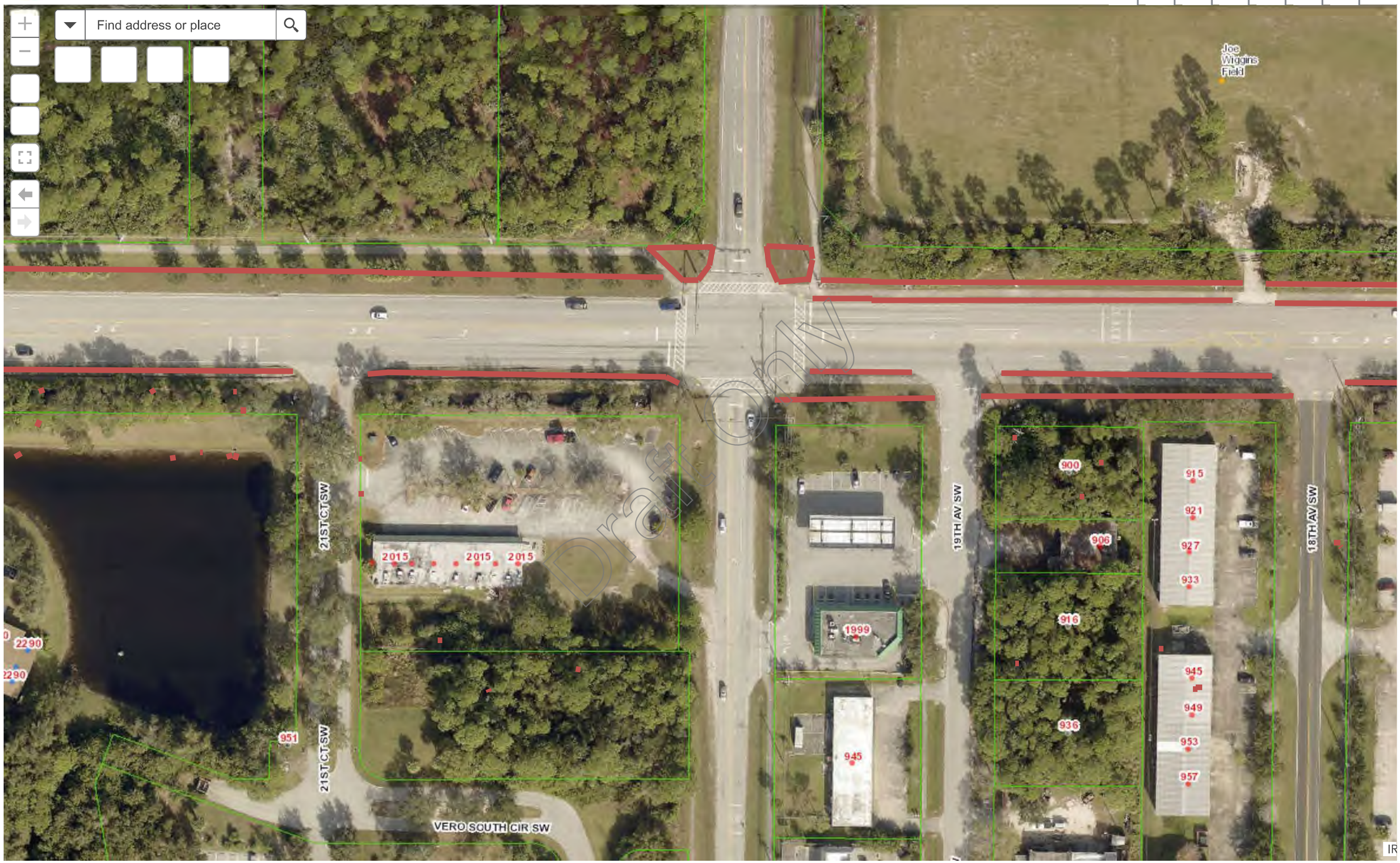

0 50 100ft

-80.406345 27.587155 Degrees

Address Viewer

Indian River County, Florida

OSLO RD: 21ST CT SW - SOUTH GATE TERR SW

A10

0 50 100ft

-80.410336 27.587105 Degrees

Address Viewer

Indian River County, Florida

OSLO RD: SOUTH GATE TERR SW - 27TH AV SW

0 50 100ft

-80.413211 27.587027 Degrees

Address Viewer

Indian River County, Florida

OSLO RD: 27TH AV SW - ANSLEY AV SW

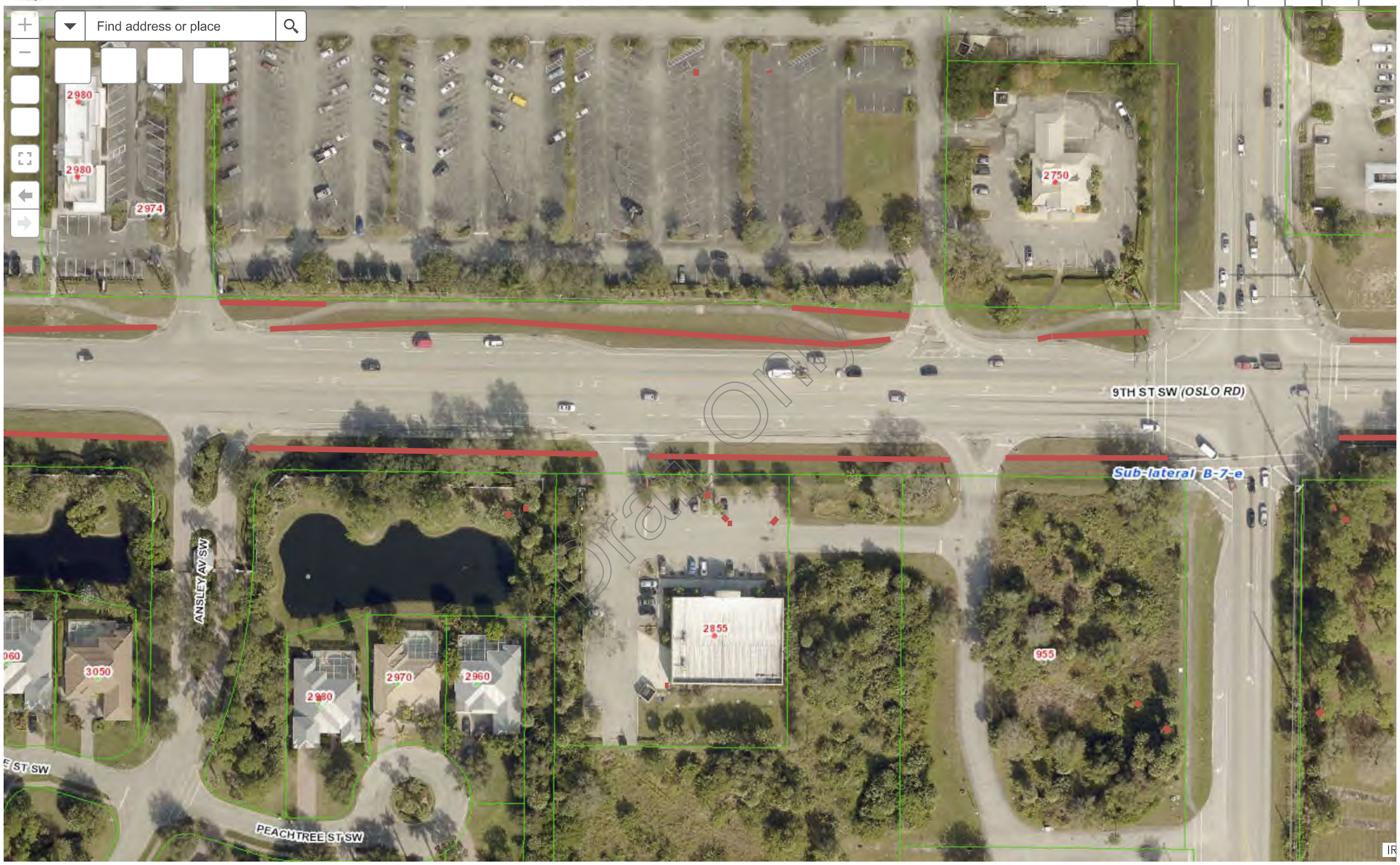

0 50 100ft

-80.415866 27.587614 Degrees

OSLO RD: ANSLEY AV SW - 33RD CT SW

Address Viewer

Indian River County, Florida

For Reference Only

0 50 100ft

-80.419791 27.587167 Degrees

Address Viewer

Indian River County, Florida

OSLO RD: 33RD CT SW - 36TH CT SW

Draft Only

0 50 100ft

-80.423865 27.587229 Degrees

OSLO RD: 36TH CT SW - PUBLICS WEST ENTRANCE

Address Viewer

Indian River County, Florida

Draft Only

0 50 100ft

-80.426212 27.587281 Degrees

Address Viewer

Indian River County, Florida

OSLO RD: PUBLICS WEST ENTRANCE - 43RD AV SW

0 50 100ft

-80.429320 27.587205 Degrees

Address Viewer

Indian River County, Florida

Draft Only

0 50 100ft

-80.430490 27.589523 Degrees

Address Viewer

Indian River County, Florida

OSLO RD: 43RD AV SW - 47TH AV SW

Draft Only

0 50 100ft

-80.433802 27.587422 Degrees

Address Viewer

Indian River County, Florida

OSLO RD: 47TH AV SW - ANGELINA AV SW

Only
Drawing

0 50 100ft

-80.435420 27.587441 Degrees

Address Viewer

Indian River County, Florida

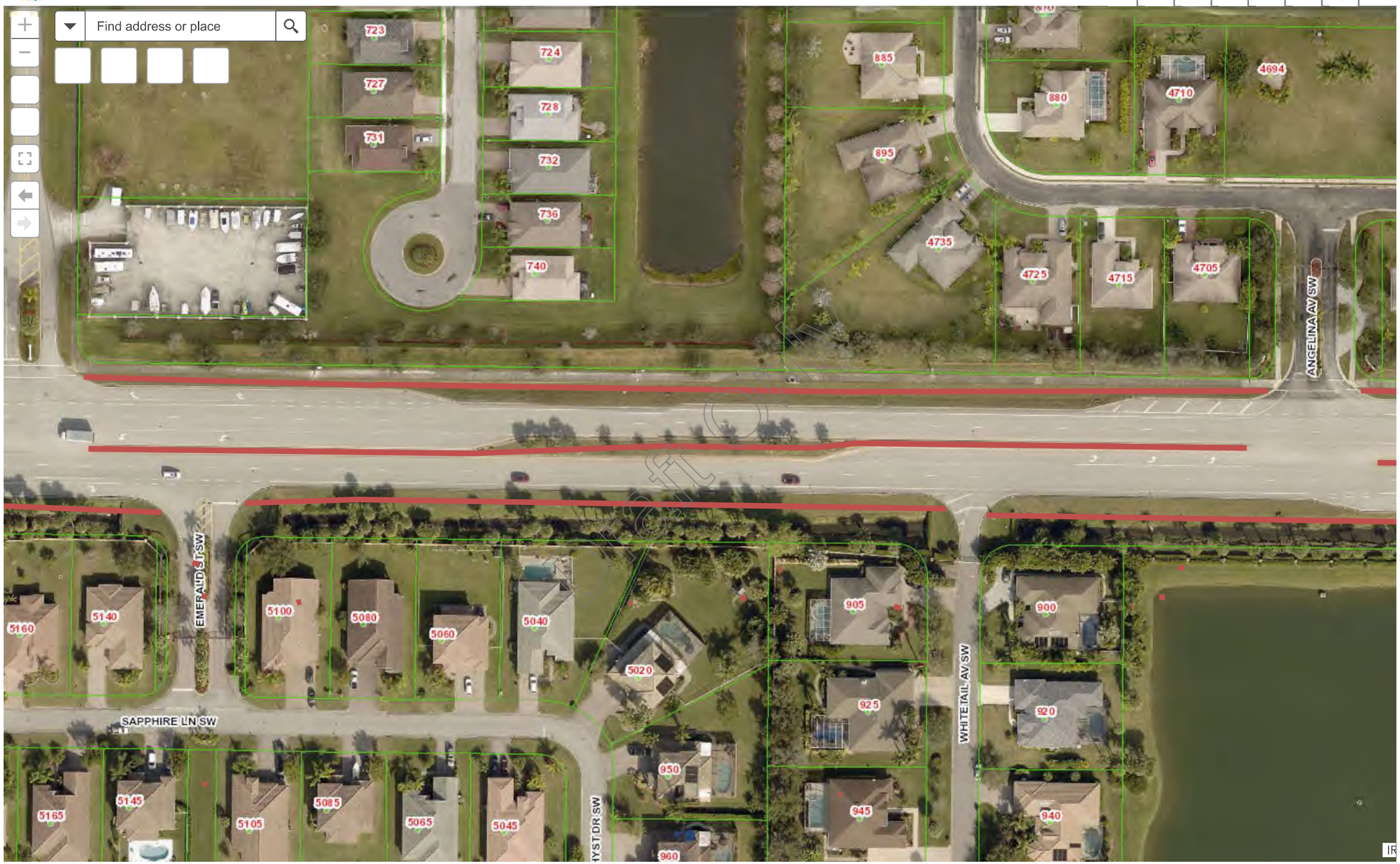

0 50 100ft

-80.437834 27.587486 Degrees

Address Viewer

Indian River County, Florida

OSLO RD: CITRUS SPRINGS BLVD SW - SOUTH LAKES

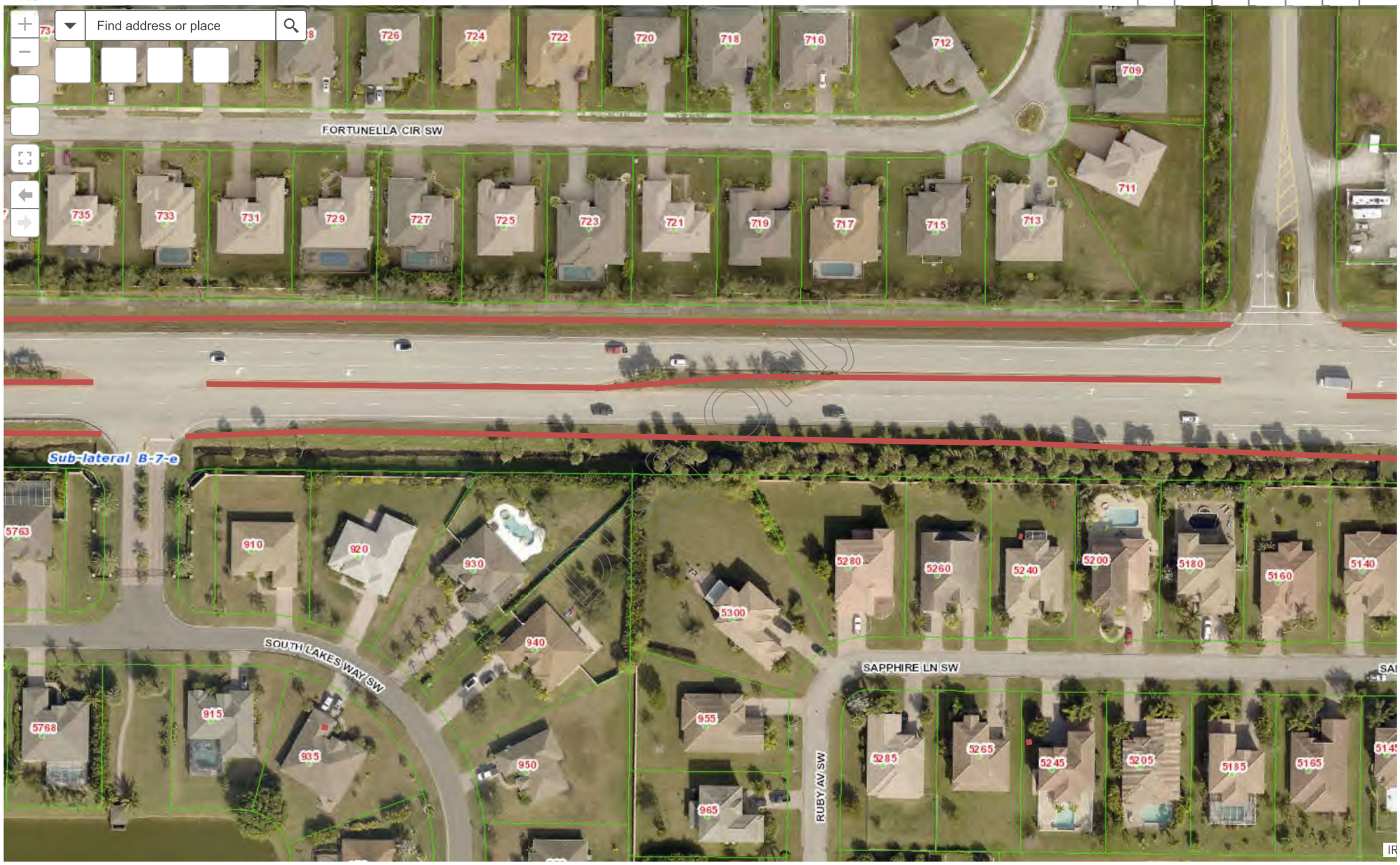

0 50 100ft

-80.443501 27.587533 Degrees

Address Viewer

Indian River County, Florida

OSLO RD: SOUTH LAKES - 58TH AV SW

Draft Only

Address Viewer

Indian River County, Florida

OSLO RD: 58TH AV SW - END

0 50 100ft

-80.449981 27.587362 Degrees

Indian River County, Florida

Draft Only

9/1/2020, 9:42:38 AM

1:2,257

0 0.02 0.04 0.09 mi

0 0.04 0.07 0.14 km

Override 1

Address_Points

- D - SF (Developed, Single Family Residential)
- D - MF (Developed, Multi-Family Residential)
- D - GQ (Developed, Group Quarters)
- D - MH (Developed, Mobile Home Residential)
- D - COM (Developed, Commercial)
- D - AGR (Developed, Agriculture)
- D - Other (Developed, All Other)
- U - Undeveloped
- 2nd, Not-Recognized Address used at Location
- Municipal Boundaries
- Subdivisions
- Parcels
- Mobile Home Parks

IRC Planning Dept, IRCGIS, IRCGIS, FDOT, USDA, IRCPA

Indian River County, Florida

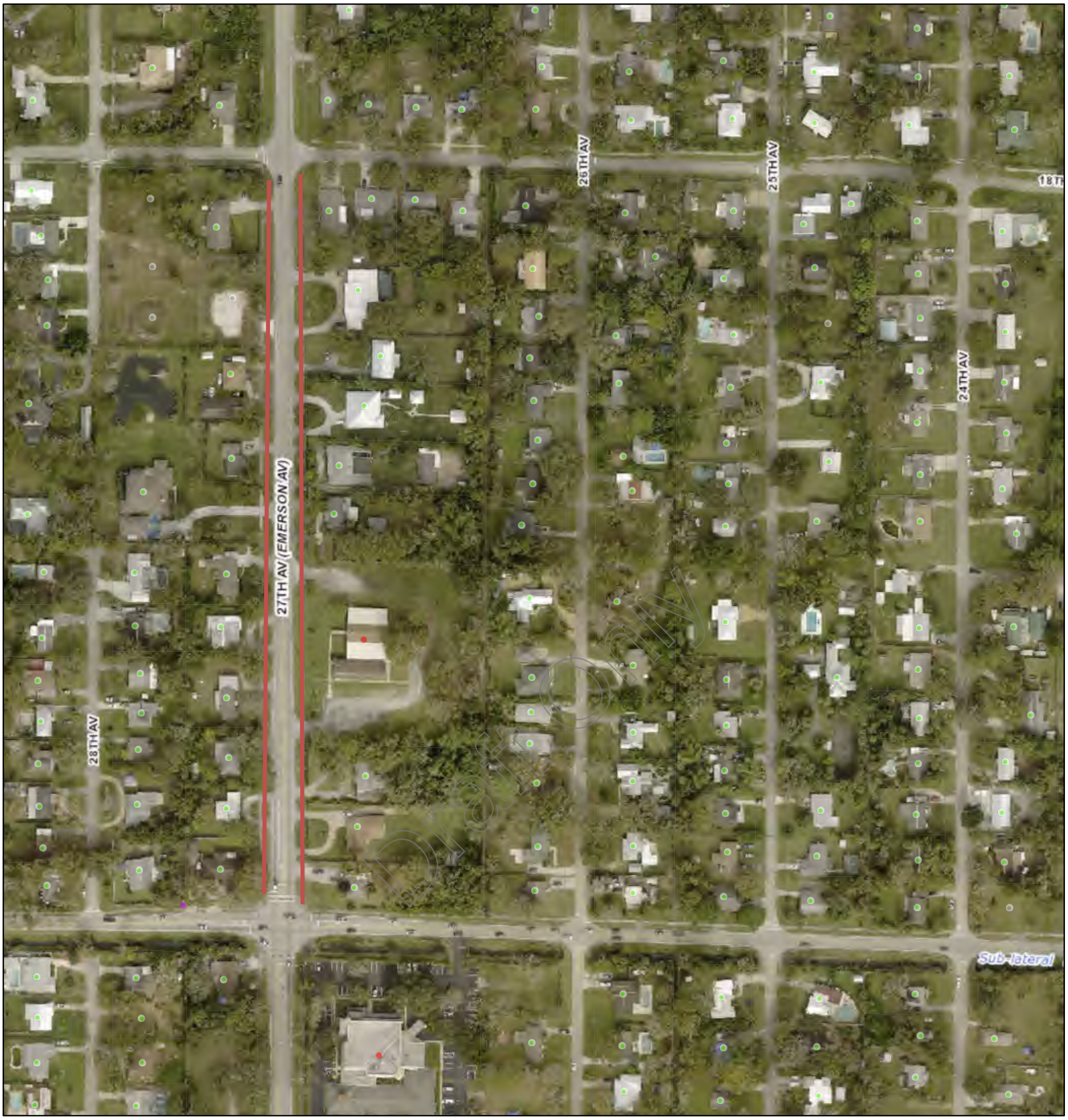

Draft Only

9/1/2020, 9:38:03 AM

1:2,257

0 0.02 0.04 0.09 mi

0 0.04 0.07 0.14 km

Override 1

Address_Points

- D - SF (Developed, Single Family Residential)
- D - MF (Developed, Multi-Family Residential)
- D - GQ (Developed, Group Quarters)
- D - MH (Developed, Mobile Home Residential)
- D - COM (Developed, Commercial)
- D - AGR (Developed, Agriculture)
- D - Other (Developed, All Other)
- U - Undeveloped
- 2nd, Not-Recognized Address used at Location

Municipal Boundaries

Subdivisions

Parcels

Mobile Home Parks

IRC Planning Dept, IRCGIS, IRCGIS, FDOT, USDA, IRCPA

Indian River County, Florida

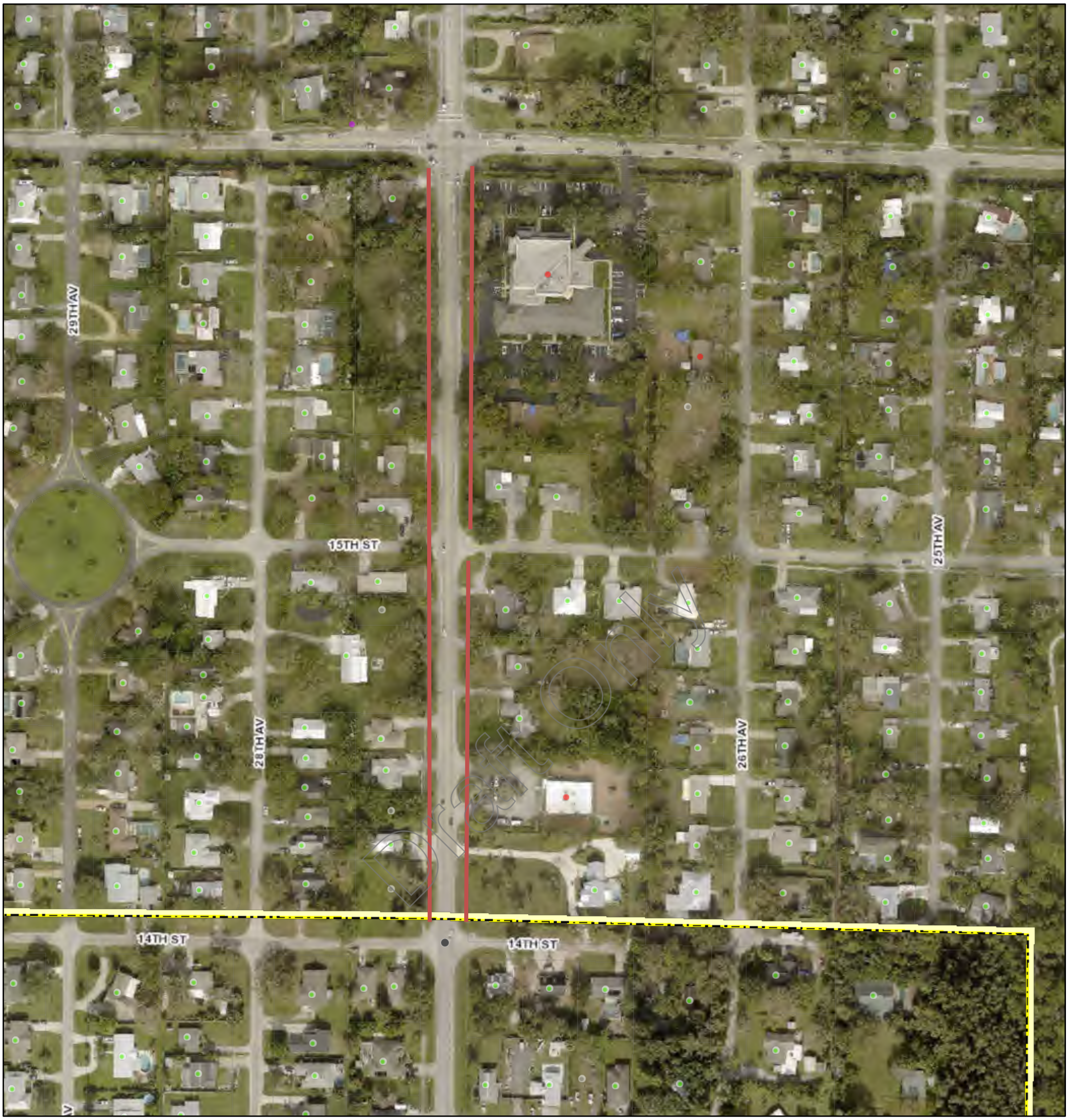

Draft Only

9/1/2020, 9:31:55 AM

1:2,257

0 0.02 0.04 0.09 mi

0 0.04 0.07 0.14 km

Override 1

Address_Points

- D - SF (Developed, Single Family Residential)
- D - MF (Developed, Multi-Family Residential)
- D - GQ (Developed, Group Quarters)
- D - MH (Developed, Mobile Home Residential)
- D - COM (Developed, Commercial)
- D - AGR (Developed, Agriculture)
- D - Other (Developed, All Other)
- U - Undeveloped
- 2nd, Not-Recognized Address used at Location
- Municipal Boundaries
- Subdivisions
- Parcels
- Mobile Home Parks

IRC Planning Dept, IRCGIS, IRCGIS, FDOT, USDA, IRCPA

Indian River County, Florida

Draft Only

7/29/2020, 10:46:29 AM

1:2,257

0 0.02 0.04 0.09 mi

0 0.04 0.07 0.14 km

Override 1

Address_Points

- D - SF (Developed, Single Family Residential)
- D - MF (Developed, Multi-Family Residential)
- D - GQ (Developed, Group Quarters)
- D - MH (Developed, Mobile Home Residential)
- D - COM (Developed, Commercial)
- D - AGR (Developed, Agriculture)
- D - Other (Developed, All Other)
- U - Undeveloped
- 2nd, Not-Recognized Address used at Location
- Municipal Boundaries
- Subdivisions
- Parcels
- Mobile Home Parks

IRC Planning Dept, IRCGIS, IRCGIS, FDOT, USDA, IRCPA

Indian River County, Florida

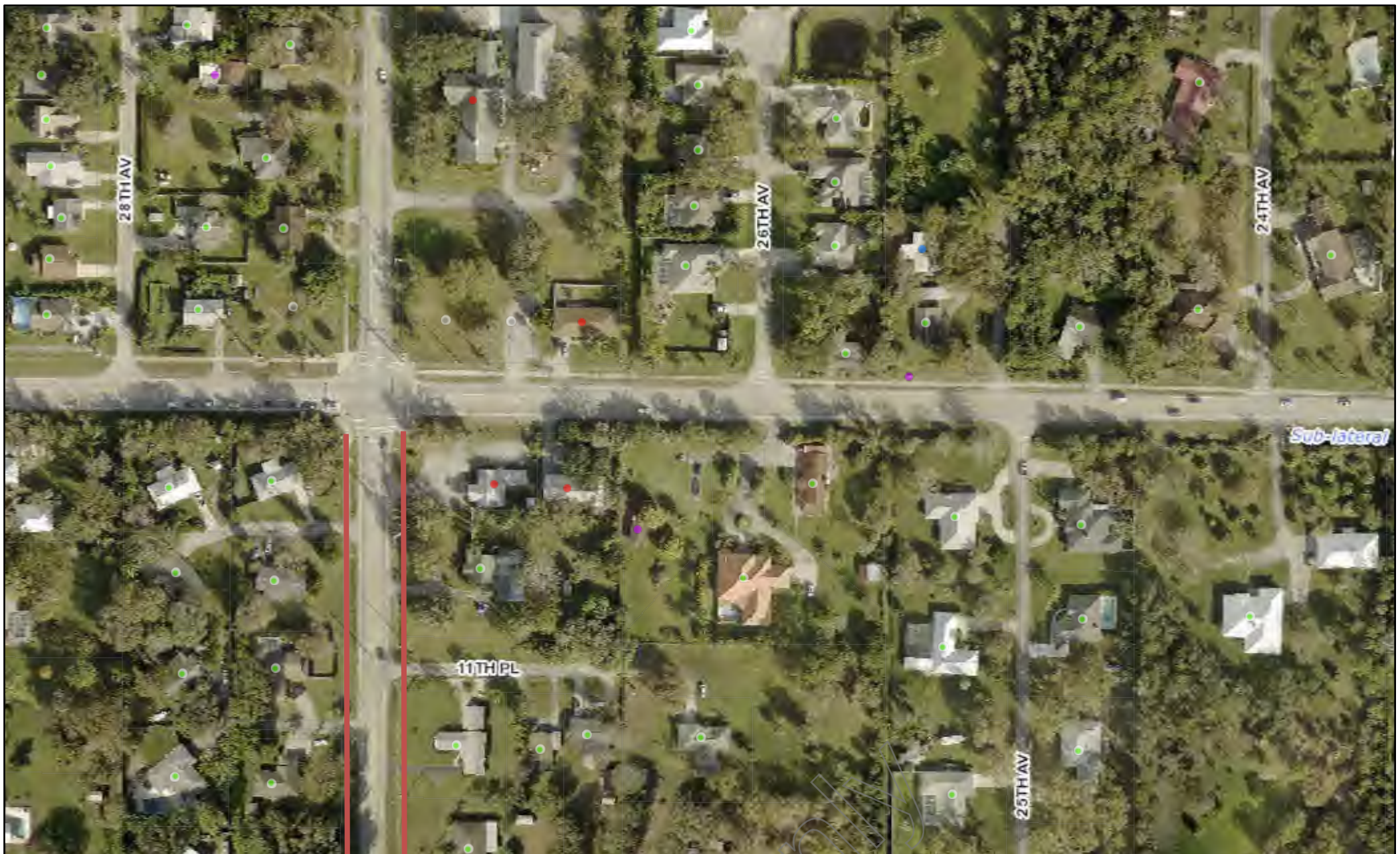

Draft Only

7/29/2020, 10:50:02 AM

1:2,257

0 0.02 0.04 0.09 mi

0 0.04 0.07 0.14 km

Override 1

Address_Points

- D - SF (Developed, Single Family Residential)
- D - MF (Developed, Multi-Family Residential)
- D - GQ (Developed, Group Quarters)
- D - MH (Developed, Mobile Home Residential)
- D - COM (Developed, Commercial)
- D - AGR (Developed, Agriculture)
- D - Other (Developed, All Other)
- U - Undeveloped
- 2nd, Not-Recognized Address used at Location
- Municipal Boundaries
- Subdivisions
- Parcels
- Mobile Home Parks

IRC Planning Dept, IRCGIS, IRCGIS, FDOT, USDA, IRCPA

Indian River County, Florida

7/29/2020, 10:55:24 AM

- Override 1
- Municipal Boundaries
- Subdivisions
- Parcels
- Mobile Home Parks

1:4,514

0 0.04 0.09 0.18 mi

0 0.05 0.1 0.2 km

IRC Planning Dept, IRCGIS, IRCGIS, FDOT, USDA, IRCPA

Indian River County, Florida

Proof Only

7/29/2020, 11:03:33 AM

1:2,257

0 0.02 0.04 0.09 mi

0 0.04 0.07 0.14 km

Override 1

Address_Points

- D - SF (Developed, Single Family Residential)
- D - MF (Developed, Multi-Family Residential)
- D - GQ (Developed, Group Quarters)
- D - MH (Developed, Mobile Home Residential)
- D - COM (Developed, Commercial)
- D - AGR (Developed, Agriculture)
- D - Other (Developed, All Other)
- U - Undeveloped
- 2nd, Not-Recognized Address used at Location
- Municipal Boundaries
- Subdivisions
- Parcels
- Mobile Home Parks

IRC Planning Dept, IRCGIS, IRCGIS, FDOT, USDA, IRCPA

Indian River County, Florida

Draft Only

7/29/2020, 11:06:40 AM

1:2,257

0 0.02 0.04 0.09 mi

0 0.04 0.07 0.14 km

Override 1

Address_Points

- D - SF (Developed, Single Family Residential)
- D - MF (Developed, Multi-Family Residential)
- D - GQ (Developed, Group Quarters)
- D - MH (Developed, Mobile Home Residential)
- D - COM (Developed, Commercial)
- D - AGR (Developed, Agriculture)
- D - Other (Developed, All Other)
- U - Undeveloped
- 2nd, Not-Recognized Address used at Location
- Municipal Boundaries
- Subdivisions
- Parcels
- Mobile Home Parks

IRC Planning Dept, IRCGIS, IRCGIS, FDOT, USDA, IRCPA

Indian River County, Florida

Draft Only

7/29/2020, 11:13:57 AM

1:2,257

0 0.02 0.04 0.09 mi

0 0.04 0.07 0.14 km

Override 1

Address_Points

- D - SF (Developed, Single Family Residential)
- D - MF (Developed, Multi-Family Residential)
- D - GQ (Developed, Group Quarters)
- D - MH (Developed, Mobile Home Residential)
- D - COM (Developed, Commercial)
- D - AGR (Developed, Agriculture)
- D - Other (Developed, All Other)
- U - Undeveloped
- 2nd, Not-Recognized Address used at Location

Municipal Boundaries

Subdivisions

Parcels

Mobile Home Parks

IRC Planning Dept, IRCGIS, IRCGIS, FDOT, USDA, IRCPA

Indian River County, Florida

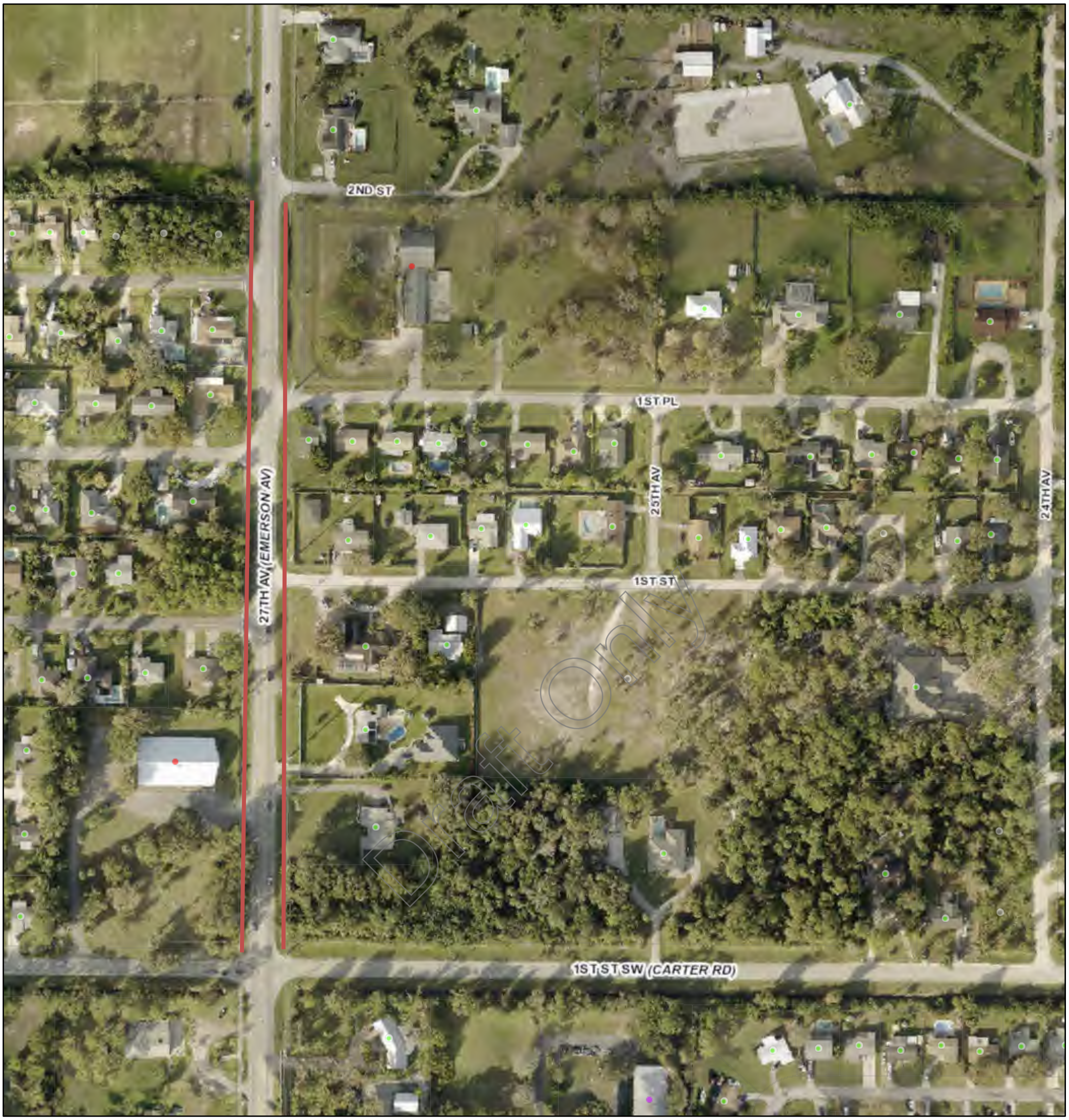

7/29/2020, 11:16:25 AM

1:2,257

0 0.02 0.04 0.09 mi

0 0.04 0.07 0.14 km

Override 1

Address_Points

- D - SF (Developed, Single Family Residential)
- D - MF (Developed, Multi-Family Residential)
- D - GQ (Developed, Group Quarters)
- D - MH (Developed, Mobile Home Residential)
- D - COM (Developed, Commercial)
- D - AGR (Developed, Agriculture)
- D - Other (Developed, All Other)
- U - Undeveloped
- 2nd, Not-Recognized Address used at Location
- Municipal Boundaries
- Subdivisions
- Parcels
- Mobile Home Parks

IRC Planning Dept, IRCGIS, IRCGIS, FDOT, USDA, IRCPA

Indian River County, Florida

7/29/2020, 11:21:22 AM

1:2,257

0 0.02 0.04 0.09 mi

0 0.04 0.07 0.14 km

Override 1

Address_Points

- D - SF (Developed, Single Family Residential)
- D - MF (Developed, Multi-Family Residential)
- D - GQ (Developed, Group Quarters)
- D - MH (Developed, Mobile Home Residential)
- D - COM (Developed, Commercial)
- D - AGR (Developed, Agriculture)
- D - Other (Developed, All Other)
- U - Undeveloped
- 2nd, Not-Recognized Address used at Location
- Municipal Boundaries
- Subdivisions
- Parcels
- Mobile Home Parks

IRC Planning Dept, IRCGIS, IRCGIS, FDOT, USDA, IRCPA

Indian River County, Florida

7/29/2020, 11:30:50 AM

1:2,257

0 0.02 0.04 0.09 mi

0 0.04 0.07 0.14 km

Override 1

Address_Points

- D - SF (Developed, Single Family Residential)
- D - MF (Developed, Multi-Family Residential)
- D - GQ (Developed, Group Quarters)
- D - MH (Developed, Mobile Home Residential)
- D - COM (Developed, Commercial)
- D - AGR (Developed, Agriculture)
- D - Other (Developed, All Other)
- U - Undeveloped
- 2nd, Not-Recognized Address used at Location
- Municipal Boundaries
- Subdivisions
- Parcels
- Mobile Home Parks

IRC Planning Dept, IRCGIS, IRCGIS, FDOT, USDA, IRCPA

Indian River County, Florida

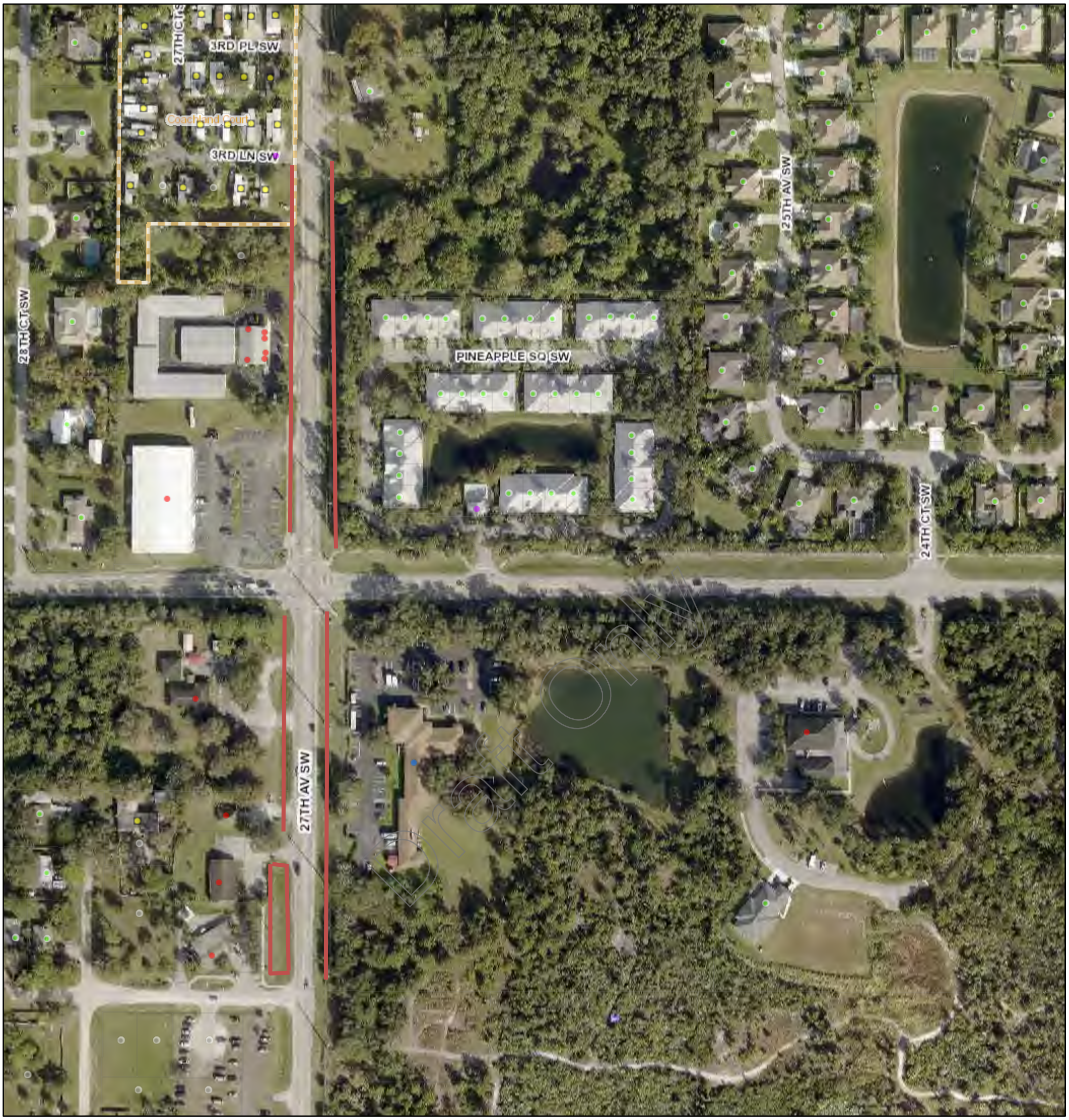

7/29/2020, 11:35:28 AM

1:2,257

0 0.02 0.04 0.09 mi

0 0.04 0.07 0.14 km

Override 1

Address_Points

- D - SF (Developed, Single Family Residential)
- D - MF (Developed, Multi-Family Residential)
- D - GQ (Developed, Group Quarters)
- D - MH (Developed, Mobile Home Residential)
- D - COM (Developed, Commercial)
- D - AGR (Developed, Agriculture)
- D - Other (Developed, All Other)
- U - Undeveloped
- 2nd, Not-Recognized Address used at Location
- Municipal Boundaries
- Subdivisions
- Parcels
- Mobile Home Parks

IRC Planning Dept, IRCGIS, IRCGIS, FDOT, USDA, IRCPA

Indian River County, Florida

Draft

7/29/2020, 11:41:23 AM

- Override 1
- Municipal Boundaries
- Subdivisions
- Parcels
- Mobile Home Parks

1:4,514

0 0.04 0.09 0.18 mi

0 0.05 0.1 0.2 km

IRC Planning Dept, IRCGIS, IRCGIS, FDOT, USDA, IRCPA

Indian River County, Florida

10/25/2021, 3:12:58 PM

1:1,128

0 0.01 0.03 0.05 mi

0 0.02 0.04 0.07 km

IRC Planning Dept, IRCGIS, IRCGIS, FDOT, USDA, IRCPA

Override 1

Address Points

- D - SF : (Developed, Single Family Residential)
- D - MF : (Developed, Multi-Family Residential)
- D - GQ : (Developed, Group Quarters)
- D - MH : (Developed, Mobile Home Residential)
- D - COM : (Developed, Commercial)
- D - AGR : (Developed, Agriculture)
- D - GOV : (Developed, Government)
- D - AS : (Developed, Accessory Structure)
- D - ANS : (Developed, Accessory Non-Structure)
- D - Other : (Developed, All Other)
- U - Undeveloped
- DUAL - 2nd, Not-Recognized Address used at Location
- Municipal Boundaries
- Subdivisions
- Parcels
- Mobile Home Parks

Indian River County, Florida



7/30/2020, 9:44:54 AM

1:564

0 0.01 0.01 0.02 mi

0 0.01 0.01 0.03 km

IRC Planning Dept, IRCGIS, IRCGIS, FDOT, USDA, IRCPA

Override 1

Address_Points

- D - SF (Developed, Single Family Residential)
- D - MF (Developed, Multi-Family Residential)
- D - GQ (Developed, Group Quarters)
- D - MH (Developed, Mobile Home Residential)
- D - COM (Developed, Commercial)
- D - AGR (Developed, Agriculture)
- D - Other (Developed, All Other)
- U - Undeveloped
- 2nd, Not-Recognized Address used at Location
- Municipal Boundaries
- Subdivisions
- Parcels
- Mobile Home Parks

IRCGIS

Indian River County, Florida



7/30/2020, 9:49:54 AM

Override 1

Municipal Boundaries

Subdivisions

Parcels

Mobile Home Parks

1:4,514

0 0.05 0.1 0.2 mi

0 0.07 0.15 0.3 km

IRC Planning Dept, IRCGIS, IRCGIS, FDOT, USDA, IRCPA

Indian River County, Florida