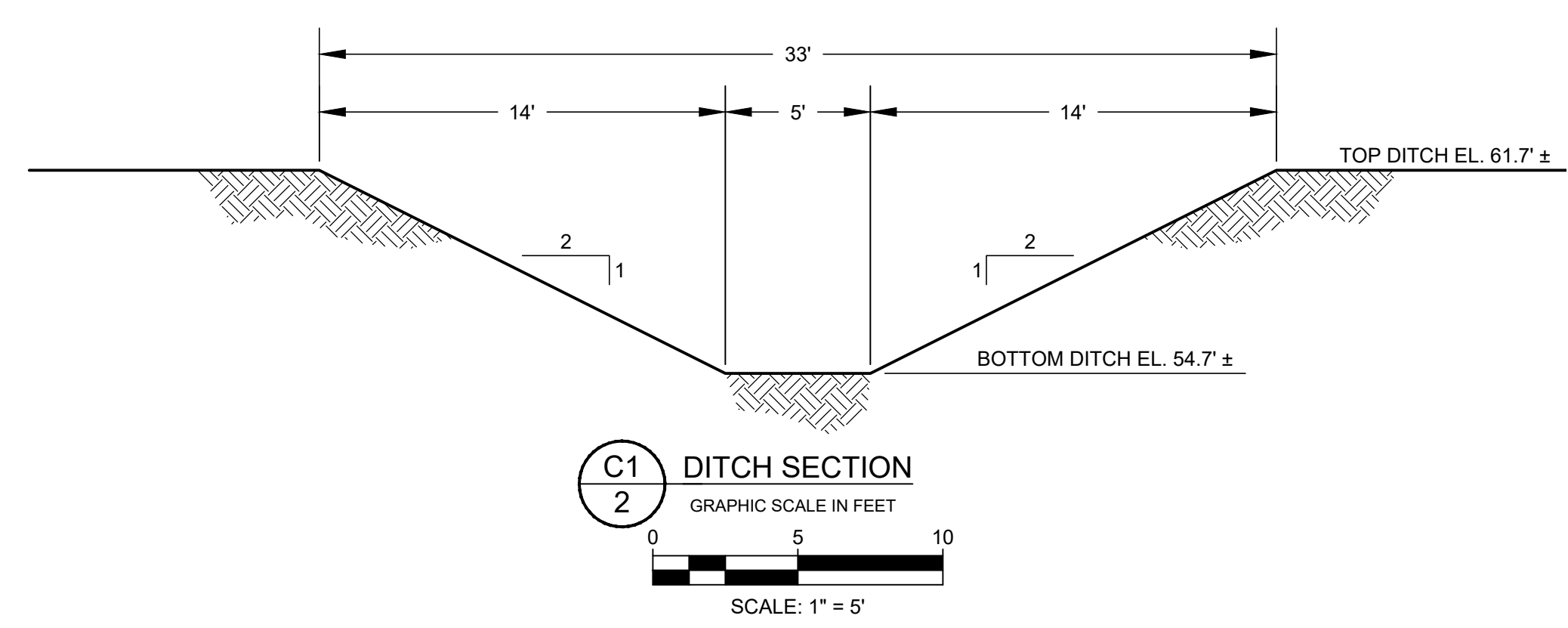
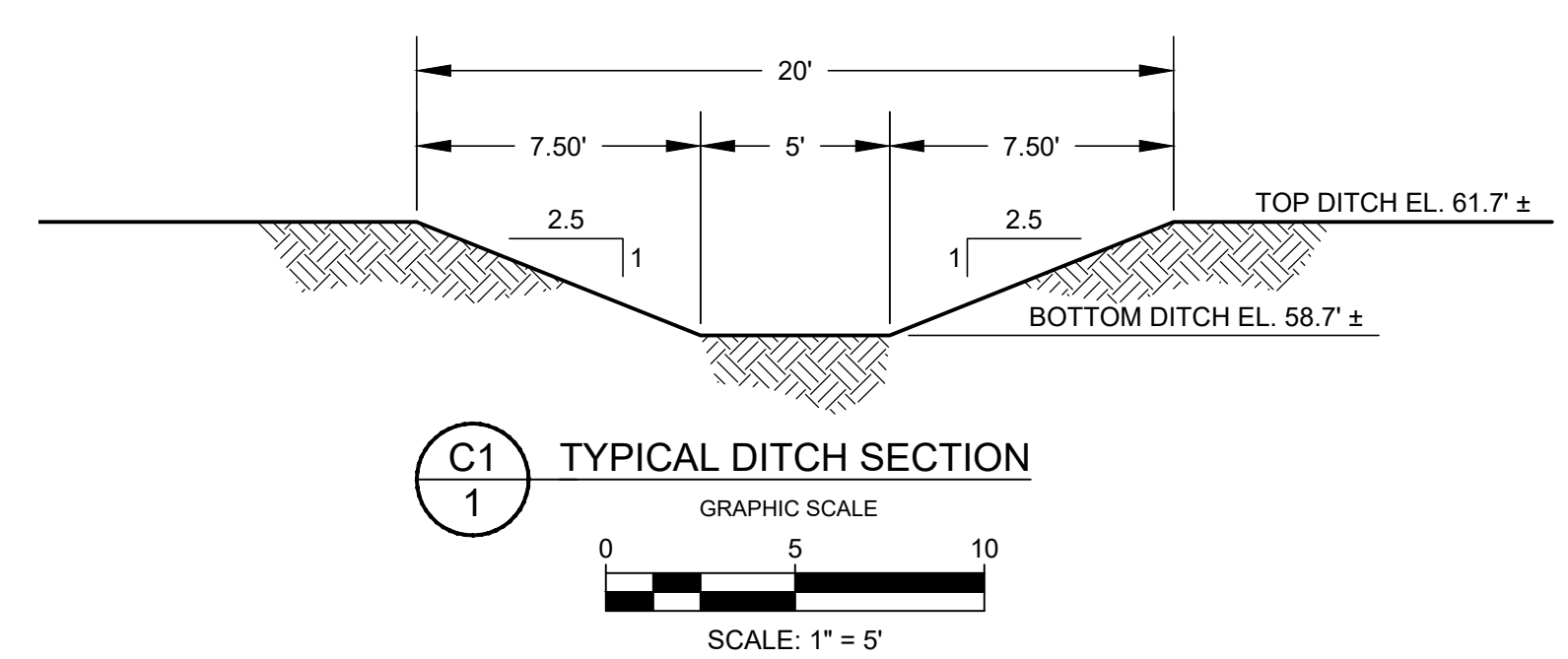


LAKE APOPKA

- NOTES:
1. CONTRACTOR TO MULCH ALL VEGETATION WITHIN ENTIRE CELL LIMITS.
 2. CONTRACTOR TO REGRADE CELL TO APPROXIMATELY ELEVATION 61.7. FINAL ELEVATION TO BE SET AFTER CELL HAS BEEN MULCHED. LIMITS OF CONSTRUCTION FOR REGRADING IS 1+00 TO 115+50, 2+00 TO 215+50, 3+00 TO 315+50 ±.
 3. FILL ALL DITCHES BETWEEN STATIONING REFERENCED IN ITEM #2 ABOVE.
 4. CONSTRUCT NEW DITCH AT APPROXIMATE STATION 116+00, 216+00, 316+00 ±.



- LEGEND:
- 59- EXISTING ELEVATIONS (BOTTOM OF MUD)
 - 61- PROPOSED ELEVATIONS
 - [Symbol] PUMP STATION

CALL 2 WORKING DAYS BEFORE YOU DIG **811**
 IT'S THE LAW! DIAL 811 Know what's below. Call before you dig.
 SUNSHINE STATE ONE CALL OF FLORIDA, INC.

90% DRAWINGS REVIEW ONLY NOT FOR CONSTRUCTION

NO.	REVISION	BY	DATE	APPROVED	DATE

UPPER OCKLAWAHA RIVER BASIN
 MARSH FLOW-WAY B2 CELL REGRADING
 LAKE COUNTY, FLORIDA

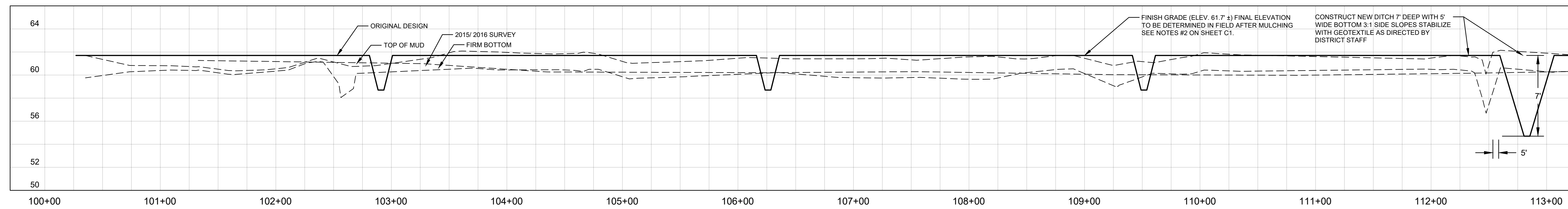
ST. JOHNS RIVER WATER MANAGEMENT DISTRICT
 P.O. BOX 1429 PALATKA, FLORIDA

DRAWN: N.J.G. DATE: OCTOBER 31, 2019 REVIEWER: E.C.B.
 SCALE: AS NOTED DESIGNER: E.C.B. SECTION CHIEF: E.C.B.

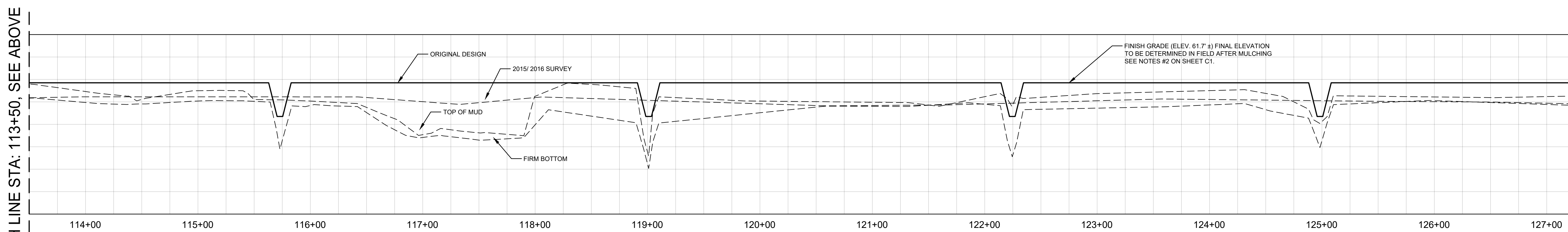
SITE PLAN

CERTIFICATION:
DRAFT
 ELWIN C. BOYNTON JR.
 P.E. NUMBER: 57042
 DATE: OCTOBER 31, 2019

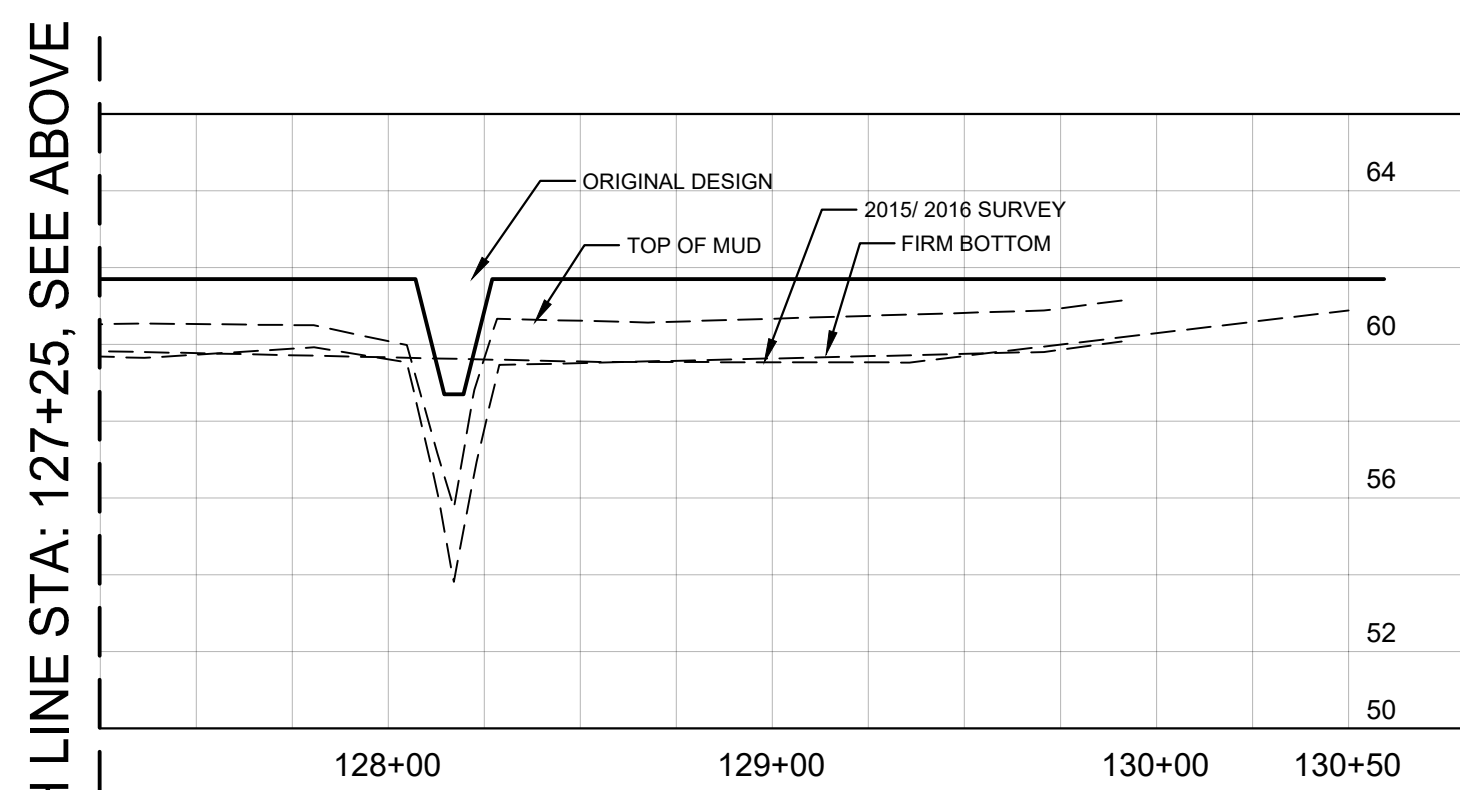
FILE NAME: C1 MARSHFW SP.dwg
 PROJECT NO.:
 SHEET: C1



MATCH LINE STA: 113+50, SEE BELOW



MATCH LINE STA: 127+25, SEE BELOW



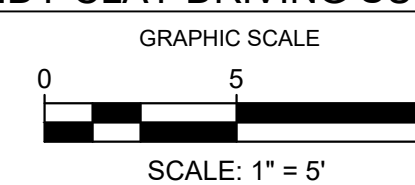
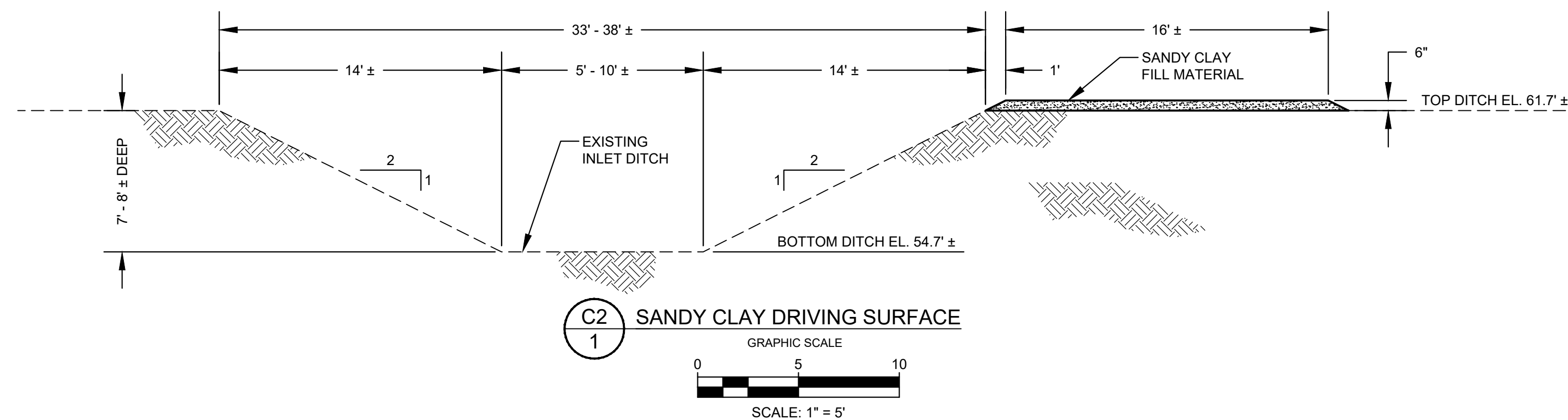
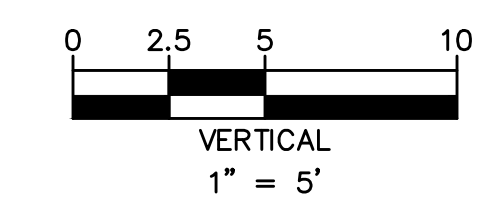
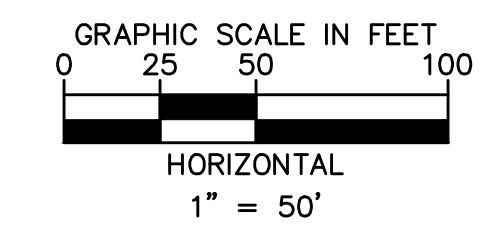
MATCH LINE STA: 127+25, SEE ABOVE

PROFILE NOTES:

1. ALL ELEVATIONS SHOWN REFER TO NAVD88.
2. 2015/2016 SURVEY INFORMATION IS LIMITED IN AREA AND DOES NOT INCLUDE LATERAL ELEVATIONS.

LEGEND:

- ORIGINAL DESIGN
- - - TOP OF MUD (2018 SURVEY)
- - - FIRM BOTTOM (2018 SURVEY)
- - - 2015/2016 SURVEY



CALL 2 WORKING DAYS BEFORE YOU DIG **811**
 IT'S THE LAW! DIAL 811 Know what's below. Call before you dig.
 SUNSHINE STATE ONE CALL OF FLORIDA, INC.

90% DRAWINGS REVIEW ONLY NOT FOR CONSTRUCTION

NO.	REVISION	BY	DATE	APPROVED	DATE

UPPER OCKLAWAHA RIVER BASIN
 MARSH FLOW-WAY B2 CELL REGRADING
 LAKE COUNTY, FLORIDA

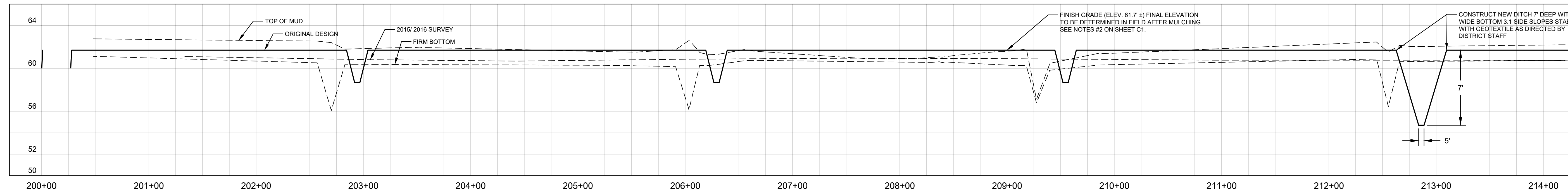
ST. JOHNS RIVER WATER MANAGEMENT DISTRICT
 P.O. BOX 1429 PALATKA, FLORIDA

DRAWN: N.J.G. DATE: OCTOBER 31, 2019 REVIEWER: E.C.B.
 SCALE: AS NOTED DESIGNER: E.C.B. SECTION CHIEF: E.C.B.

CELL B-2 - NORTH CROSS SECTION
 (FACING NORTH)

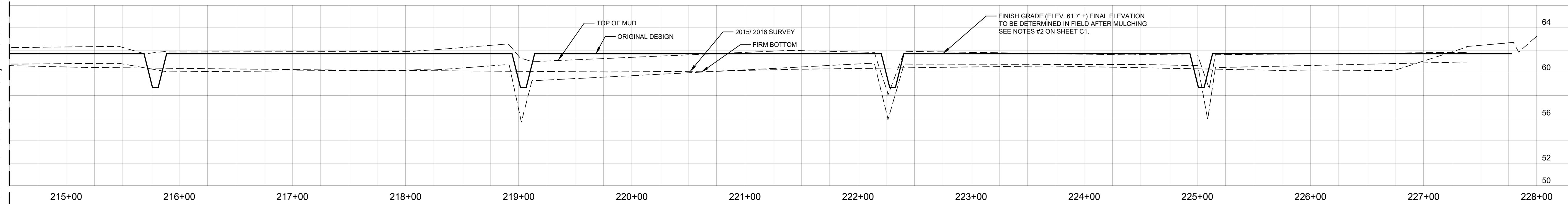
CERTIFICATION:
DRAFT
 ELWIN C. BOYNTON JR.
 P.E. NUMBER: 57042
 DATE: OCTOBER 31, 2019

FILE NAME: C2 MARSHFW PF.dwg
 PROJECT NO.:
 SHEET: C2



MATCH LINE STA: 214+50, SEE BELOW

MATCH LINE STA: 214+50, SEE ABOVE

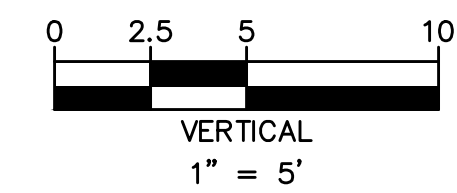
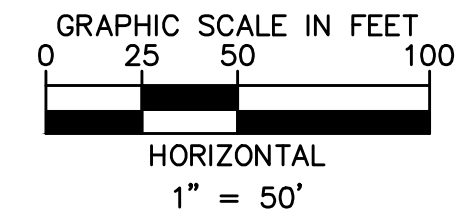


PROFILE NOTES:

1. ALL ELEVATIONS SHOWN REFER TO NAVD88.
2. 2015/2016 SURVEY INFORMATION IS LIMITED IN AREA AND DOES NOT INCLUDE LATERAL ELEVATIONS.

LEGEND:

- ORIGINAL DESIGN
- - - TOP OF MUD (2018 SURVEY)
- - - FIRM BOTTOM (2018 SURVEY)
- - - 2015/2016 SURVEY



CALL 2 WORKING DAYS BEFORE YOU DIG **811**
 IT'S THE LAW! DIAL 811 Know what's below. Call before you dig.
 SUNSHINE STATE ONE CALL OF FLORIDA, INC.

90% DRAWINGS REVIEW ONLY NOT FOR CONSTRUCTION

NO.	REVISION	BY	DATE	APPROVED	DATE

UPPER OCKLAWAHA RIVER BASIN
 MARSH FLOW-WAY B2 CELL REGRADING
 LAKE COUNTY, FLORIDA

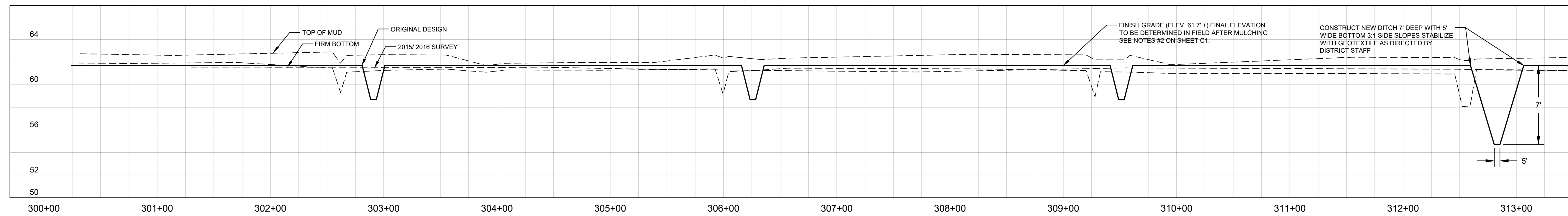
ST. JOHNS RIVER WATER MANAGEMENT DISTRICT
 P.O. BOX 1429 PALATKA, FLORIDA

DRAWN: N.J.G. DATE: OCTOBER 31, 2019 REVIEWER: E.C.B.
 SCALE: AS NOTED DESIGNER: E.C.B. SECTION CHIEF: E.C.B.

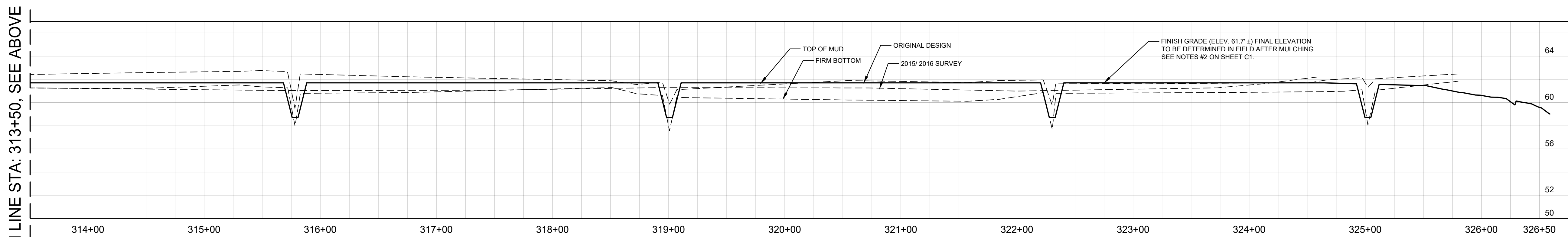
CELL B-2 - CENTER CROSS SECTION
 (FACING NORTH)

CERTIFICATION:
DRAFT
 ELWIN C. BOYNTON JR.
 P.E. NUMBER: 57042
 DATE: OCTOBER 31, 2019

FILE NAME: C2 MARSHFW PF.dwg
 PROJECT NO.:
 SHEET: C3



MATCH LINE STA: 313+50, SEE BELOW



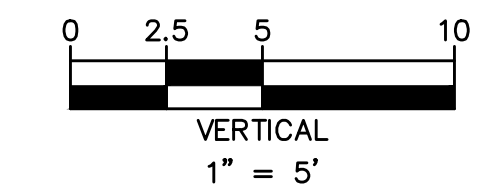
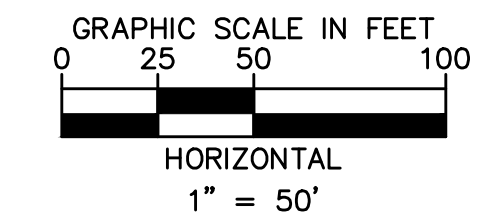
MATCH LINE STA: 313+50, SEE ABOVE

PROFILE NOTES:

1. ALL ELEVATIONS SHOWN REFER TO NAVD88.
2. 2015/2016 SURVEY INFORMATION IS LIMITED IN AREA AND DOES NOT INCLUDE LATERAL ELEVATIONS.

LEGEND:

- ORIGINAL DESIGN
- - - TOP OF MUD (2018 SURVEY)
- - - FIRM BOTTOM (2018 SURVEY)
- - - 2015/2016 SURVEY



CALL 2 WORKING DAYS BEFORE YOU DIG **811**
 IT'S THE LAW! DIAL 811 Know what's below. Call before you dig.
 SUNSHINE STATE ONE CALL OF FLORIDA, INC.

90% DRAWINGS REVIEW ONLY NOT FOR CONSTRUCTION

NO.	REVISION	BY	DATE	APPROVED	DATE

UPPER OCKLAWAHA RIVER BASIN
 MARSH FLOW-WAY B2 CELL REGRADING
 LAKE COUNTY, FLORIDA

ST. JOHNS RIVER WATER MANAGEMENT DISTRICT
 P.O. BOX 1429 PALATKA, FLORIDA

DRAWN: N.J.G. DATE: OCTOBER 31, 2019 REVIEWER: E.C.B.
 SCALE: AS NOTED DESIGNER: E.C.B. SECTION CHIEF: E.C.B.

CELL B-2 - SOUTH CROSS SECTION
 (FACING NORTH)

CERTIFICATION:
DRAFT
 ELWIN C. BOYNTON JR.
 P.E. NUMBER: 57042
 DATE: OCTOBER 31, 2019

FILE NAME:
 C2 MARSHFW PF.dwg
 PROJECT NO.:
 SHEET:
C4

U:\Projects\2019\UPPER OCKLAWAHA RIVER BASIN\B2 CELL REGRADING\B2 CELL REGRADING (FACING NORTH)\C4.dwg