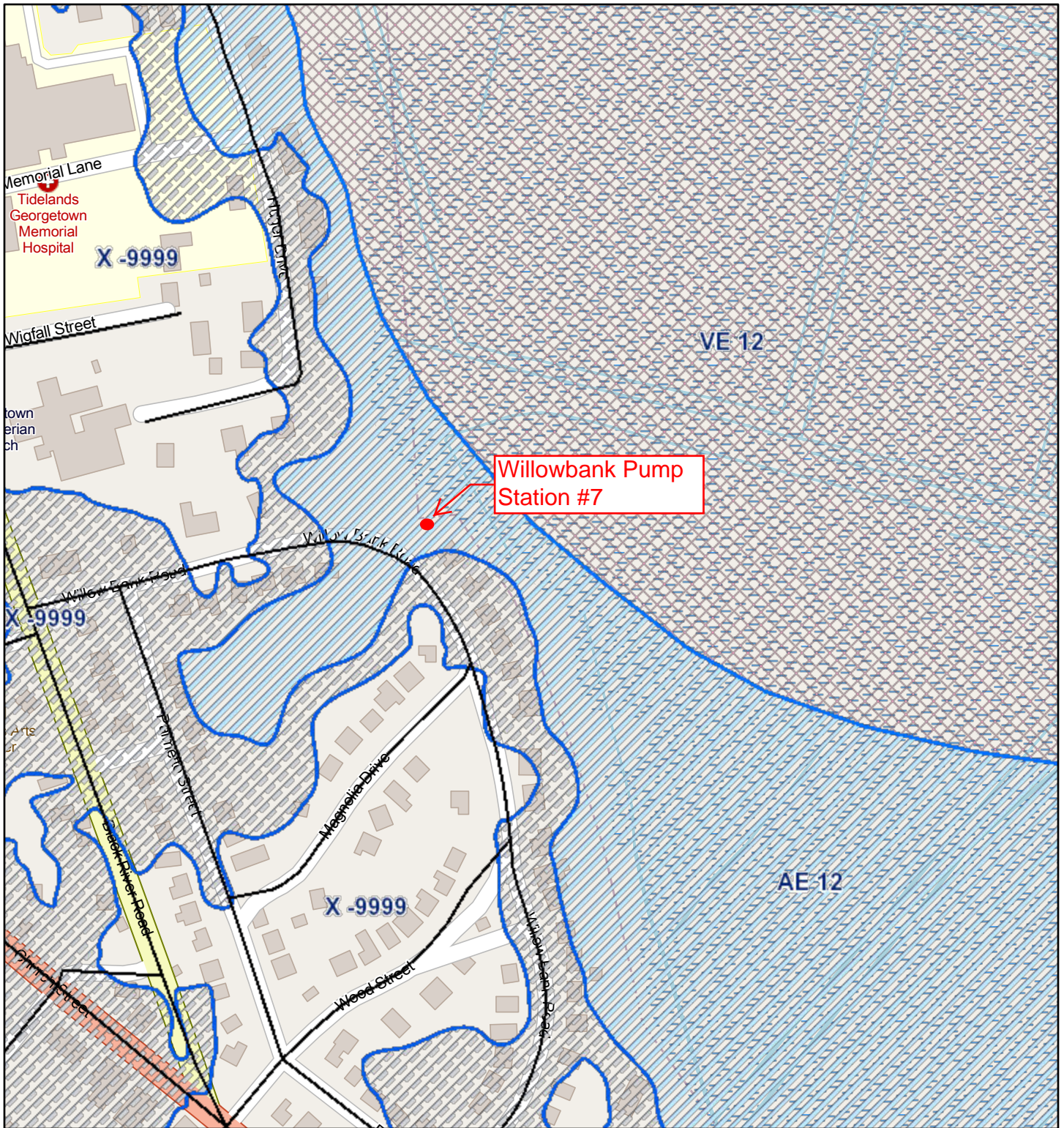


Willowbank Sewer Lift Station

60 KW Standby Generator



Willobank Lift Station #7

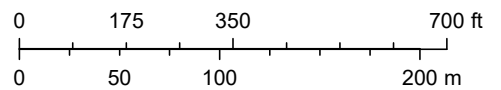


5/18/2022, 5:03:56 PM

1:4,514

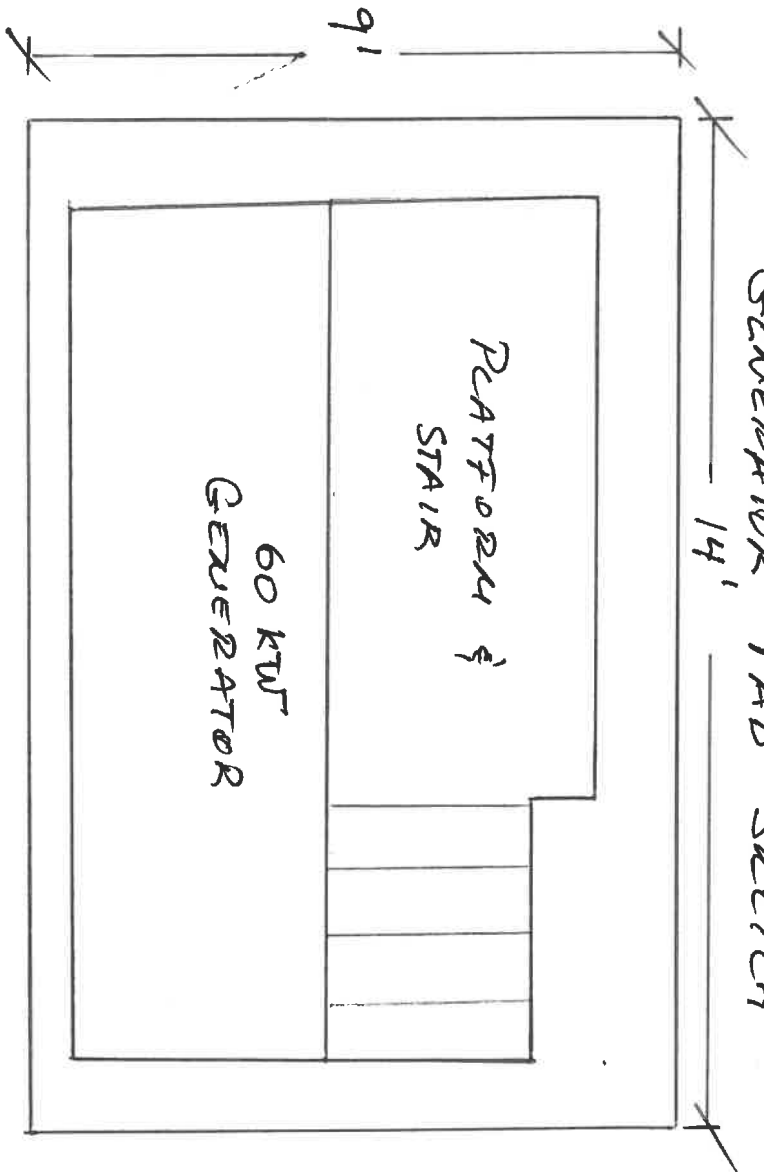
FEMA 2021 Flood Zones - Preliminary

- | | | | |
|--|---|--|--------------|
| | X | | County Road |
| | | | Private Road |
| | | | State Road |
| | | | Other |
| | | | |
| | | | |

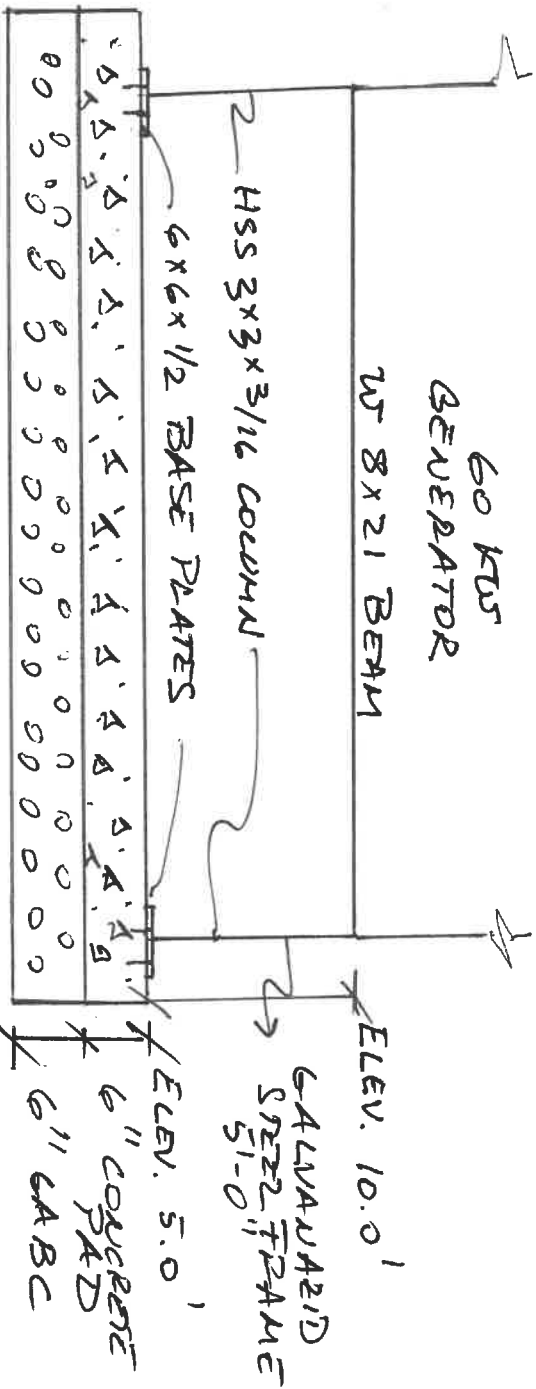


Map data © OpenStreetMap contributors, Microsoft, Facebook, Inc. and its affiliates, Esri Community Maps contributors, Map layer by Esri

GENERATOR PAD SKETCH



PLAN VIEW



ELEV. 10.0'

ALUMINUM
STEEL FRAME
5'-0"

ELEV. 5.0'

6" CONCRETE
PAD

6" GABC

RE: L.S.#7 GENERATOR
SUPPRT

BY: D.A.

DATE: 3-3-22

SIDE VIEW