

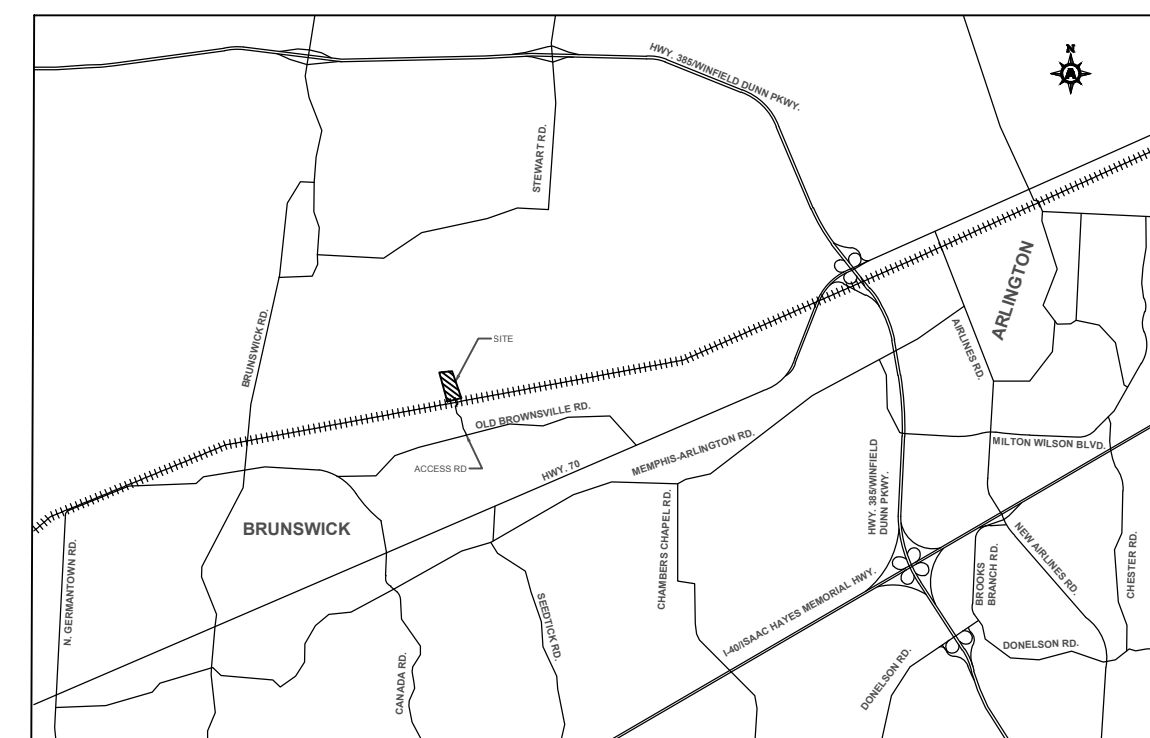
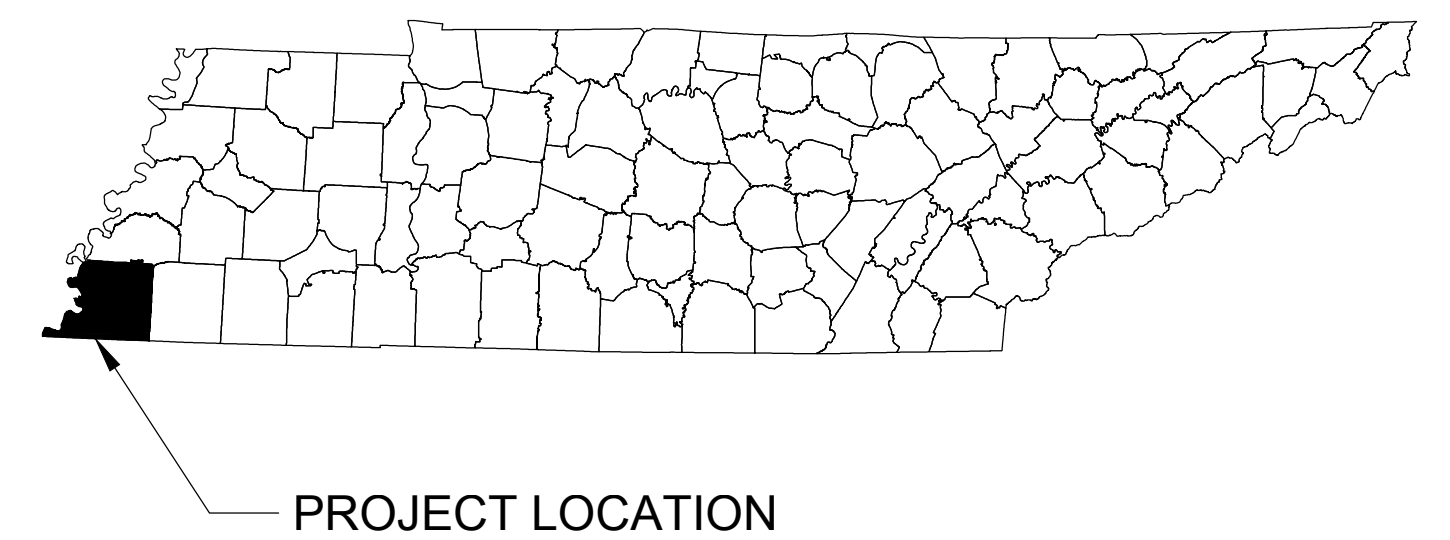
FINAL SITE PLAN

SCOTTS CREEK WWTP

SEWER IMPROVEMENTS

LAKELAND, TENNESSEE

Sheet List Table	
Sheet Number	Sheet Title
C0.0	COVER SHEET
C1.1	SITE PLAN & PROFILE
C1.2	CIVIL DETAILS
EC1.1	EROSION CONTROL
E1.1	ELECTRICAL SITE PLAN




VICINITY MAP
N.T.S.

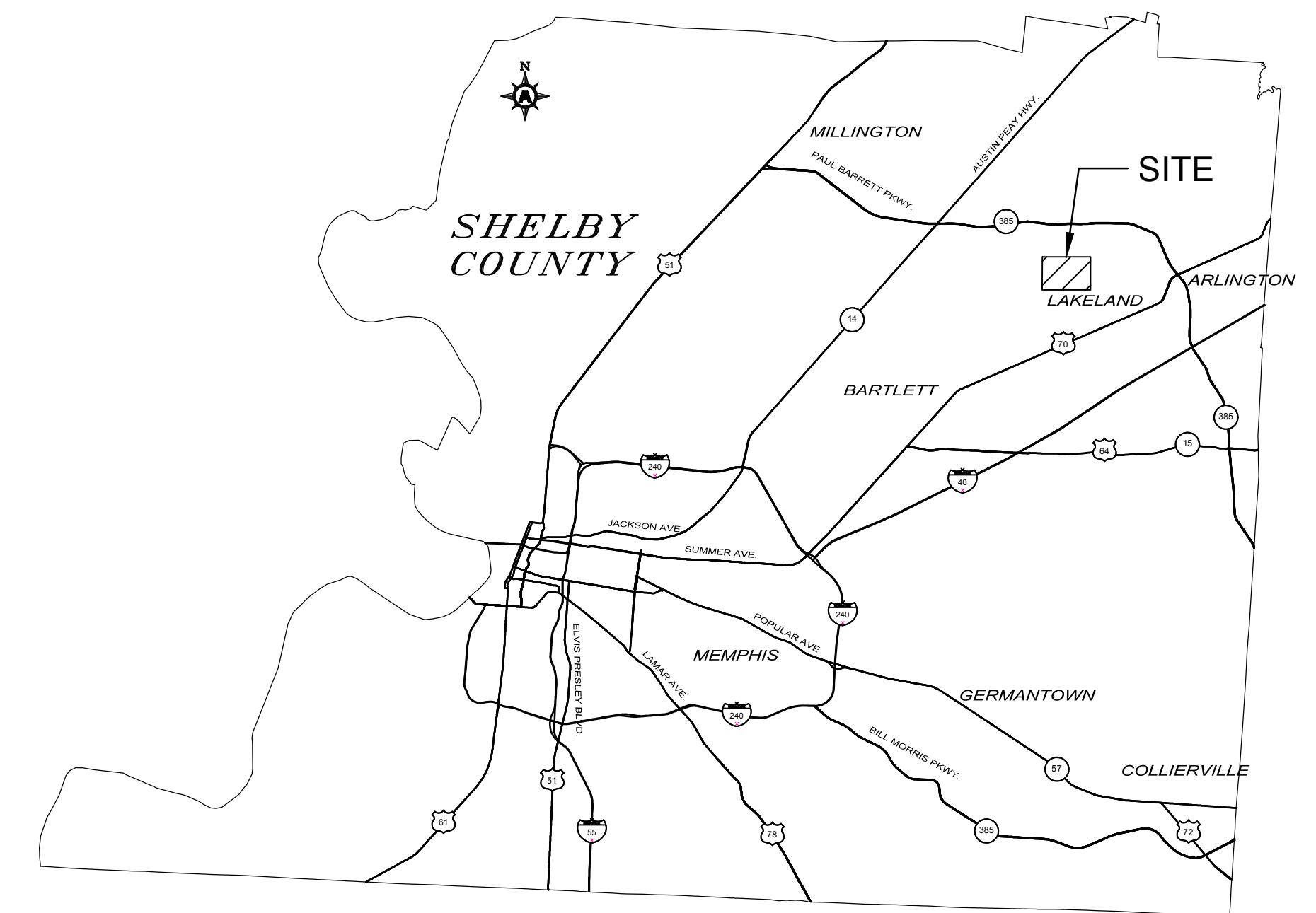
OWNER:
CITY OF LAKELAND
9708 Old Brownsville Rd
Lakeland, TN
38002

May 2017

Project No: A10272
Drawn By: CCC
Checked By: JWO
Sheet Title: COVER



9180 Crestwyn Hills Drive | Memphis, Tennessee 38125-8538
901.748.1811 | Fax: 901.748.3115 | www.fisherarnold.com



SHELBY COUNTY VICINITY MAP
N.T.S.