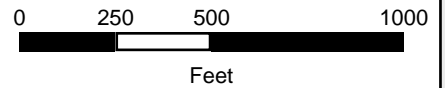


**E301M-1**  
**Strawberry Plains Pike at I-40**



KGIS makes no representation or warranty as to the accuracy of this map and its information, nor to its fitness for use. Any user of this map product accepts the same AS IS, WITH ALL FAULTS, and assumes all responsibility for the use thereof, and further covenants and agrees to hold KGIS harmless from any and all damage, loss, or liability arising from any use of this map product.

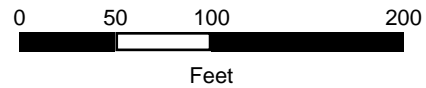
© KGIS 2018

Printed: 10/18/2018 1:35:43 PM



**E301S-2**

S. Chilhowee Drive at Holston Hills Rd  
Community Park



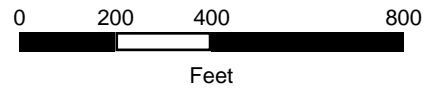
KGIS makes no representation or warranty as to the accuracy of this map and its information, nor to its fitness for use. Any user of this map product accepts the same AS IS, WITH ALL FAULTS, and assumes all responsibility for the use thereof, and further covenants and agrees to hold KGIS harmless from any and all damage, loss, or liability arising from any use of this map product.

© KGIS 2018

Printed: 10/18/2018 10:30:56 AM



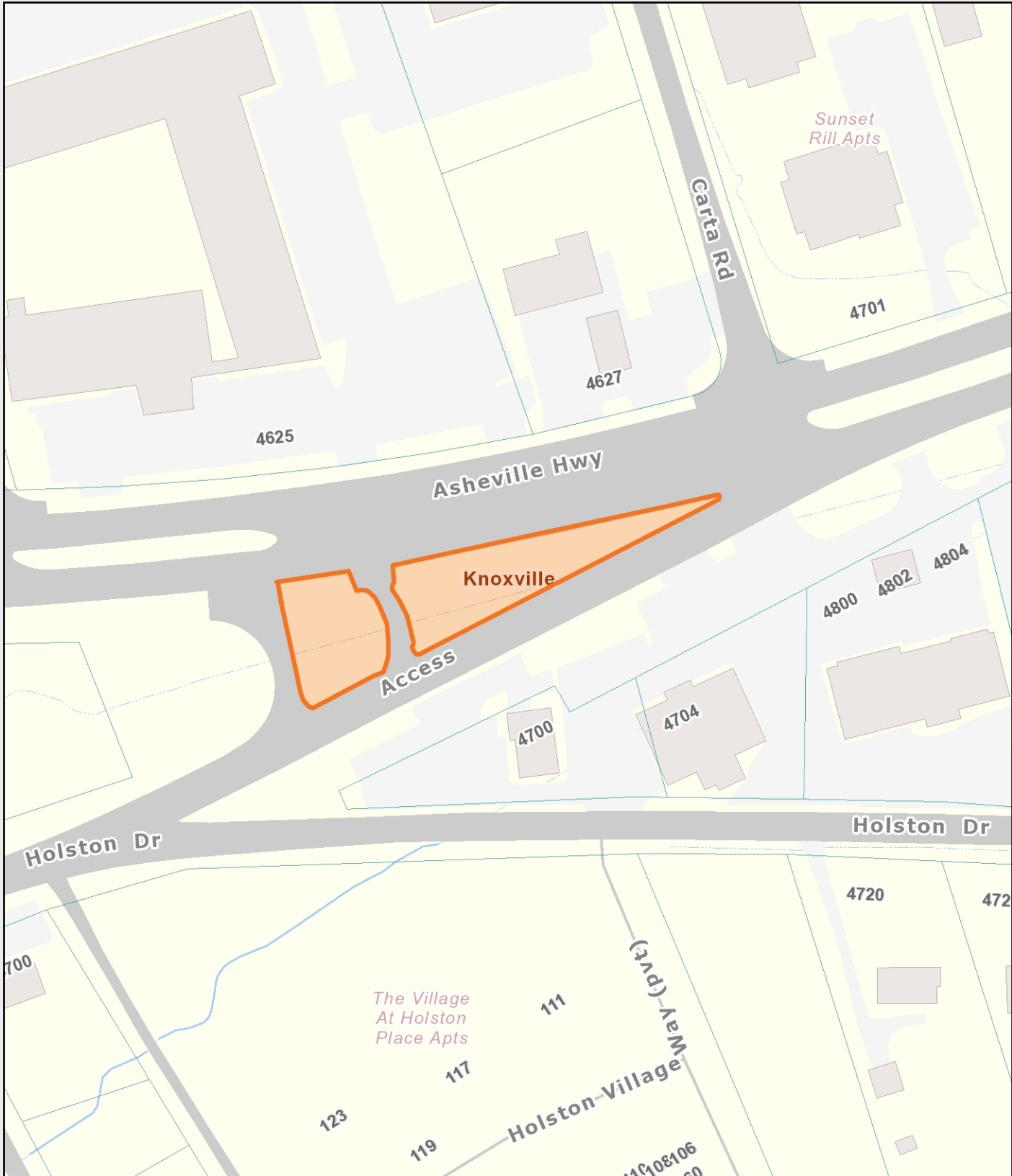
**E302S-1**  
 Skyline Park 9.7 acres



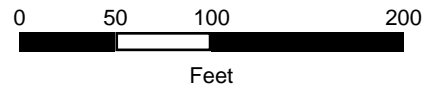
KGIS makes no representation or warranty as to the accuracy of this map and its information, nor to its fitness for use. Any user of this map product accepts the same AS IS, WITH ALL FAULTS, and assumes all responsibility for the use thereof, and further covenants and agrees to hold KGIS harmless from any and all damage, loss, or liability arising from any use of this map product.

© KGIS 2021

Printed: 8/6/2021 6:53:06 AM



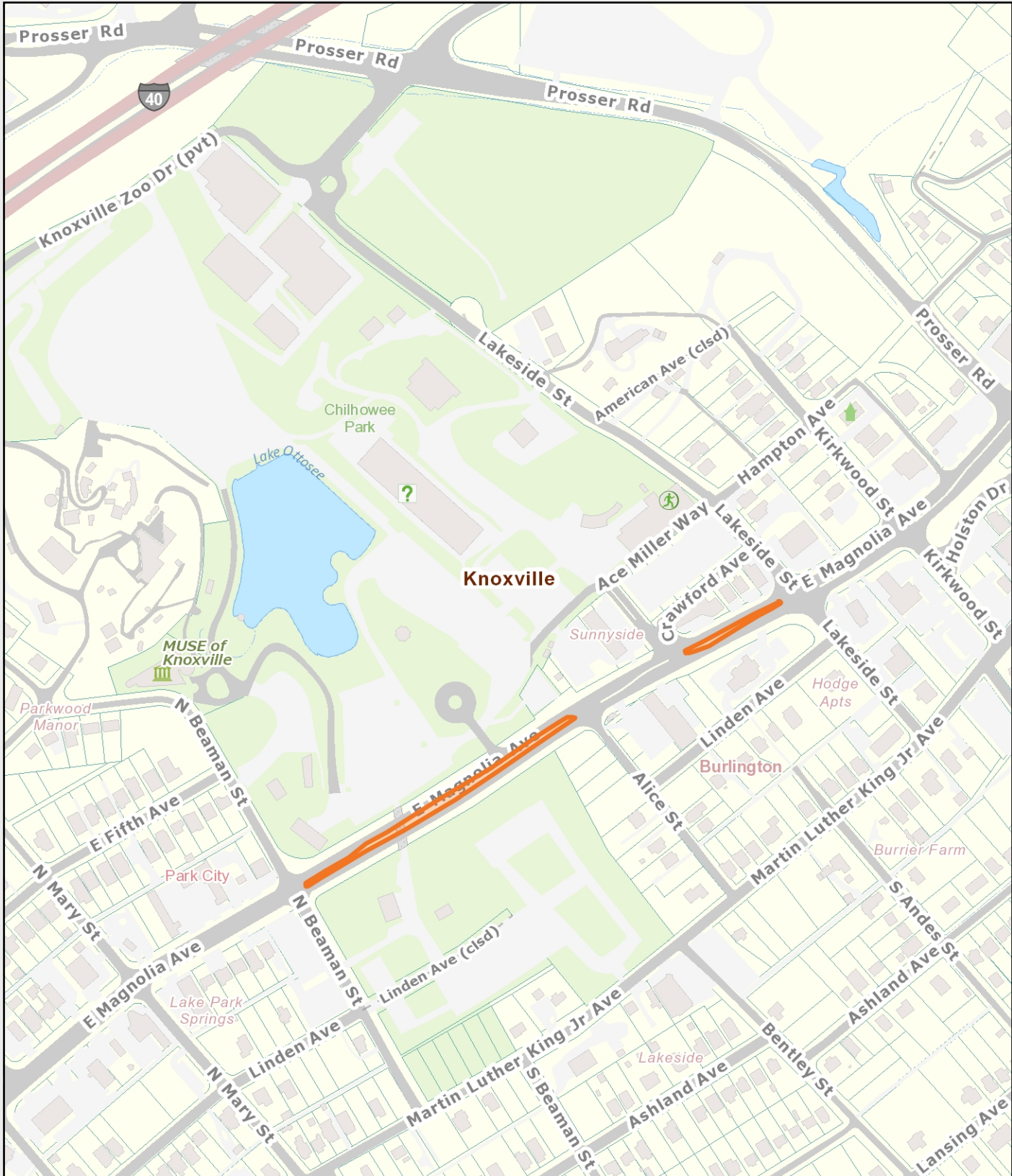
**E302S-2**  
 Holston Dr at Asheville Hwy



KGIS makes no representation or warranty as to the accuracy of this map and its information, nor to its fitness for use. Any user of this map product accepts the same AS IS, WITH ALL FAULTS, and assumes all responsibility for the use thereof, and further covenants and agrees to hold KGIS harmless from any and all damage, loss, or liability arising from any use of this map product.

© KGIS 2018

Printed: 10/18/2018 11:05:03 AM



**E303M-1**

East Magnolia from Beaman St to Lakeside St

0 200 400 800

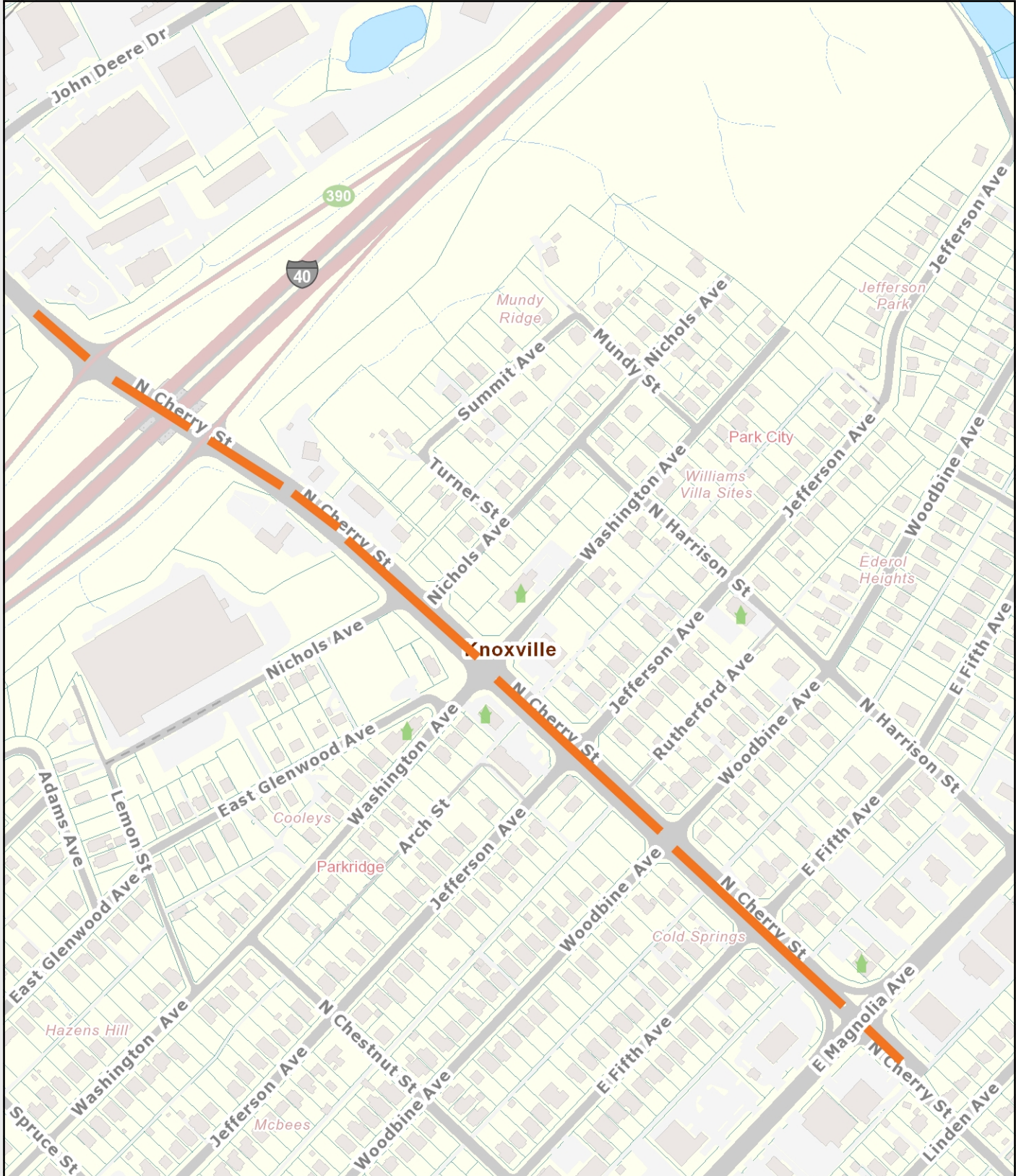


Feet

KGIS makes no representation or warranty as to the accuracy of this map and its information, nor to its fitness for use. Any user of this map product accepts the same AS IS, WITH ALL FAULTS, and assumes all responsibility for the use thereof, and further covenants and agrees to hold KGIS harmless from any and all damage, loss, or liability arising from any use of this map product.

© KGIS 2018

Printed: 10/18/2018 1:03:26 PM



**E303M-2**

Cherry Street medians from Mitchell to Linden Ave

0 200 400 800



Feet

KGIS makes no representation or warranty as to the accuracy of this map and its information, nor to its fitness for use. Any user of this map product accepts the same AS IS, WITH ALL FAULTS, and assumes all responsibility for the use thereof, and further covenants and agrees to hold KGIS harmless from any and all damage, loss, or liability arising from any use of this map product.

© KGIS 2018

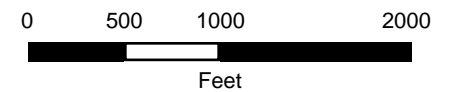
Printed: 10/18/2018 2:28:31 PM



E303M-3

Asheville Hwy medians: Magnolia to I-40

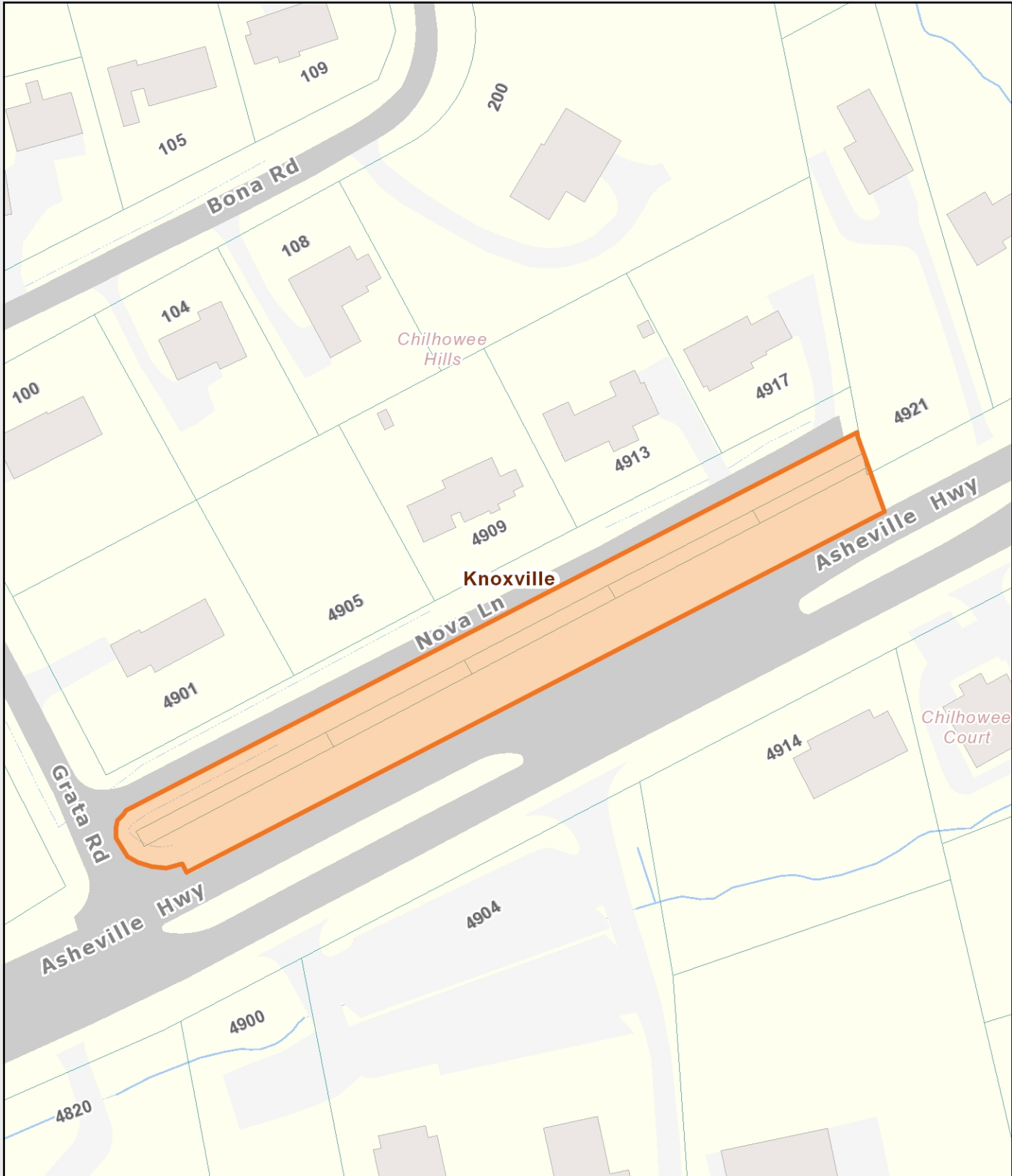
2 miles



KGIS makes no representation or warranty as to the accuracy of this map and its information, nor to its fitness for use. Any user of this map product accepts the same AS IS, WITH ALL FAULTS, and assumes all responsibility for the use thereof, and further covenants and agrees to hold KGIS harmless from any and all damage, loss, or liability arising from any use of this map product.

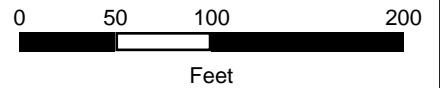
© KGIS 2021

Printed: 8/5/2021 12:18:45 PM



**E303S-1**

Grata Rd at Asheville Hwy







**E303S-2**

Nash Rd at Linden Ave

0 50 100 200



Feet

KGIS makes no representation or warranty as to the accuracy of this map and its information, nor to its fitness for use. Any user of this map product accepts the same AS IS, WITH ALL FAULTS, and assumes all responsibility for the use thereof, and further covenants and agrees to hold KGIS harmless from any and all damage, loss, or liability arising from any use of this map product.

© KGIS 2018

Printed: 10/18/2018 11:02:05 AM



**E303S-3**

Magnolia, Asheville Hwy, Rutledge Pk Connector

Seahorn sites plus two at MLK and McCalla

0 200 400 800



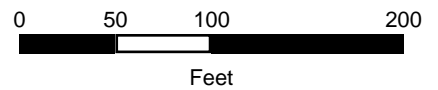
Feet

KGIS makes no representation or warranty as to the accuracy of this map and its information, nor to its fitness for use. Any user of this map product accepts the same AS IS, WITH ALL FAULTS, and assumes all responsibility for the use thereof, and further covenants and agrees to hold KGIS harmless from any and all damage, loss, or liability arising from any use of this map product.



**E303S-4**

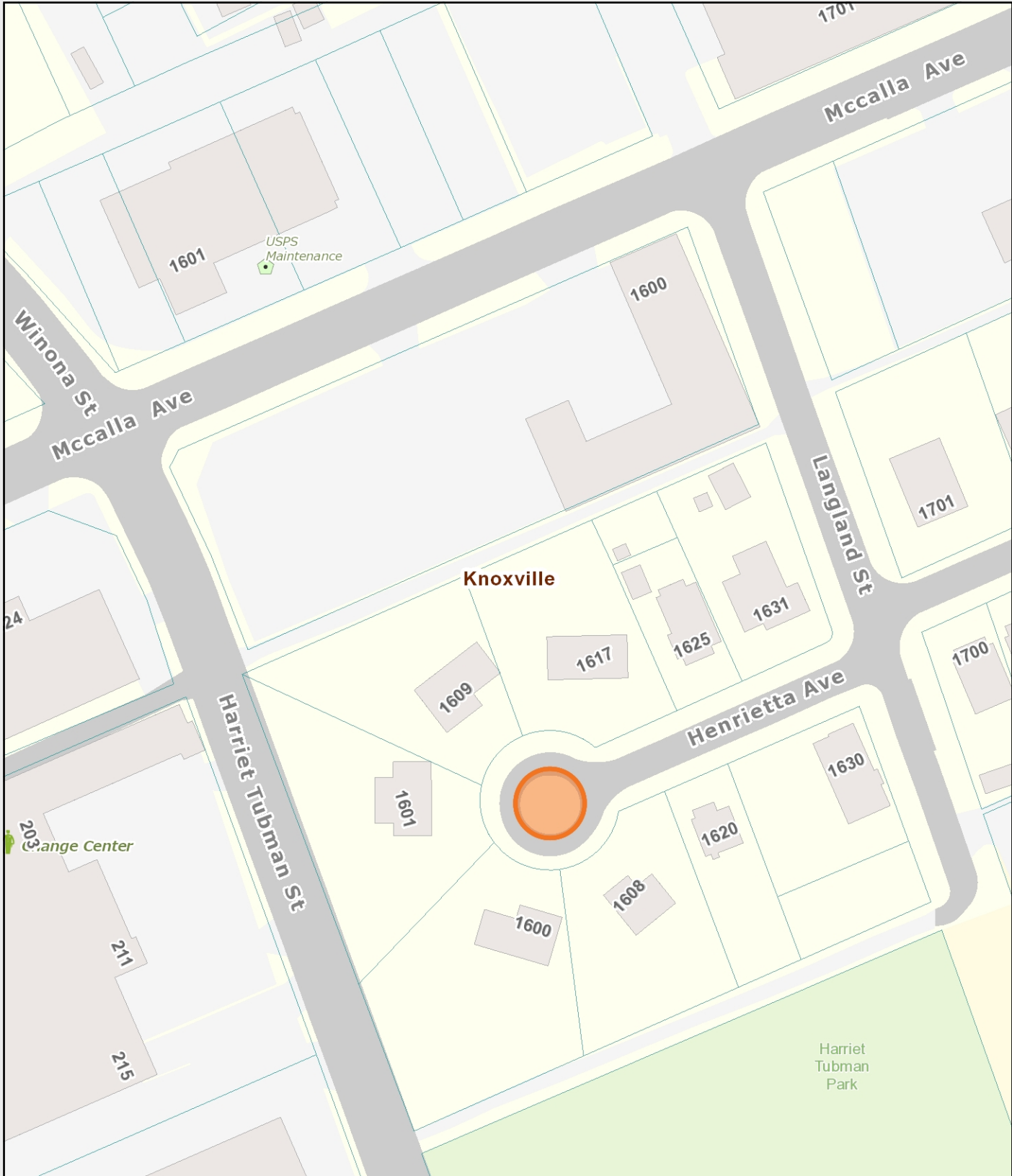
Martin Luther King Jr Blvd at Parkview



KGIS makes no representation or warranty as to the accuracy of this map and its information, nor to its fitness for use. Any user of this map product accepts the same AS IS, WITH ALL FAULTS, and assumes all responsibility for the use thereof, and further covenants and agrees to hold KGIS harmless from any and all damage, loss, or liability arising from any use of this map product.

© KGIS 2018

Printed: 10/18/2018 2:40:01 PM



**E304S-1**

Henrietta Ave at Langland

0 50 100 200

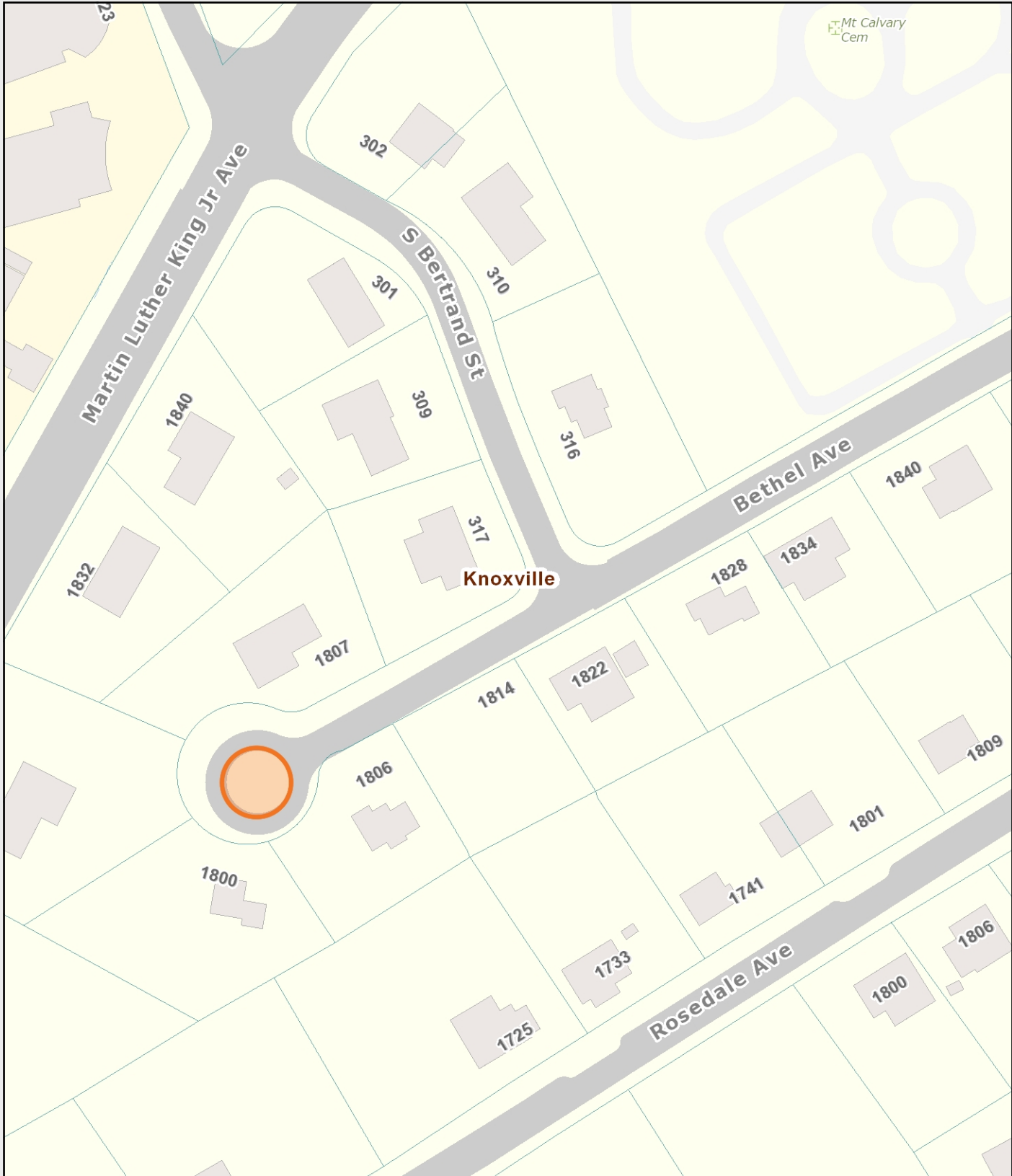


Feet

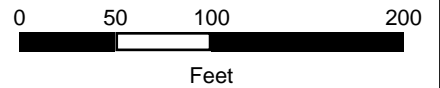
KGIS makes no representation or warranty as to the accuracy of this map and its information, nor to its fitness for use. Any user of this map product accepts the same AS IS, WITH ALL FAULTS, and assumes all responsibility for the use thereof, and further covenants and agrees to hold KGIS harmless from any and all damage, loss, or liability arising from any use of this map product.

© KGIS 2018

Printed: 10/18/2018 2:53:58 PM



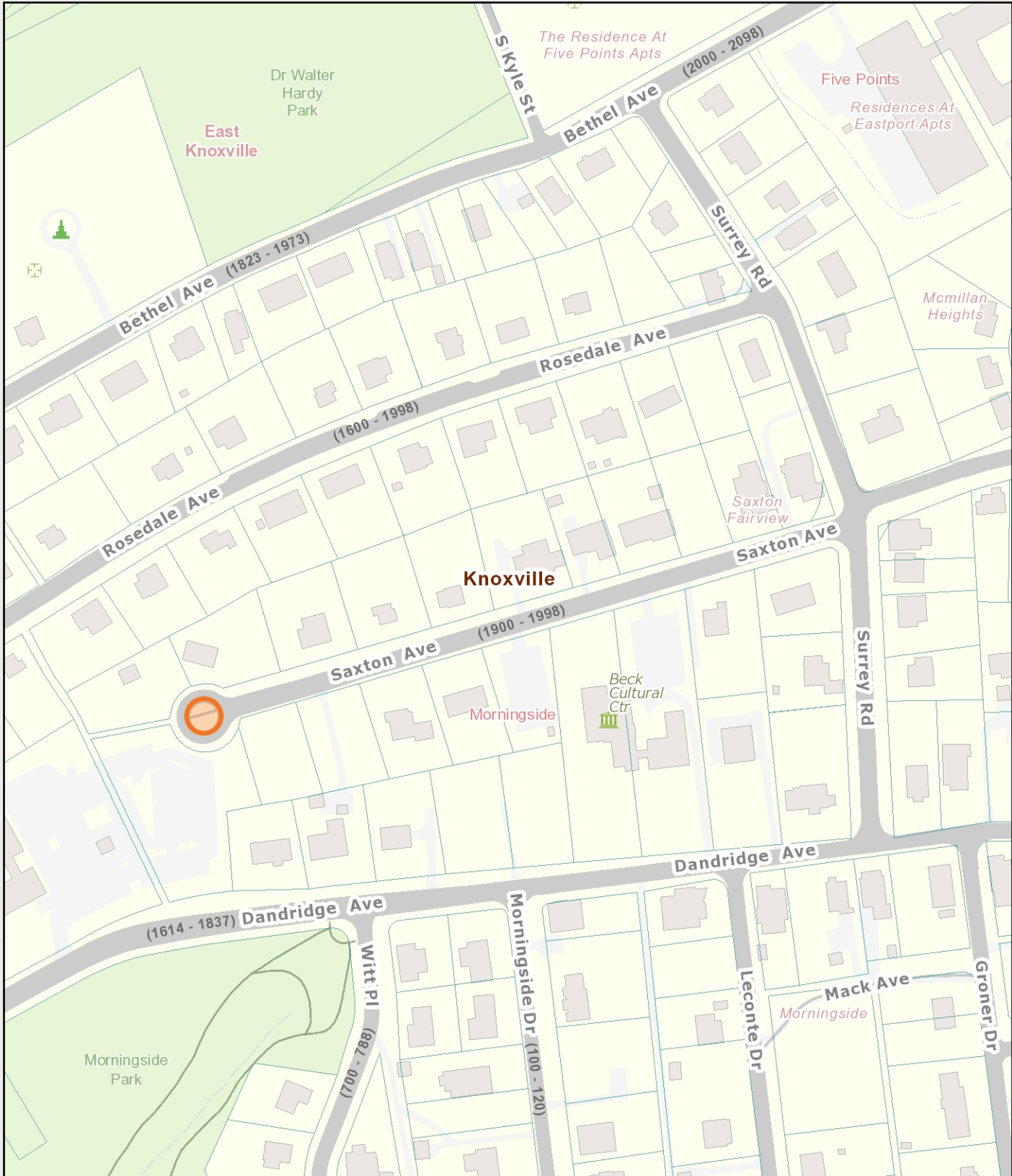
**E304S-2**  
Bethel Ave off Bertrand St



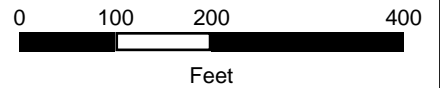
KGIS makes no representation or warranty as to the accuracy of this map and its information, nor to its fitness for use. Any user of this map product accepts the same AS IS, WITH ALL FAULTS, and assumes all responsibility for the use thereof, and further covenants and agrees to hold KGIS harmless from any and all damage, loss, or liability arising from any use of this map product.

© KGIS 2018

Printed: 10/19/2018 9:21:50 AM



**E304S-3**  
Saxton Ave off Surrey Rd



KGIS makes no representation or warranty as to the accuracy of this map and its information, nor to its fitness for use. Any user of this map product accepts the same AS IS, WITH ALL FAULTS, and assumes all responsibility for the use thereof, and further covenants and agrees to hold KGIS harmless from any and all damage, loss, or liability arising from any use of this map product.

© KGIS 2018

Printed: 10/19/2018 9:25:30 AM



**E304S-4**

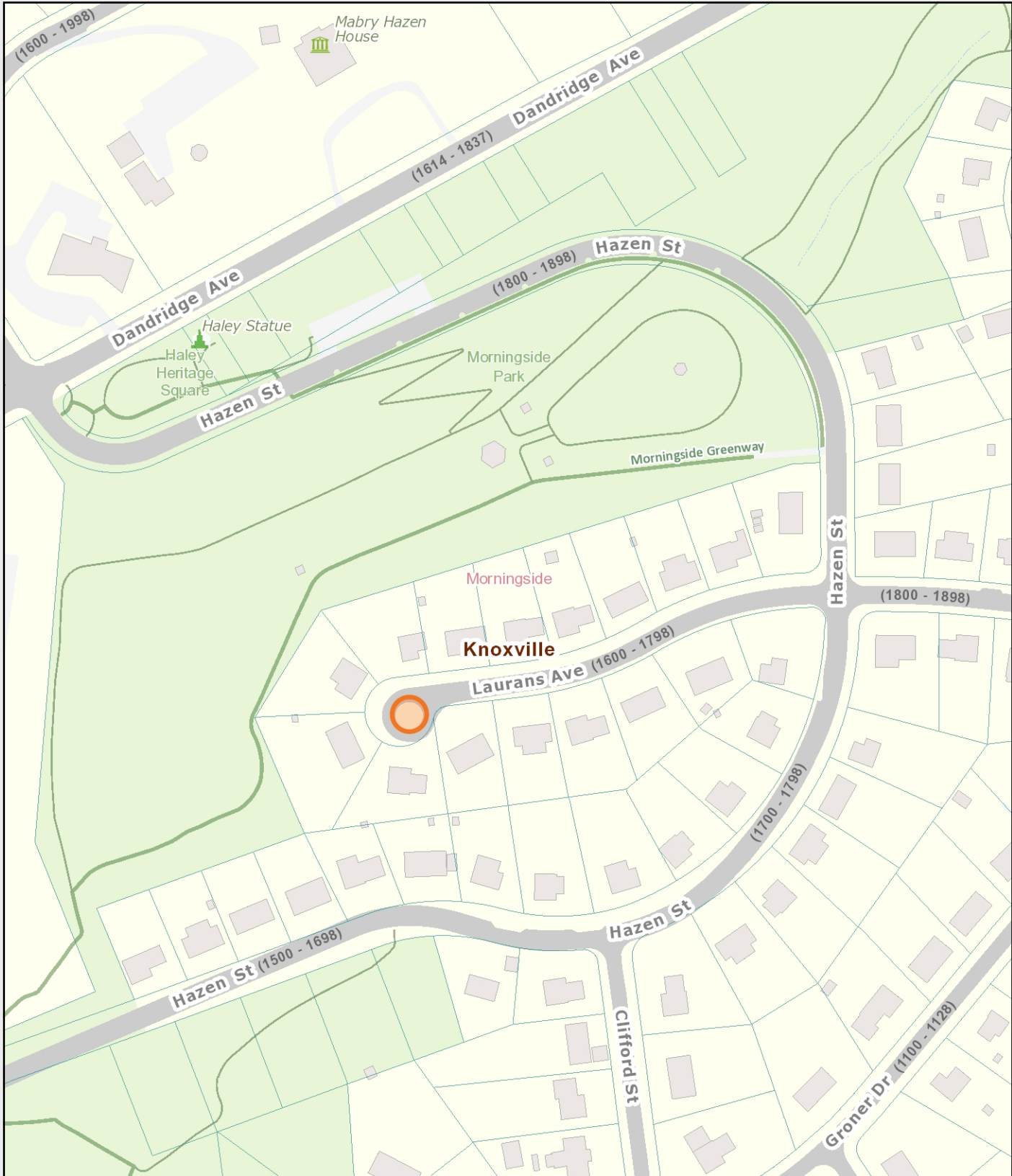
Babe Ruth Park: 2007 Natchez Ave 0.7 acres

0 50 100 200



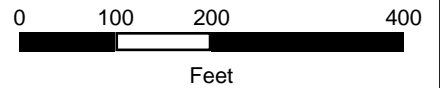
Feet

KGIS makes no representation or warranty as to the accuracy of this map and its information, nor to its fitness for use. Any user of this map product accepts the same AS IS, WITH ALL FAULTS, and assumes all responsibility for the use thereof, and further covenants and agrees to hold KGIS harmless from any and all damage, loss, or liability arising from any use of this map product.



**E304S-5**

Laurans Ave off Hazen St

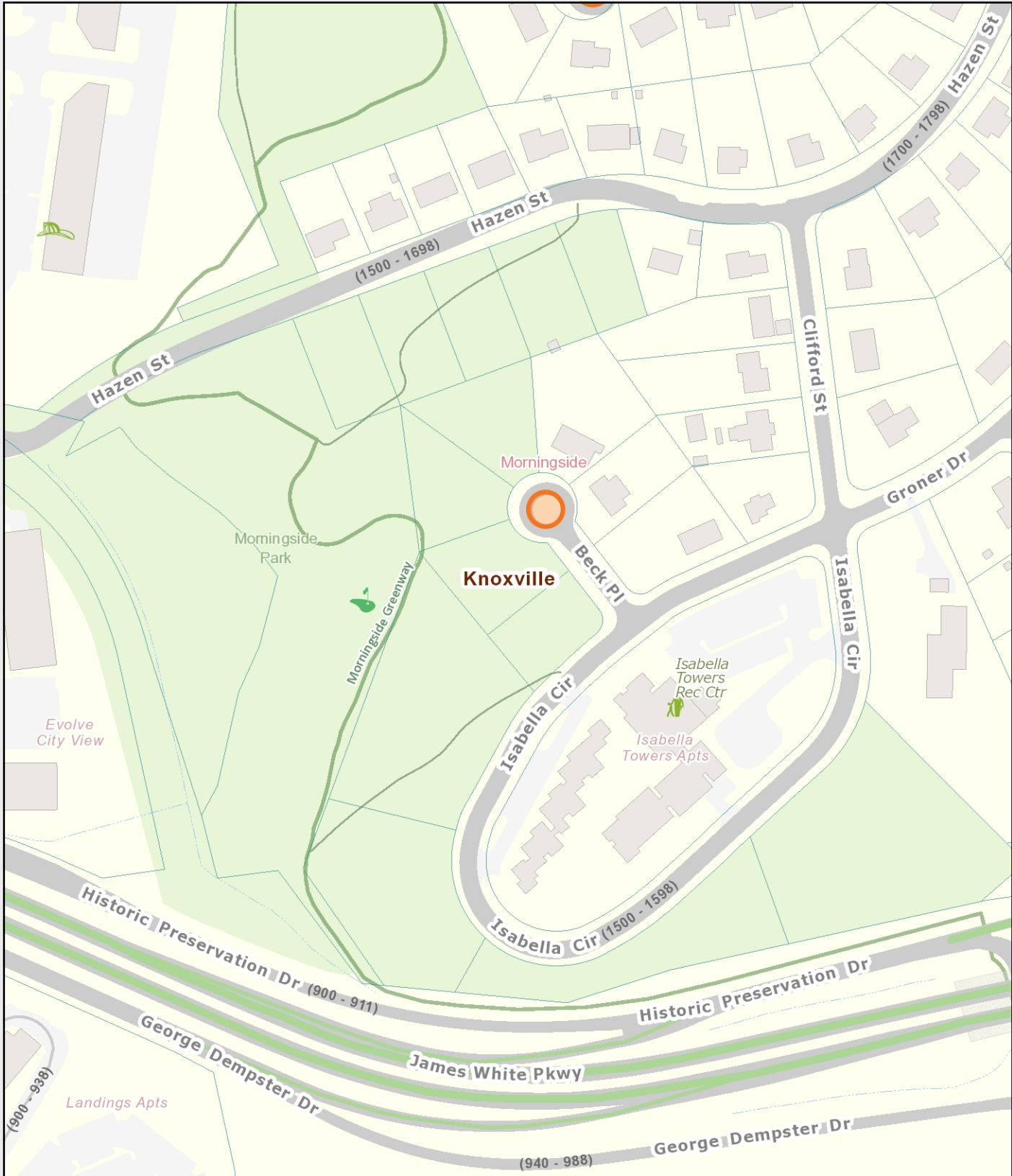


KGIS makes no representation or warranty as to the accuracy of this map and its information, nor to its fitness for use. Any user of this map product accepts the same AS IS, WITH ALL FAULTS, and assumes all responsibility for the use thereof, and further covenants and agrees to hold KGIS harmless from any and all damage, loss, or liability arising from any use of this map product.

© KGIS 2018

Printed: 10/19/2018 9:34:33 AM





**E304S-6**

Beck Place of Isabella Circle

0 100 200 400

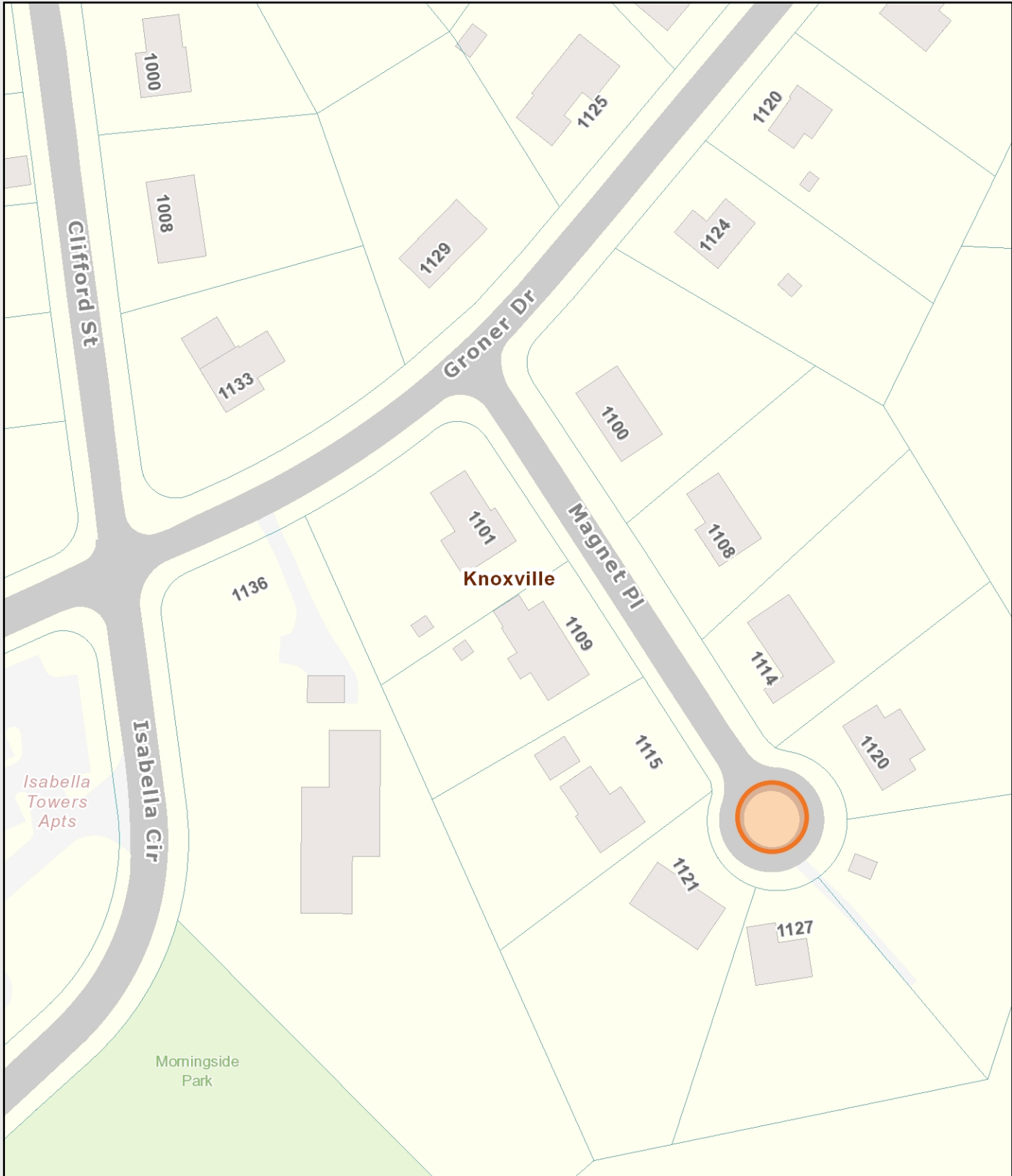


Feet

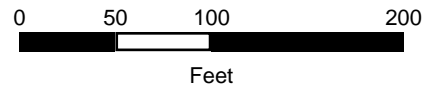
KGIS makes no representation or warranty as to the accuracy of this map and its information, nor to its fitness for use. Any user of this map product accepts the same AS IS, WITH ALL FAULTS, and assumes all responsibility for the use thereof, and further covenants and agrees to hold KGIS harmless from any and all damage, loss, or liability arising from any use of this map product.

© KGIS 2018

Printed: 10/19/2018 9:38:30 AM



**E304S-7**  
Magnet Place off Groner Dr



KGIS makes no representation or warranty as to the accuracy of this map and its information, nor to its fitness for use. Any user of this map product accepts the same AS IS, WITH ALL FAULTS, and assumes all responsibility for the use thereof, and further covenants and agrees to hold KGIS harmless from any and all damage, loss, or liability arising from any use of this map product.

© KGIS 2018

Printed: 10/19/2018 9:46:25 AM



**E304S-8**

**Harriet Tubman Park**

5.5 acres

0 100 200 400

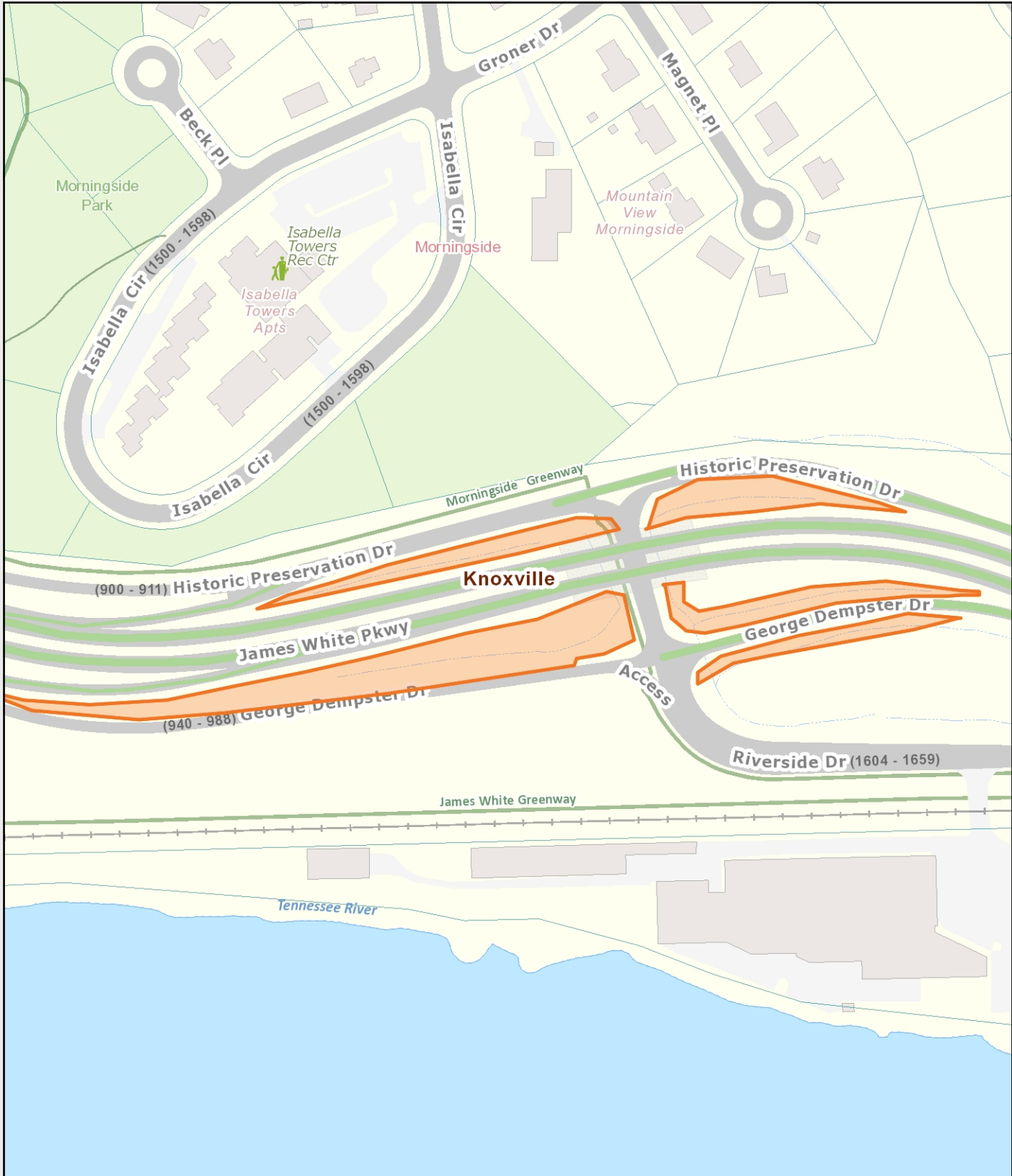


Feet

KGIS makes no representation or warranty as to the accuracy of this map and its information, nor to its fitness for use. Any user of this map product accepts the same AS IS, WITH ALL FAULTS, and assumes all responsibility for the use thereof, and further covenants and agrees to hold KGIS harmless from any and all damage, loss, or liability arising from any use of this map product.

© KGIS 2018

Printed: 10/24/2018 1:14:11 PM



**E304S-10**

James White Parkway ramps at Riverside

0 100 200 400

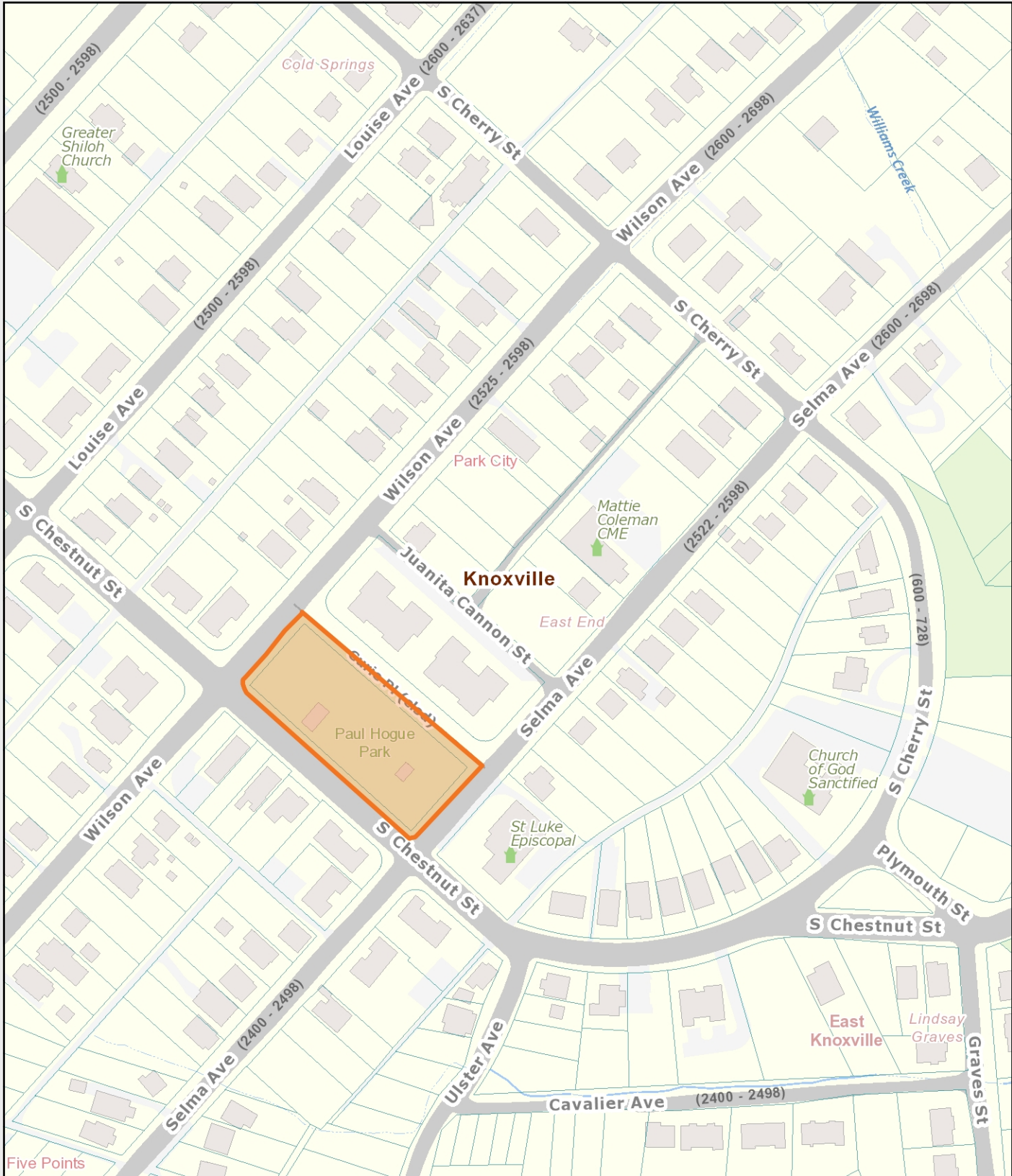


Feet

KGIS makes no representation or warranty as to the accuracy of this map and its information, nor to its fitness for use. Any user of this map product accepts the same AS IS, WITH ALL FAULTS, and assumes all responsibility for the use thereof, and further covenants and agrees to hold KGIS harmless from any and all damage, loss, or liability arising from any use of this map product.

© KGIS 2016

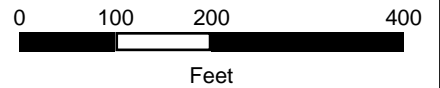
Printed: 9/7/2016 8:08:33 AM



**E305S-1**

**Paul Hogue Park: Wilson at Chestnut**

0.5 acres



KGIS makes no representation or warranty as to the accuracy of this map and its information, nor to its fitness for use. Any user of this map product accepts the same AS IS, WITH ALL FAULTS, and assumes all responsibility for the use thereof, and further covenants and agrees to hold KGIS harmless from any and all damage, loss, or liability arising from any use of this map product.

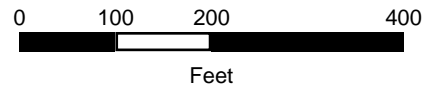
© KGIS 2018

Printed: 10/18/2018 2:47:03 PM



**E306M-1**

Prosser Rd from Knoxville Zoo Dr to RR tracks



KGIS makes no representation or warranty as to the accuracy of this map and its information, nor to its fitness for use. Any user of this map product accepts the same AS IS, WITH ALL FAULTS, and assumes all responsibility for the use thereof, and further covenants and agrees to hold KGIS harmless from any and all damage, loss, or liability arising from any use of this map product.

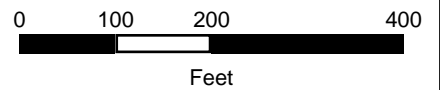
© KGIS 2018

Printed: 10/18/2018 1:23:26 PM



### E306S-1

Ault Rd/Hillview Ave at Rutledge Pike



KGIS makes no representation or warranty as to the accuracy of this map and its information, nor to its fitness for use. Any user of this map product accepts the same AS IS, WITH ALL FAULTS, and assumes all responsibility for the use thereof, and further covenants and agrees to hold KGIS harmless from any and all damage, loss, or liability arising from any use of this map product.

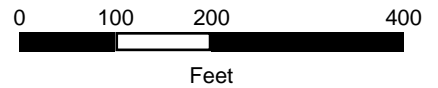
© KGIS 2018

Printed: 10/18/2018 1:29:06 PM



**E307M-1**

Pinehurst Drive at Washington Pike; to deadend

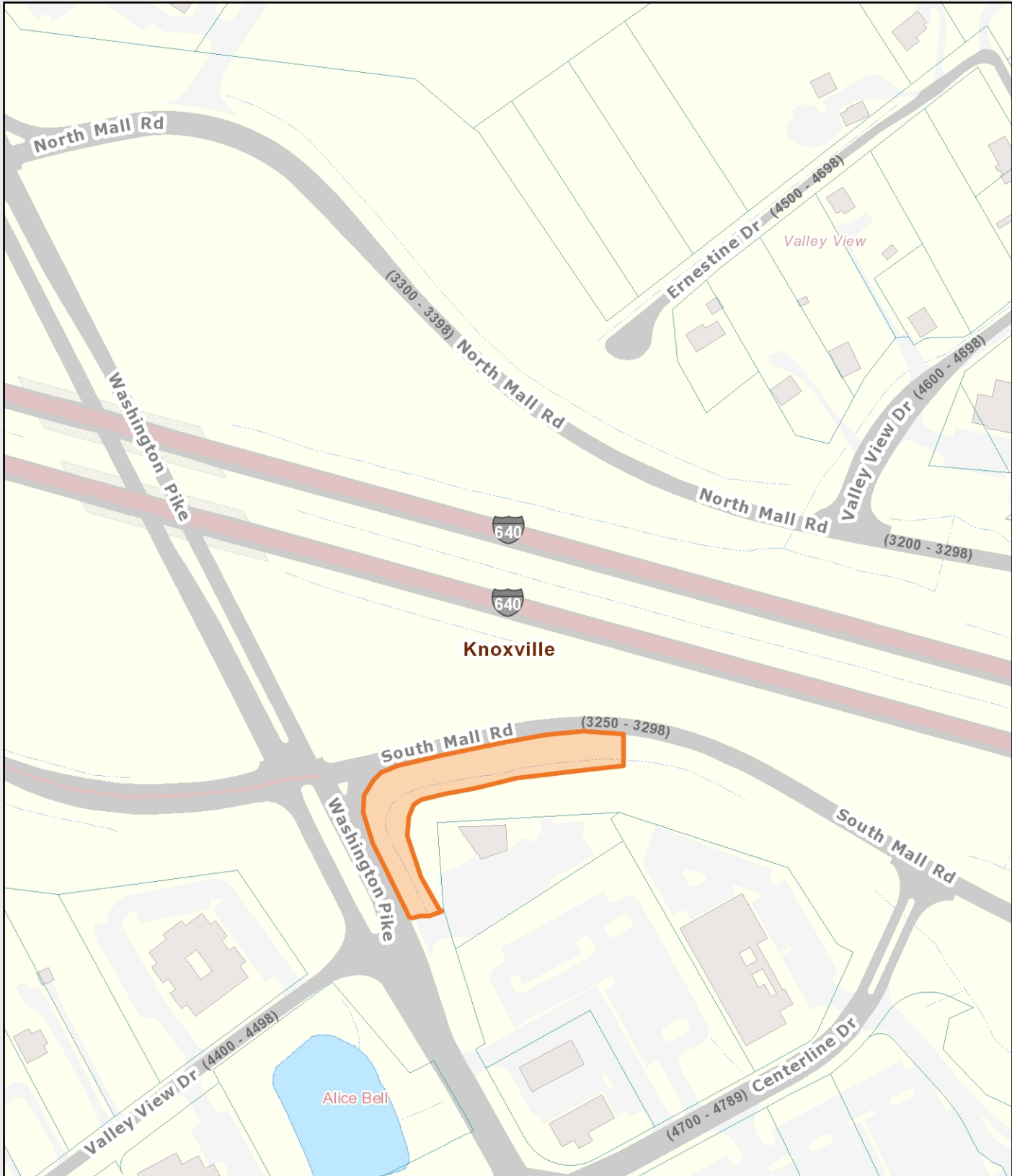


KGIS makes no representation or warranty as to the accuracy of this map and its information, nor to its fitness for use. Any user of this map product accepts the same AS IS, WITH ALL FAULTS, and assumes all responsibility for the use thereof, and further covenants and agrees to hold KGIS harmless from any and all damage, loss, or liability arising from any use of this map product.

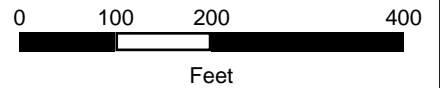
© KGIS 2018

Printed: 10/18/2018 2:04:55 PM





**E307S-1**  
 South Mall Rd at Washington Pike



KGIS makes no representation or warranty as to the accuracy of this map and its information, nor to its fitness for use. Any user of this map product accepts the same AS IS, WITH ALL FAULTS, and assumes all responsibility for the use thereof, and further covenants and agrees to hold KGIS harmless from any and all damage, loss, or liability arising from any use of this map product.

© KGIS 2018

Printed: 10/18/2018 1:42:18 PM



### E307S-2

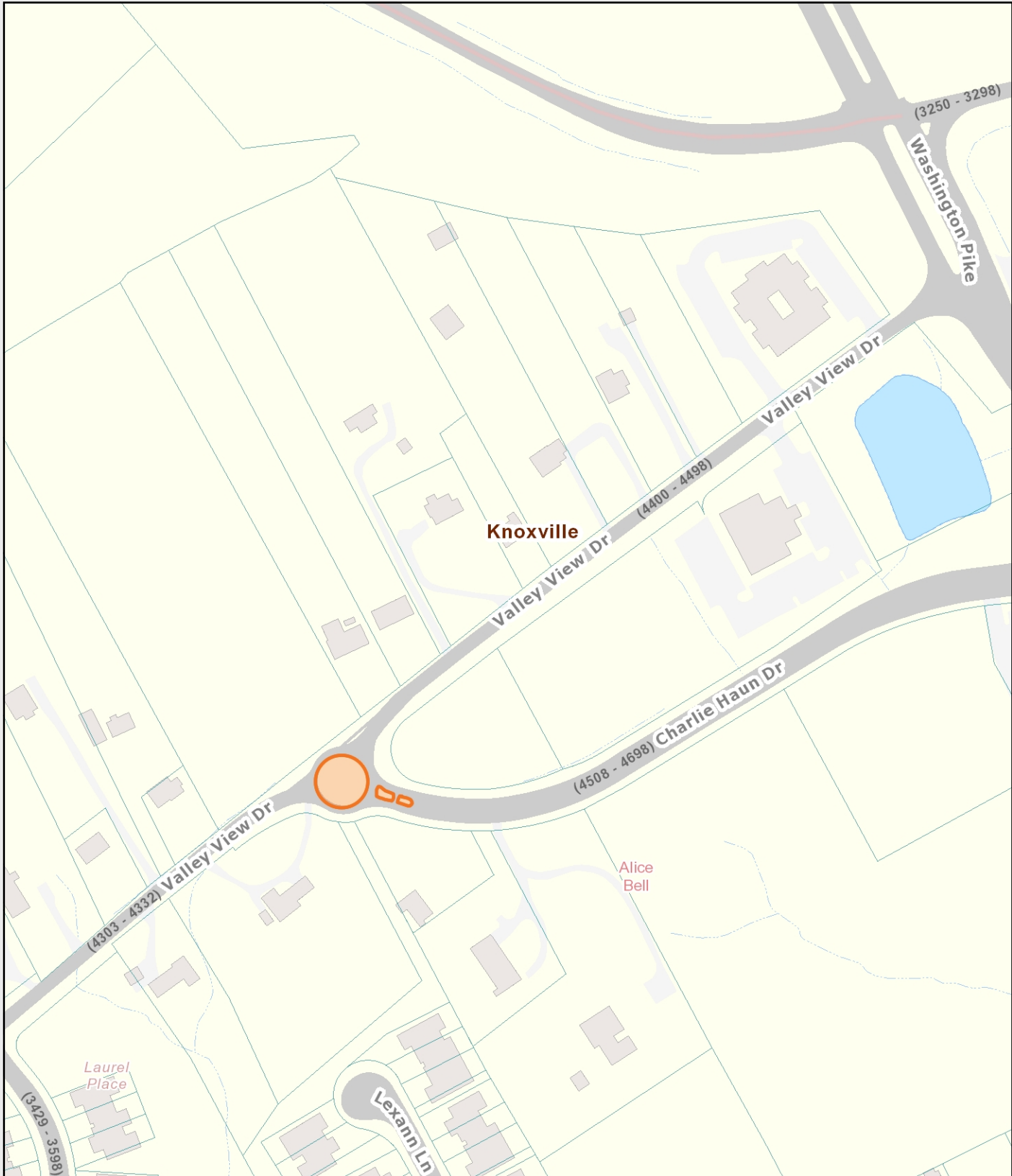
#### North and South Mall Rds

ROW's on the I-640 sides

0 400 800 1600

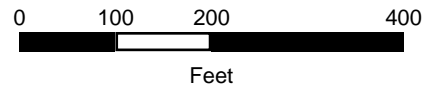


Feet



**E307S-3**

Valley View Dr at Charlie Haun Dr  
circle



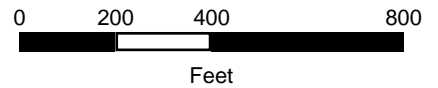
KGIS makes no representation or warranty as to the accuracy of this map and its information, nor to its fitness for use. Any user of this map product accepts the same AS IS, WITH ALL FAULTS, and assumes all responsibility for the use thereof, and further covenants and agrees to hold KGIS harmless from any and all damage, loss, or liability arising from any use of this map product.

© KGIS 2016

Printed: 9/21/2016 3:12:45 PM



**E308M-1**  
**Broadway at I-640**  
 medians



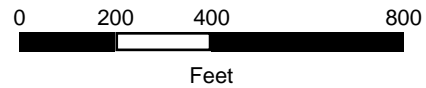
KGIS makes no representation or warranty as to the accuracy of this map and its information, nor to its fitness for use. Any user of this map product accepts the same AS IS, WITH ALL FAULTS, and assumes all responsibility for the use thereof, and further covenants and agrees to hold KGIS harmless from any and all damage, loss, or liability arising from any use of this map product.

© KGIS 2021

Printed: 8/5/2021 10:16:53 AM



**E308M-1**  
**Broadway at I-640**  
 medians



KGIS makes no representation or warranty as to the accuracy of this map and its information, nor to its fitness for use. Any user of this map product accepts the same AS IS, WITH ALL FAULTS, and assumes all responsibility for the use thereof, and further covenants and agrees to hold KGIS harmless from any and all damage, loss, or liability arising from any use of this map product.

© KGIS 2021

Printed: 8/5/2021 10:18:57 AM



### E308S-1

Walker Blvd from First Creek to Montclair Ave

ROW

0 200 400 800

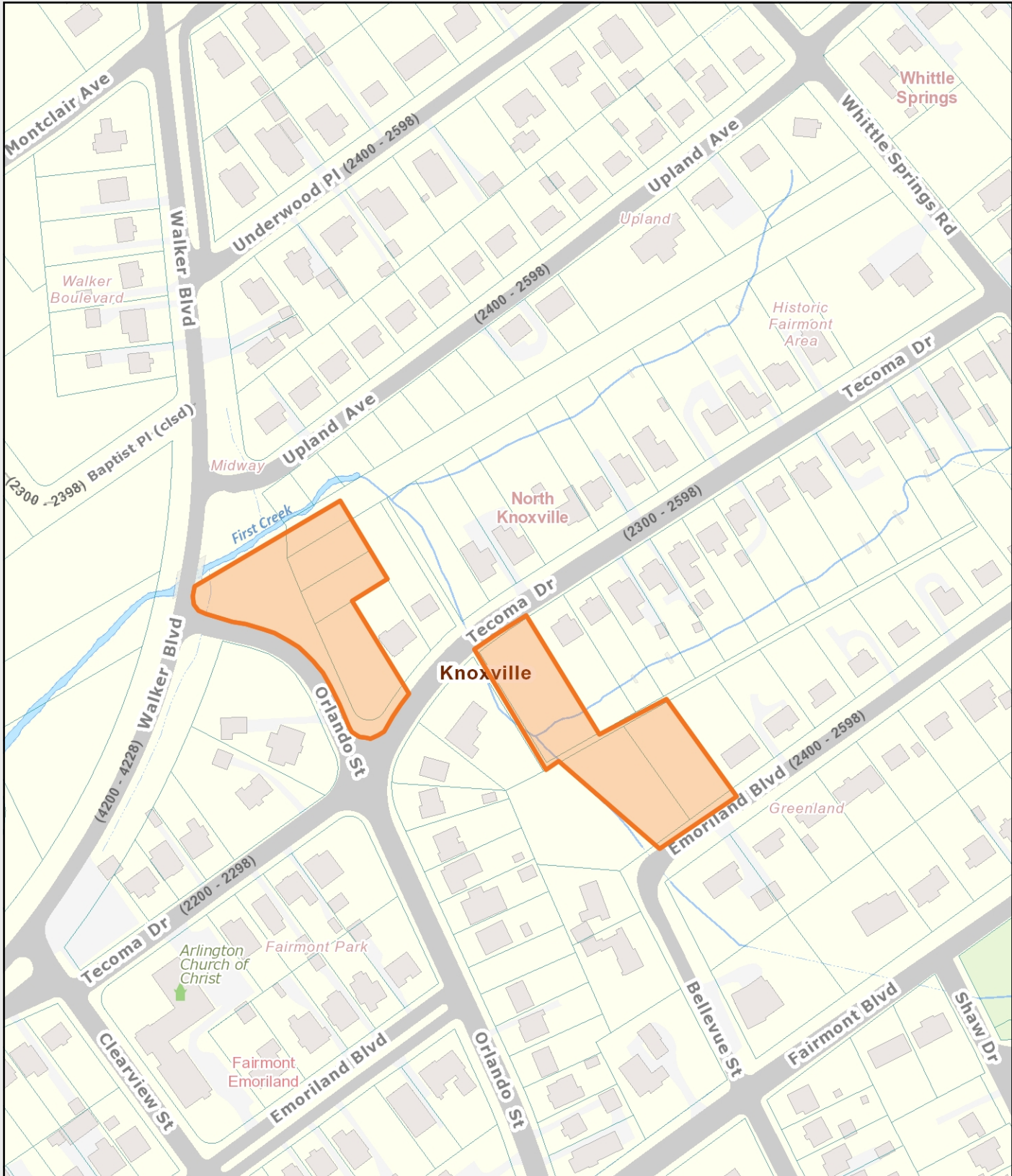


Feet

KGIS makes no representation or warranty as to the accuracy of this map and its information, nor to its fitness for use. Any user of this map product accepts the same AS IS, WITH ALL FAULTS, and assumes all responsibility for the use thereof, and further covenants and agrees to hold KGIS harmless from any and all damage, loss, or liability arising from any use of this map product.

© KGIS 2016

Printed: 9/21/2016 3:19:32 PM



**E308S-2**

Tecoma Dr., Walker Blvd, Orlando St, Emoriland Blvd

0 100 200 400

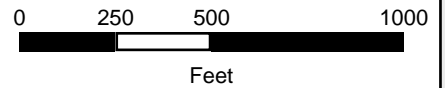


Feet



**E309M-1**

Emoriland Blvd from Broadway to Orlando St



KGIS makes no representation or warranty as to the accuracy of this map and its information, nor to its fitness for use. Any user of this map product accepts the same AS IS, WITH ALL FAULTS, and assumes all responsibility for the use thereof, and further covenants and agrees to hold KGIS harmless from any and all damage, loss, or liability arising from any use of this map product.

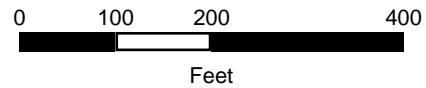
© KGIS 2016

Printed: 9/21/2016 12:44:23 PM





**E309S-1**  
**Broadway at Walker Blvd**



KGIS makes no representation or warranty as to the accuracy of this map and its information, nor to its fitness for use. Any user of this map product accepts the same AS IS, WITH ALL FAULTS, and assumes all responsibility for the use thereof, and further covenants and agrees to hold KGIS harmless from any and all damage, loss, or liability arising from any use of this map product.

© KGIS 2016

Printed: 9/21/2016 1:16:04 PM



**E309S-2**

**Broadway at Emoriland Blvd**

old Pizza Hut

0 50 100 200



Feet

KGIS makes no representation or warranty as to the accuracy of this map and its information, nor to its fitness for use. Any user of this map product accepts the same AS IS, WITH ALL FAULTS, and assumes all responsibility for the use thereof, and further covenants and agrees to hold KGIS harmless from any and all damage, loss, or liability arising from any use of this map product.

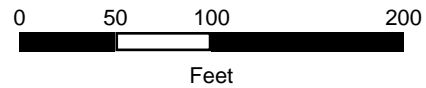
© KGIS 2016

Printed: 9/21/2016 1:27:36 PM



**E309S-3**

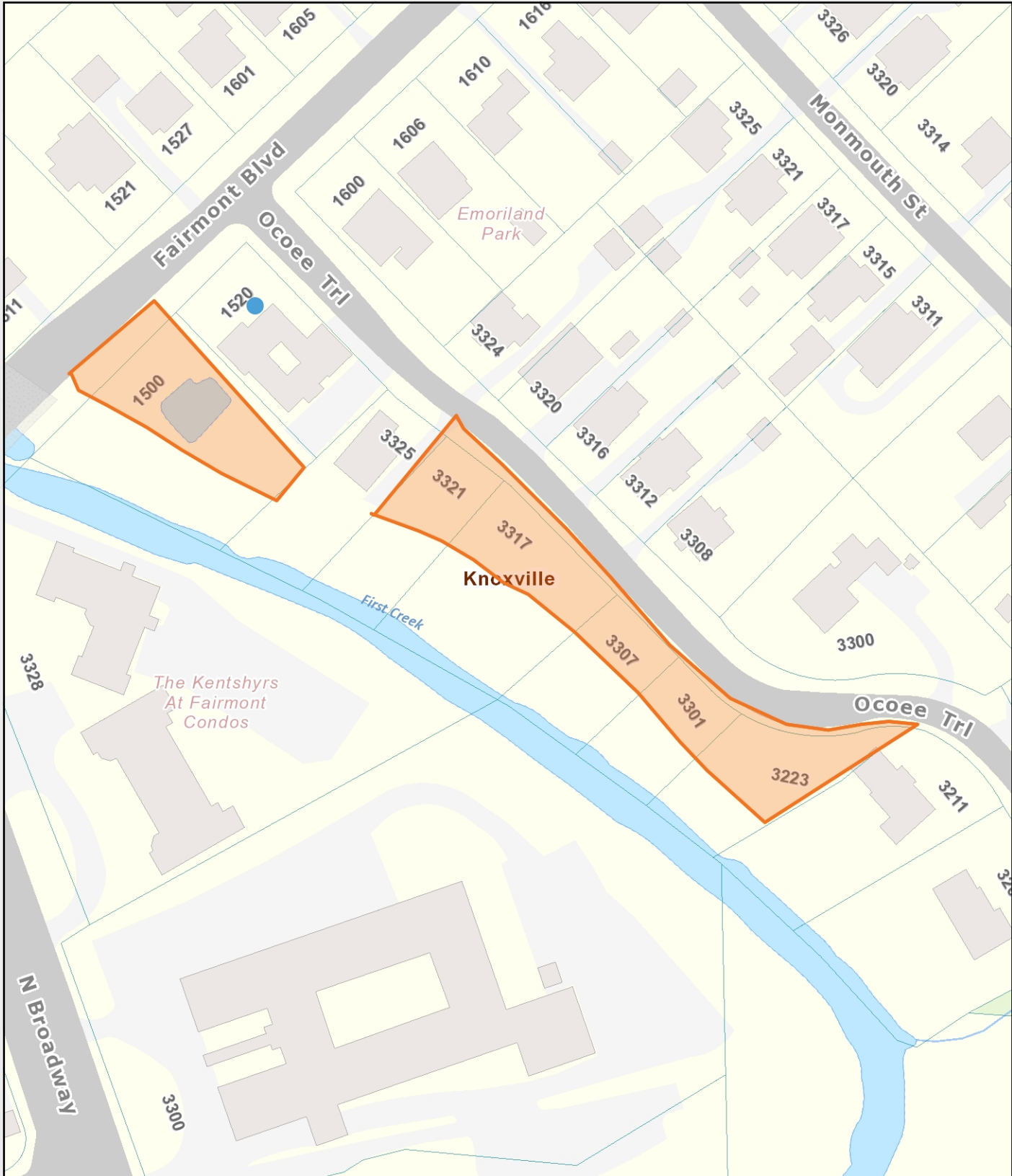
Rosanne Wolf Park at Fairmont Blvd and Shaw



KGIS makes no representation or warranty as to the accuracy of this map and its information, nor to its fitness for use. Any user of this map product accepts the same AS IS, WITH ALL FAULTS, and assumes all responsibility for the use thereof, and further covenants and agrees to hold KGIS harmless from any and all damage, loss, or liability arising from any use of this map product.

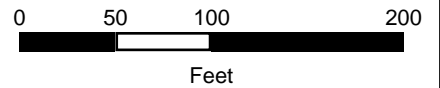
© KGIS 2016

Printed: 9/21/2016 1:47:08 PM



**E309S-4**

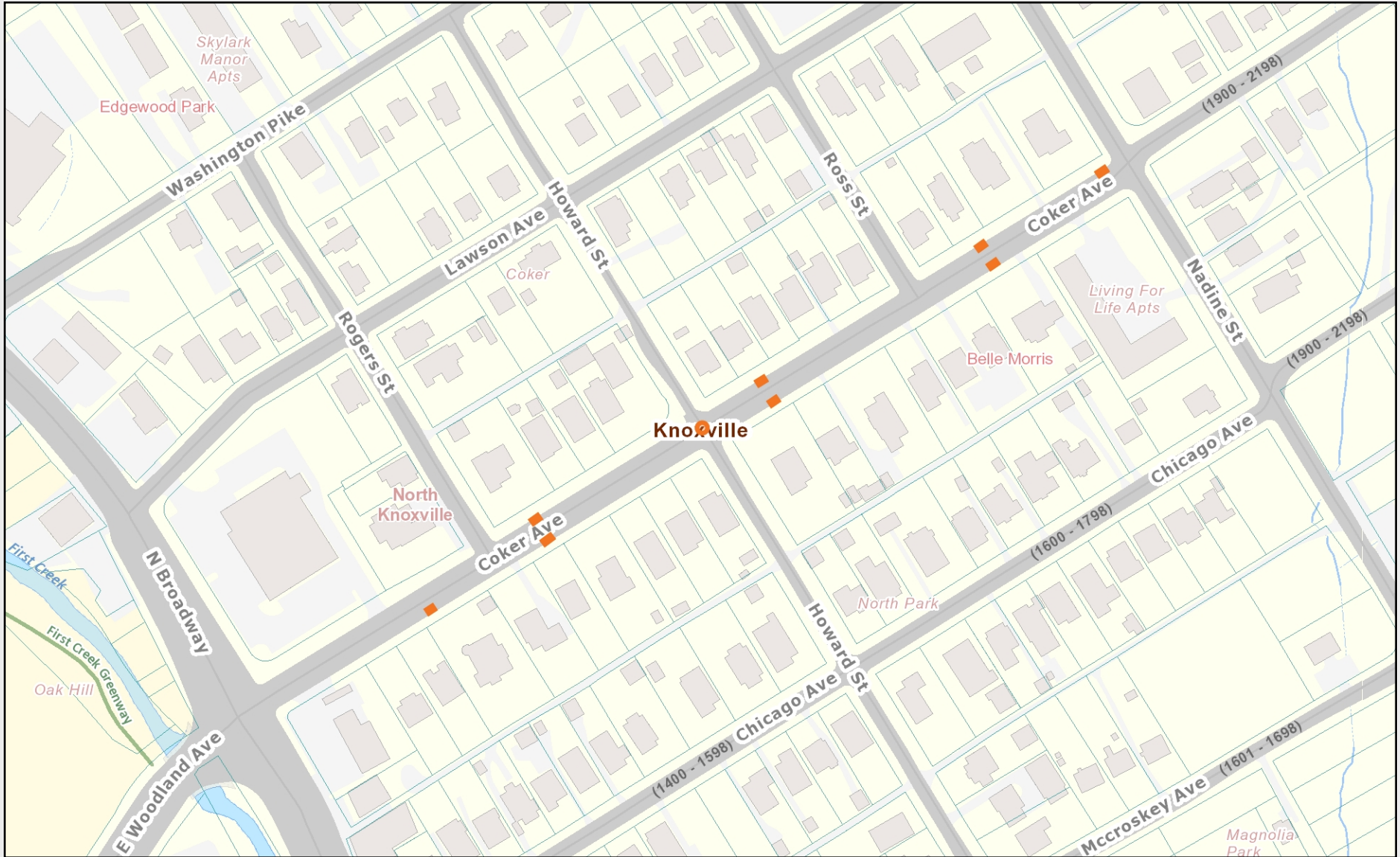
Fairmont Blvd and Broadway at Ocoee Trl



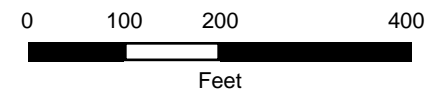
KGIS makes no representation or warranty as to the accuracy of this map and its information, nor to its fitness for use. Any user of this map product accepts the same AS IS, WITH ALL FAULTS, and assumes all responsibility for the use thereof, and further covenants and agrees to hold KGIS harmless from any and all damage, loss, or liability arising from any use of this map product.

© KGIS 2017

Printed: 10/9/2017 9:28:56 AM

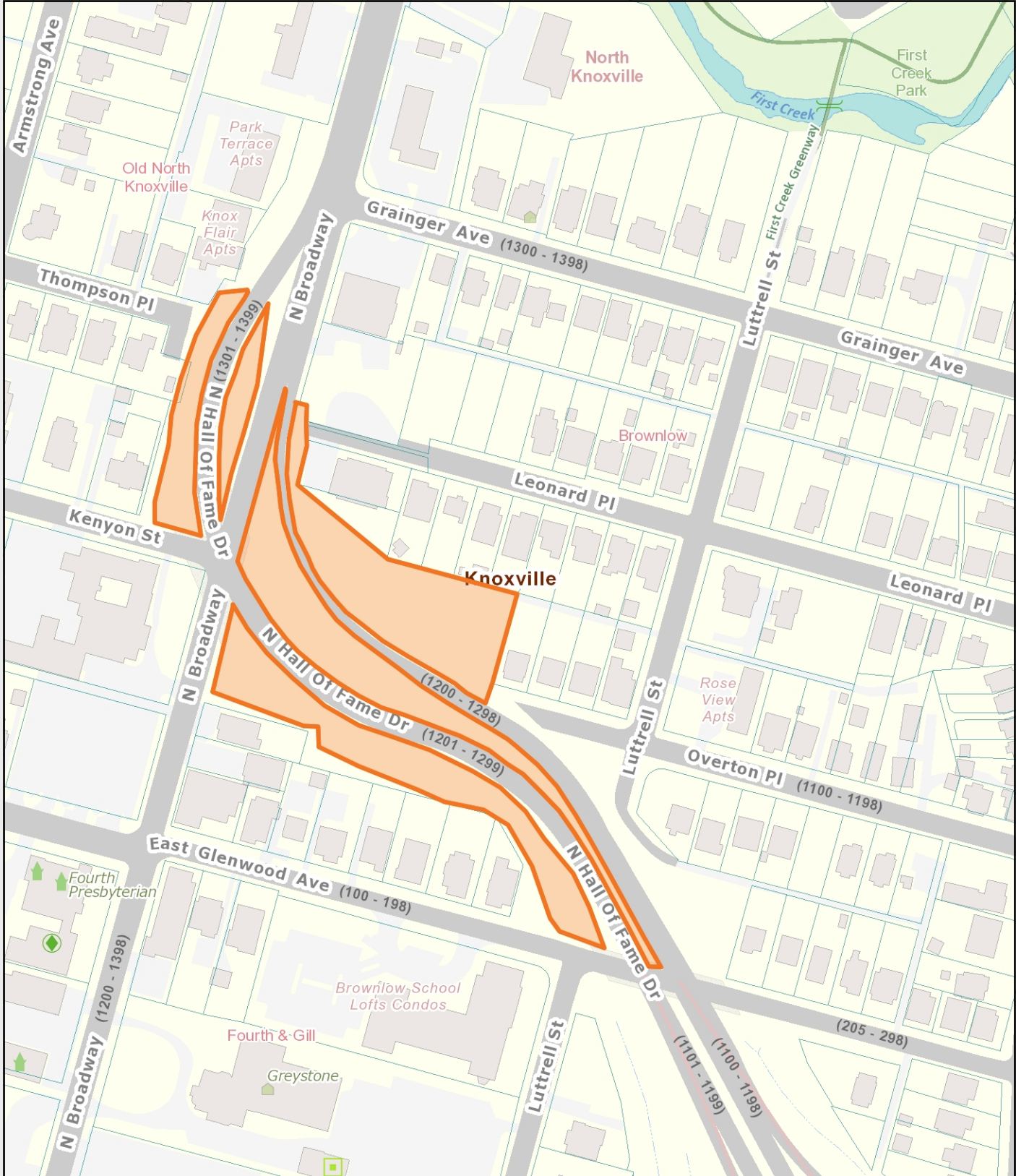


**E310M-1**  
**Coker Ave Infiltration Beds and traffic circle**

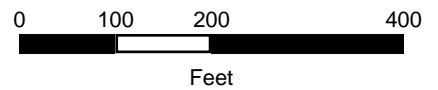


KGIS makes no representation or warranty as to the accuracy of this map and its information, nor to its fitness for use. Any user of this map product accepts the same AS IS, WITH ALL FAULTS, and assumes all responsibility for the use thereof, and further covenants and agrees to hold KGIS harmless from any and all damage, loss, or liability arising from any use of this map product.

© KGIS 2021  
 Printed: 8/5/2021 2:05:34 PM



**E310S-1**  
Hall of Fame at Broadway ROW



KGIS makes no representation or warranty as to the accuracy of this map and its information, nor to its fitness for use. Any user of this map product accepts the same AS IS, WITH ALL FAULTS, and assumes all responsibility for the use thereof, and further covenants and agrees to hold KGIS harmless from any and all damage, loss, or liability arising from any use of this map product.

© KGIS 2018

Printed: 10/18/2018 2:19:16 PM