

Hominy Swamp Debris Removal Contract

Start Section 1

End Section 1, Begin Section 2

End Section 2, Begin Section 3

End Section 3 and Project

Legend

 blockages

City Streams


FEAT_DESC, COMMENT


-  USGS Blue Line Stream
-  USGS Intermittent Stream
-  USGS Ditch or Canal
-  NRCS Blue Line Stream
-  NRCS Intermittent Stream
-  Locally Added Drainage

 Major Roads

 US 117 Alt

 I 95

 US 301


 US 264

 US 264 Alt

 US 117 BYPASS (I 795)




 Contentnea

 Hominy

 Toisnot

AERIALS2017

RGB

-  Red: Band_1
-  Green: Band_2
-  Blue: Band_3

