

SECTION #	TOTAL SHEETS	SHEET NO.
17-02201-32-SP	14	1

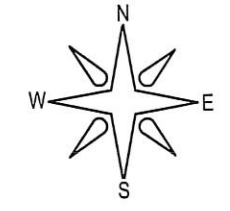
ENGINEERING DIVISION  
CITY OF GALESBURG, ILLINOIS  
**PLANS FOR PROPOSED  
OTTUMWA QUIET ZONE MEDIAN INSTALLATION**

SOUTH HENDERSON STREET, SOUTH ACADEMY STREET, SOUTH WEST STREET, AND SOUTH CEDAR STREET AT-GRADE RAILROAD CROSSINGS ON THE OTTUMWA SUBDIVISION.

SECTION NUMBER 17-02201-32-SP  
LOCAL FUNDS

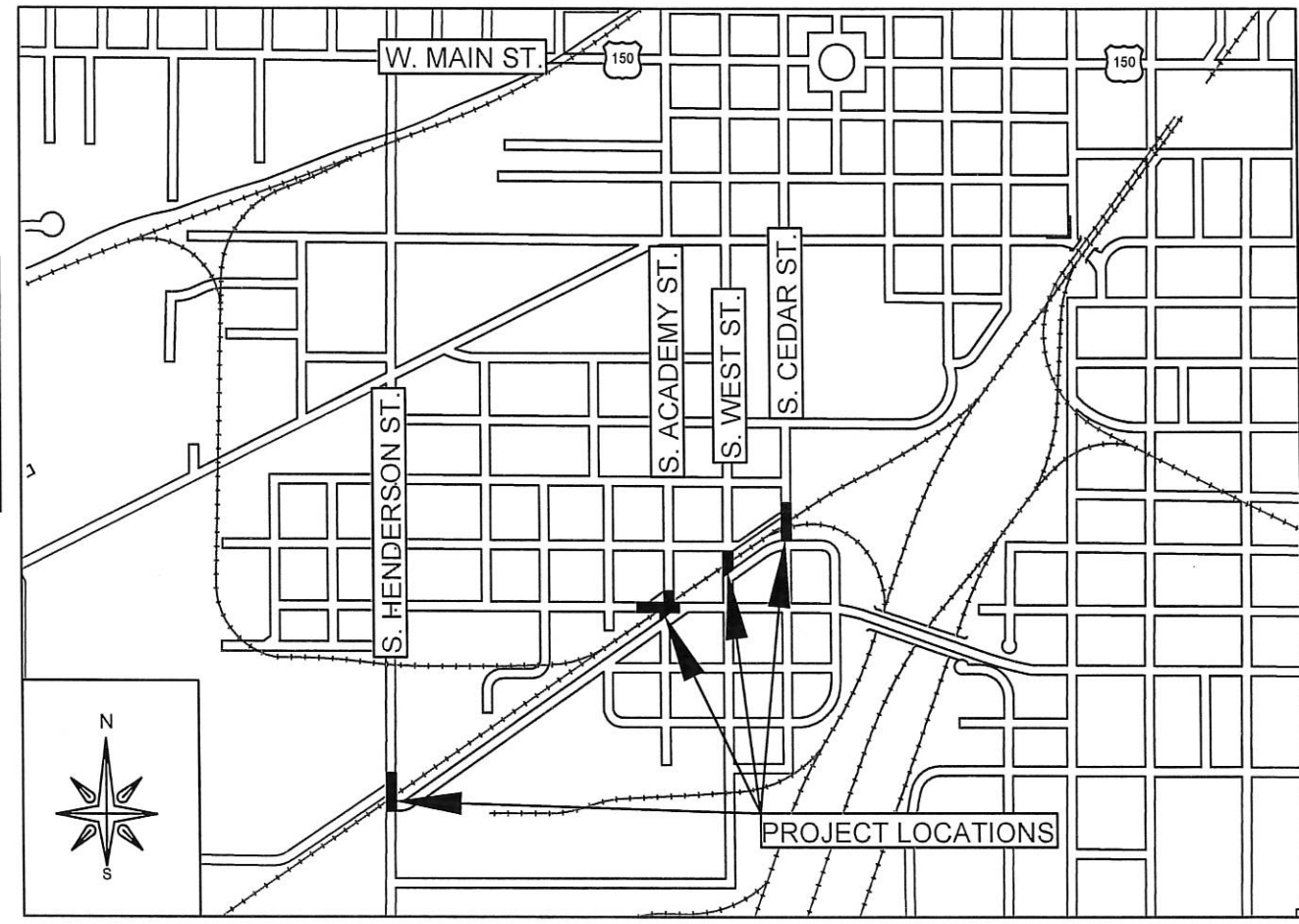
CALL J.U.L.I.E.  
BEFORE DIGGING  
800-892-0123

QC/QA CONTRACT



**GENERAL LOCATION MAP**  
NOT TO SCALE

T11 N, R 1E, NW 1/4 SEC 22 & S 1/2 SEC 15 OF THE 4th PM



**INDEX OF SHEETS**

- 1 TITLE SHEET
- 2 SUMMARY OF QUANTITIES
- 3-4 SCHEDULE OF QUANTITIES
- 5 MEDIAN DETAILS
- 6 TYPICAL SECTIONS
- 7-8 HENDERSON STREET
- 9-10 ACADEMY STREET
- 11-12 WEST STREET
- 13-14 CEDAR STREET

**HMA MIXTURE REQUIREMENTS**

MIXTURE USE(S)	POLY SURFACE COURSE	POLY BINDER COURSE
AC/PG	SBS PG 76-22	SBS PG 76-22
DESIGN AIR VOIDS	4% @ N(des)=50	4% @ N(des)=50
MIXTURE COMPOSITIONS (GRADATION MIXTURE)	IL 9.5 (ONLY)	IL 9.5 OR 12.5
FRICTION A GREGATE	MIXTURE D	N/A
MEXTURE WEIGHT	112.5 LB/SQ YD-IN	112.5 LB/SQ YD-IN
QUALITY MA NAGEMENT	QCQA	QCQA
SUBLOT SIZE	N/A	N/A

**HIGHWAY STANDARDS**

STD. NO.	DESCRIPTION
000001-06	STANDARD SYMBOLS, ABBREVIATIONS, AND PATTERNS
353001-05	PCC BASE COURSE WITH HMA SURFACE COURSES
424001-10	PERPENDICULAR CURB RAMPS FOR SIDEWALKS
606001-07	CONCRETE CURB TYPE B AND COMB CC&G
606301-04	PC CONCRETE ISLANDS AND MEDIANS
701301-04	LANE CLOSURE, 2L,2W, SHORT TIME OPERATIONS
701501-06	URBAN LANE CLOSURE, 2L,2W, UNDIVIDED
701801-06	SIDEWALK, CORNER OR CROSSWALK CLOSURE
701901-07	TRAFFIC CONTROL DEVICES
780001-05	TYPICAL PAVEMENT MARKINGS

THIS PROJECT INCLUDES SOUTH HENDERSON STREET, SOUTH ACADEMY STREET, SOUTH WEST STREET, SOUTH CEDAR STREET PAVEMENT REMOVAL, SIDEWALK REMOVAL, CURB AND GUTTER REMOVAL, MEDIAN INSTALLATION, CURB AND GUTTER REPLACEMENT, GRADING AND SHAPING, AND OTHER RELATED WORK.



ENGINEERING DIVISION  
CITY OF GALESBURG ILLINOIS  
*Wayne E. Carl*  
9/3/18  
WAYNE E. CARL, P.E.  
P.E. NO. 049290  
EXP. DATE 11/30/19

APPROVED August 3 2018  
*Ann J. Sai*  
CITY OF GALESBURG, CITY ENGINEER.

**TITLE SHEET**  
QUIET ZONE MEDIANS  
SECTION # 17-02201-32-SP

SUMMARY OF QUANTITIES

PAY ITEM	CODED PAY ITEM DESCRIPTION	UNIT	QUANTITY
35101800	AGGREGATE BASE COURSE TYPE B 6"	SQ YD	112
35300110	PORTLAND CEMENT CONCRETE BASE COURSE 6 1/2"	SQ YD	46
40600295	POLY BITUMINOUS MATERIAL SUM (TACK COAT)	POUND	777
40603212	POLYMERIZED HMA BINDER COURSE IL-12.5, N50	TON	81
40603535	POLYMERIZED HMA SURFACE COURSE MIX "D" N50	TON	83
42400100	PORTLAND CEMENT CONCRETE SIDEWALK 4 INCH	SQ FT	875
42400410	PORTLAND CEMENT CONCRETE SIDEWALK 8 INCH	SQ FT	293
42400800	DETECTABLE WARNINGS	SQ FT	93
44000100	PAVEMENT REMOVAL	SQ YD	46
44000159	HOT-MIX ASPHALT SURFACE REMOVAL, 2 1/2"	SQ YD	1205
44000300	CURB REMOVAL	FOOT	26
44000500	COMBINATION CURB AND GUTTER REMOVAL	FOOT	278
44000600	SIDEWALK REMOVAL	SQ FT	1074
60255500	MANHOLES TO BE ADJUSTED	EACH	1
60260100	INLETS TO BE ADJUSTED	EACH	2
60266600	VALVE BOXES TO BE ADJUSTED	EACH	3
60600605	CONCRETE CURB, TYPE B	FOOT	26
60604400	COMBINATION CONCRETE CURB AND GUTTER, TYPE B-6.18	FOOT	330
60623800	CONCRETE BARRIER MEDIUM	SQ FT	1218
67100100	MOBILIZATION	L SUM	1
X0326864	BRICK SIDEWALK REMOVAL	SQ FT	471
X4060995	TEMPORARY RAMP, SPECIAL	SQ YD	435
X7010216	TRAFFIC CONTROL AND PROTECTION, SPECIAL	L SUM	1
Z0048665	RAILROAD PROTECTIVE LIABILITY INSURANCE	L SUM	1
ZZ000001	AGGREGATE BASE COURSE TYPE B 2" SPECIAL	SQ FT	1192
ZZ000002	HOT-MIX ASPHALT SIDEWALK REMOVAL	SQ FT	332
ZZ000003	HOT-MIX ASPHALT SIDEWALK	SQ FT	24
ZZ000005	TOPSOIL, EXCAVATE AND PLACE	L SUM	1
ZZ000006	LANDSCAPING	L SUM	1
60500060	INLET REMOVAL***	EACH	***1
ZZ000007	AGGREGATE BASE COURSE TYPE B 6", SPECIAL***	SQ YD	***6
ZZ000008	PAVEMENT REMOVAL, SPECIAL***	SQ YD	***428
ZZ000009	COMBINATION CURB AND GUTTER REMOVAL, SPECIAL***	FOOT	***297
ZZ000010	CONCRETE CURB, TYPE B, SPECIAL***	FOOT	***88
ZZ000011	6 FOOT ORNAMENTAL FENCE, SPECIAL***	FOOT	***79
ZZ000012	TOPSOIL, FURNISH AND PLACE, SPECIAL***	L SUM	***1
ZZ000013	LANDSCAPING, SPECIAL***	L SUM	***1

\*\*\* QUANTITY IS PART OF AN ALTERNATIVE BID - WEST STREET IMPROVEMENTS

SUMMARY OF QUANTITIES QUIET ZONE	SECTION NO.	TOTAL SHEETS	SHEET NO.
	17-02201-32-SP	14	2

**SIDEWALK SCHEDULE**

LOCATION	42400100 PCC SIDEWALK 4" SQ FT	42400410 PCC SIDEWALK 8" SQ FT	42400800 DETECTABLE WARNINGS SQ FT	44000600 SIDEWALK REM SQ FT	X0326864 BRICK SIDEWALK REM SQ FT	ZZ000001 AGG BSE CSE T B 2" SPL SQ FT	ZZ000002 HMA SIDEWALK REM SQ FT	ZZ000003 HMA SIDEWALK SQ FT
<b>ACADEMY STREET</b>								
STA 20+60 - 20+74 RT		140.0	8.0	72.3		140.0		
STA 20+71 - 21+50 LT	86.1	63.6	16.0	120.1		149.7		
STA 21+14 - 21+52 RT				146.3		0.0		
STA 21+84 - 22+35 RT	106.1		12.7	158.3		106.1		
STA 21+88- 21+99 LT	53.5		16.0	42.8		53.5		
<b>WEST STREET</b>								
STA 30+71- 31+12 LT				161.4		0.0		
STA 31+98- 32+77 LT					316.0	0.0		
<b>CEDAR STREET</b>								
STA 40+42 - 41+46 LT	390.4	25.0	16.0	316.4		426.6	99.6	11.2
STA 41+82- 42+14 LT	77.2	31.3	16.0			121.1	232.0	12.6
STA 42+34- 42+81 LT	162.0	32.8	8.0	56.7	154.7	194.8		
<b>TOTAL SUM</b>	<b>875</b>	<b>293</b>	<b>93</b>	<b>1074</b>	<b>471</b>	<b>1192</b>	<b>332</b>	<b>24</b>

**CURB & GUTTER SCHEDULE**

LOCATION	**35101800 AGG BSE CSE T B 6" SQ YD	44000300 CURB REMOVAL FT	44000500 CCC&G REMOVAL FT	60600605 CONC CURB TYPE B FT	60604400 COMB CC&G TB6.18 FT	***ZZ000007 AGG BSE CSE T B 6" SPL SQ YD	***ZZ000009 CCC&G REMOVAL SPL FT	***ZZ000010 CONC CURB TYPE B, SPL FT
<b>ACADEMY STREET</b>								
STA 20+61 - 20+80 RT	0.7	10.5		13.0				
STA 21+13 - 22+53 RT	0.5	8.9		8.9				
STA 21+83 LT	0.2	4.0		4.0				
<b>WEST STREET</b>								
STA 30+90 LT - 31+10 RT						2.3		35.0
STA 30+90 - 31+33 LT							42.5	
STA 31+10 - 31+50 RT							102.7	
STA 32+08 - 32+86 LT							78.1	
STA 32+12- 32+86 RT							73.9	
STA 32+95 LT - 33+02 RT						3.5		53.4
<b>CEDAR STREET</b>								
STA 40+41 - 41+52 LT	22.1		114.4		125.1			
STA 40+39- 41+62 RT	23.7		122.5		134.1			
STA 42+30 - 42+38 LT	2.5		14.2		14.2			
STA 42+57- 43+14 RT	10.6		26.8		56.8			
<b>TOTAL SUM</b>	<b>60.3</b>	<b>23</b>	<b>278</b>	<b>26</b>	<b>330</b>	<b>6</b>	<b>297</b>	<b>88</b>

\*\* PARTIAL QUANTITY

\*\*\*QUANTITY IS PART OF AN ALTERNATIVE BID - WEST STREET IMPROVEMENTS

**LANDSCAPING SCHEDULE  
FOR INFORMATION ONLY**

**LANDSCAPING SCHEDULE-ALT BID  
FOR INFORMATION ONLY**

LOCATION	ZZ000012 TOPSOIL FUR. & PLACE 4" L SUM	ZZ000013 LANDSCAPING SPL		
		FERTILIZER NUTRIENTS 7 LBS/1000SQ FT	KENT. BLUEGRASS SEED MIX 3 LBS/1000 SQ FT	RYEGRASS SEED MIX 2 LBS/1000 SQ FT
WEST STREET	448 SQ YD	28 LB	12 LB	12 LB
<b>TOTAL SUM</b>	<b>1.0 L SUM</b>	<b>LANDSCAPING SPL PAID FOR AS 1.0 L SUM</b>		

LOCATION	ZZ000005 TOPSOIL FUR. & PLACE 4" L SUM	ZZ000006 LANDSCAPING		
		FERTILIZER NUTRIENTS 7 LBS/1000SQ FT	KENT. BLUEGRASS SEED MIX 3 LBS/1000 SQ FT	RYEGRASS SEED MIX 2 LBS/1000 SQ FT
ACADEMY STREET	157 SQ YD	10 LB	4 LB	4 LB
WEST STREET	148 SQ YD	9 LB	4 LB	4 LB
CEDAR STREET	454 SQ YD	29 LB	12 LB	12 LB
<b>TOTAL SUM</b>	<b>1.0 L SUM</b>	<b>LANDSCAPING PAID FOR AS 1.0 L SUM</b>		

SCHEDULE OF QUANTITIES	SECTION NO.	TOTAL SHEETS	SHEET NO.
QUIET ZONE	17-02201-32-SP	14	3

**PAVEMENT SCHEDULE**

LOCATION	**35101800 AGG BSE CSE T B 6" SQ YD	35300110 PCC BSE CSE 6.5" SQ YD	44000100 PAVEMENT REMOVAL SQ YD	60623800 PCC BARRIER MEDIA N SQ FT	***ZZ000008 PAVMENT REMOVAL SPL SQ YD
<b>HENDERSON STREET</b>					
STA 10+17 - 10+59				83.0	
STA 10+93- 11+43				101.0	
<b>ACADEMY STREET</b>					
STA 201+00 - 201+06 LT	6.0				
STA 20+95 - 21+52				114.0	
STA 22+05- 22+57				104.0	
STA 200+30 - 201+52				224.0	
STA 202+64- 203+36				144.0	
<b>WEST STREET</b>					
STA 30+88 - 31+50					132.1
STA 32+08- 33+02					296.1
<b>CEDAR STREET</b>					
STA 40+41 - 41+52 LT	16.4	16.4	16.4		
STA 40+39- 41+62 RT	17.7	17.7	17.7		
STA 40+41 - 41+53				224.0	
STA 42+03- 43+15				224.0	
STA 42+30 - 42+38 LT	1.6	1.6	1.6		
STA 42+57- 43+14 RT	10.4	10.4	10.4		
<b>TOTAL SUM</b>	<b>**52.1</b>	<b>46</b>	<b>46</b>	<b>1218</b>	<b>***428</b>

\*\* PARTIAL QUANTITY

\*\*\*QUANTITY IS PART OF AN ALTERNATIVE BID - WEST STREET IMPROVEMENTS

**FENCE SCHEDULE-ALT BID**

LOCATION	ZZ000011 6' ORNAMENTAL FENCE, SPL FT
WEST STREET	
STA 32+25	79.3
<b>TOTAL SUM</b>	<b>79</b>

**FRAMES, INLETS, AND WATER VALVES TO BE ADJUSTED/REMOVED**

LOCATION	60255500 MANHOLES TO BE ADJUSTED EA	60260100 INLETS TO BE ADJUSTED EA	60266600 WATER VALVE ADJUST EA	***60500060 INLET REMOVAL EA
<b>HENDERSON STREET</b>				
STA 10+11.5 13.3' RT			1.0	
STA 10+30.5 15' RT	1.0			
STA 10+38 11.5' RT			1.0	
STA 11+45.5 12' RT			1.0	
<b>CEDAR STREET</b>				
STA 40+44 18' LT		1.0		
STA 40+44 18' RT		1.0		
<b>WEST STREET</b>				
STA 31+6 18' RT				1.0
<b>TOTAL</b>	<b>1</b>	<b>2</b>	<b>3</b>	<b>1</b>

\*\*\*QUANTITY IS PART OF AN ALTERNATIVE BID - WEST STREET IMPROVEMENTS

**HMA SCHEDULE**

LOCATION	40600295 P BIT MATLS TACK CT POUNDS	40603212 POLY HMA BIND CSE IL-12.5.0, N50 TON	40603535 POLY HMA SURF CSE MIX "D" N50 TON	44000159 HMA SURF REM 2.5" SQ YD	X4060995 TEMPORARY RAMP SPL SQ YD
<b>HENDERSON STREET</b>					
STA 9+54 - 10+61	300.2	31	31	442.9	298.3
STA 10+91 - 12+54	460.5	49.9	49.9	712.6	136.7
<b>CEDAR STREET</b>					
STA 40+41 - 41+52 LT	6.4		0.7		
STA 40+39- 41+62 RT	6.8		0.7		
STA 40+41 - 41+53				24.9	
STA 42+03- 43+15				24.9	
STA 42+30 - 42+38 LT	0.7		0.1		
STA 42+57- 43+14 RT	2.8		0.3		
<b>TOTAL SUM</b>	<b>777</b>	<b>81</b>	<b>83</b>	<b>1205</b>	<b>435</b>

PRIME COAT APPLICATION RATE: 0.05 LB/ SQ FT ON MILLED SURFACE

PRIME COAT APPLICATION RATE: 0.025 LB/ SQ FT BETWEEN LIFTS

**SCHEDULE OF QUANTITIES**

QUIET ZONE

SECTION NO.	TOTAL SHEETS	SHEET NO.
17-02201-32-SP	14	4

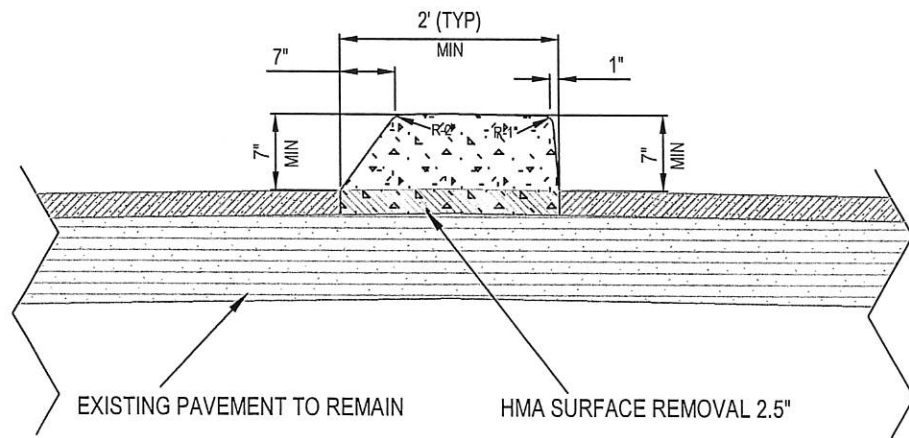
TYPICAL MEDIAN CROSS-SECTION  
HENDERSON & CEDAR

NOT TO SCALE

PROPOSED MEDIAN

"MOUNTABLE" TYPE CURB ON  
DEPARTURE SIDE OF MEDIAN

"BARRIER" TYPE CURB ON  
APPROACH SIDE OF MEDIAN



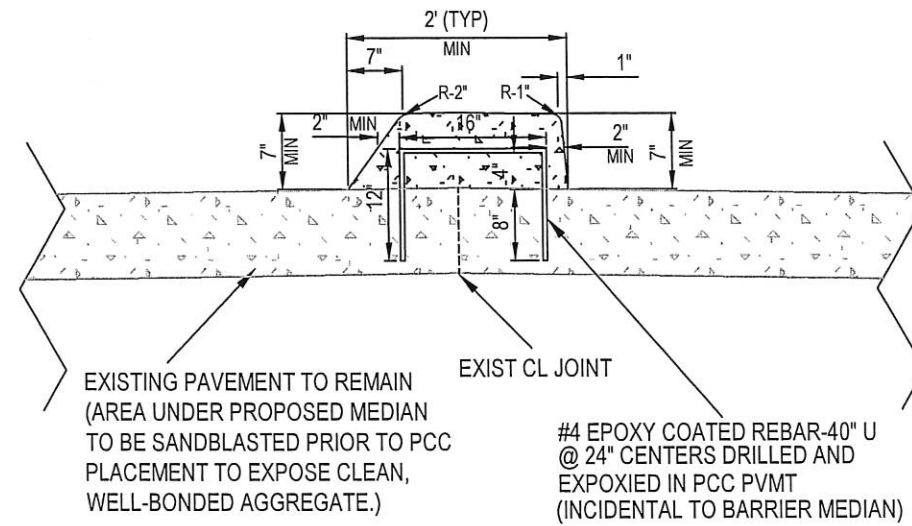
TYPICAL MEDIAN CROSS-SECTION  
ACADEMY & THIRD STREET

NOT TO SCALE

PROPOSED MEDIAN

"MOUNTABLE" TYPE CURB ON  
DEPARTURE SIDE OF MEDIAN

"BARRIER" TYPE CURB ON  
APPROACH SIDE OF MEDIAN



MEDIAN DETAILS

QUIET ZONE

SECTION NO.

17-02201-32-SP

TOTAL SHEETS

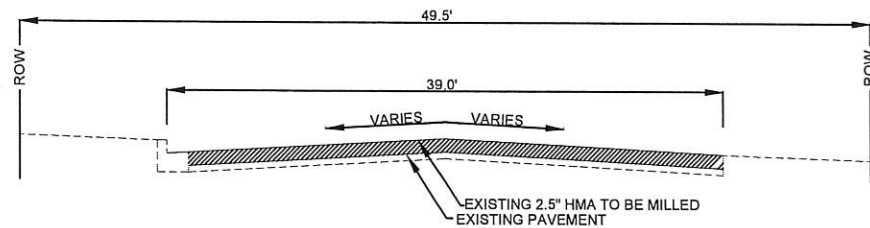
14

SHEET NO.

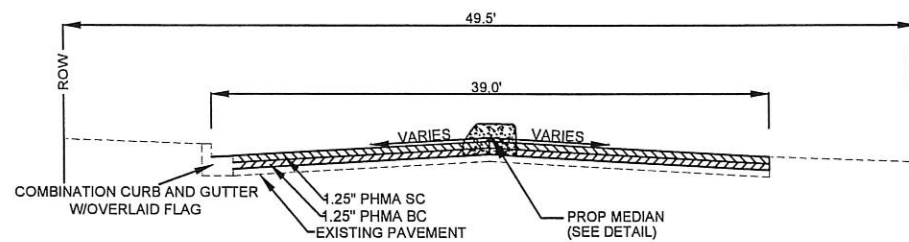
5

HENDERSON STREET  
STA. 9+54 TO 10+61  
\*NOT TO SCALE

EXISTING TYPICAL SECTION

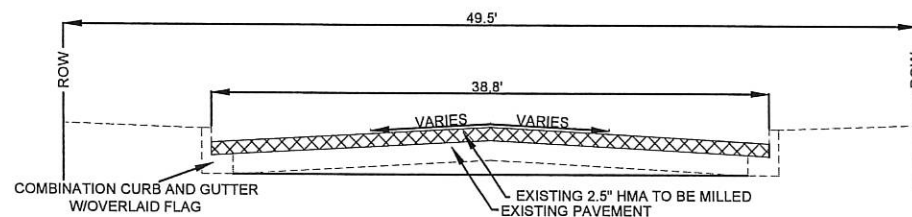


PROPOSED TYPICAL SECTION

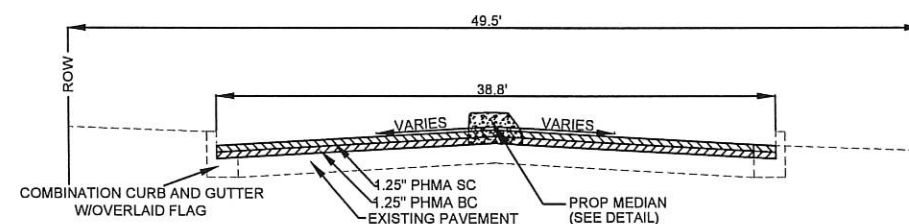


HENDERSON STREET  
STA. 10+91 TO 12+54  
\*NOT TO SCALE

EXISTING TYPICAL SECTION

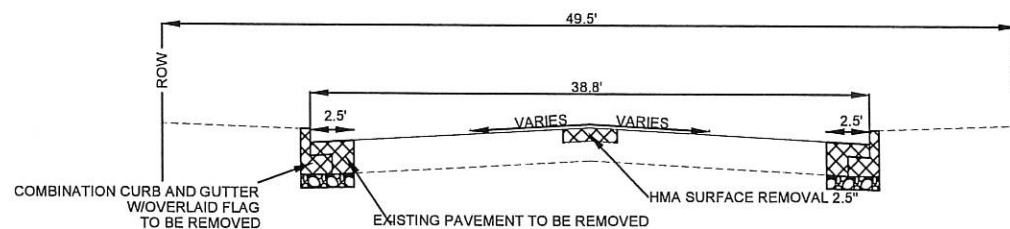


PROPOSED TYPICAL SECTION

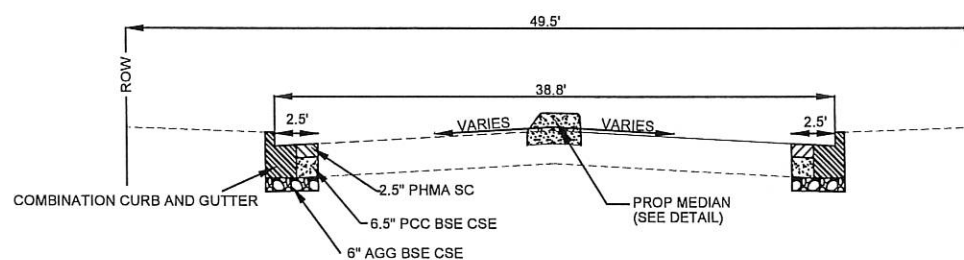


CEDAR STREET  
STA. 40+39 TO 41+62  
\*NOT TO SCALE

EXISTING TYPICAL SECTION

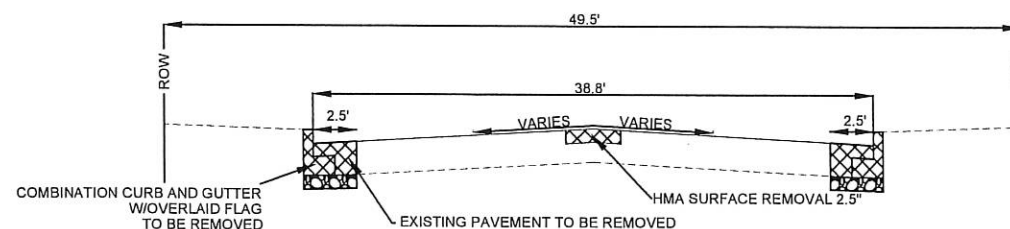


PROPOSED TYPICAL SECTION

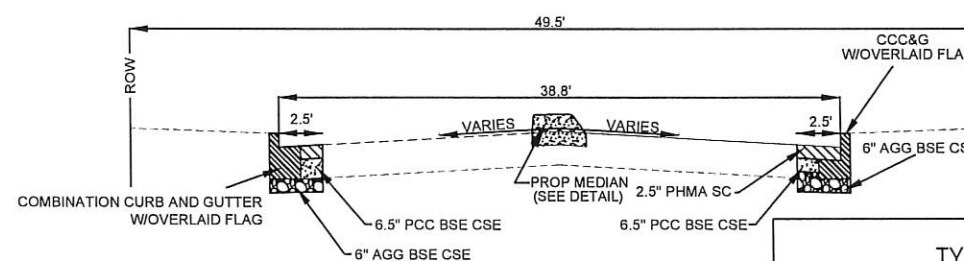


CEDAR STREET  
STA. 42+03 TO 43+15  
\*NOT TO SCALE

EXISTING TYPICAL SECTION



PROPOSED TYPICAL SECTION



TYPICAL SECTIONS  
QUIET ZONE

SECTION NO.	TOTAL SHEETS	SHEET NO.
17-02201-32-SP	14	6

**NOTES**

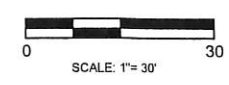
- 1) ANY PROPERTY PINS DISTURBED BY THE CONTRACTOR DURING CONSTRUCTION SHALL BE REPLACED AT THE EXPENSE OF THE CONTRACTOR.
- 2) IT IS THE RESPONSIBILITY OF THE CONTRACTOR TO COORDINATE WITH THE CITY OF GALESBURG STREET DEPARTMENT FOR REMOVAL AND REPLACEMENT OF STREET SIGNS WITHIN THE CONSTRUCTION LIMITS. CONTACT: JUSTIN MCNAUGHT (309)345-3640
- 3) ALL STRIPING TO BE DONE BY OTHERS. ALL PEDESTRIAN AND VEHICLE GATES TO BE MOVED BY OTHERS.
- 4) ALL MEDIAN NOSES RAMPED WITH 1' RADIUS. SEE IDOT STANDARD 606301. MEDIANS MUST BE AT FULL 7" HEIGHT WHERE GATE ARM MEETS MEDIAN
- 5) HMA SIDEWALK WILL BE REQUIRED IN CERTAIN LOCATIONS TO CONNECT TO SIDEWALK THROUGH TRACKS FROM PCC SIDEWALK. VERIFY LOCATIONS WITH RESIDENT ENGINEER

**LEGEND**

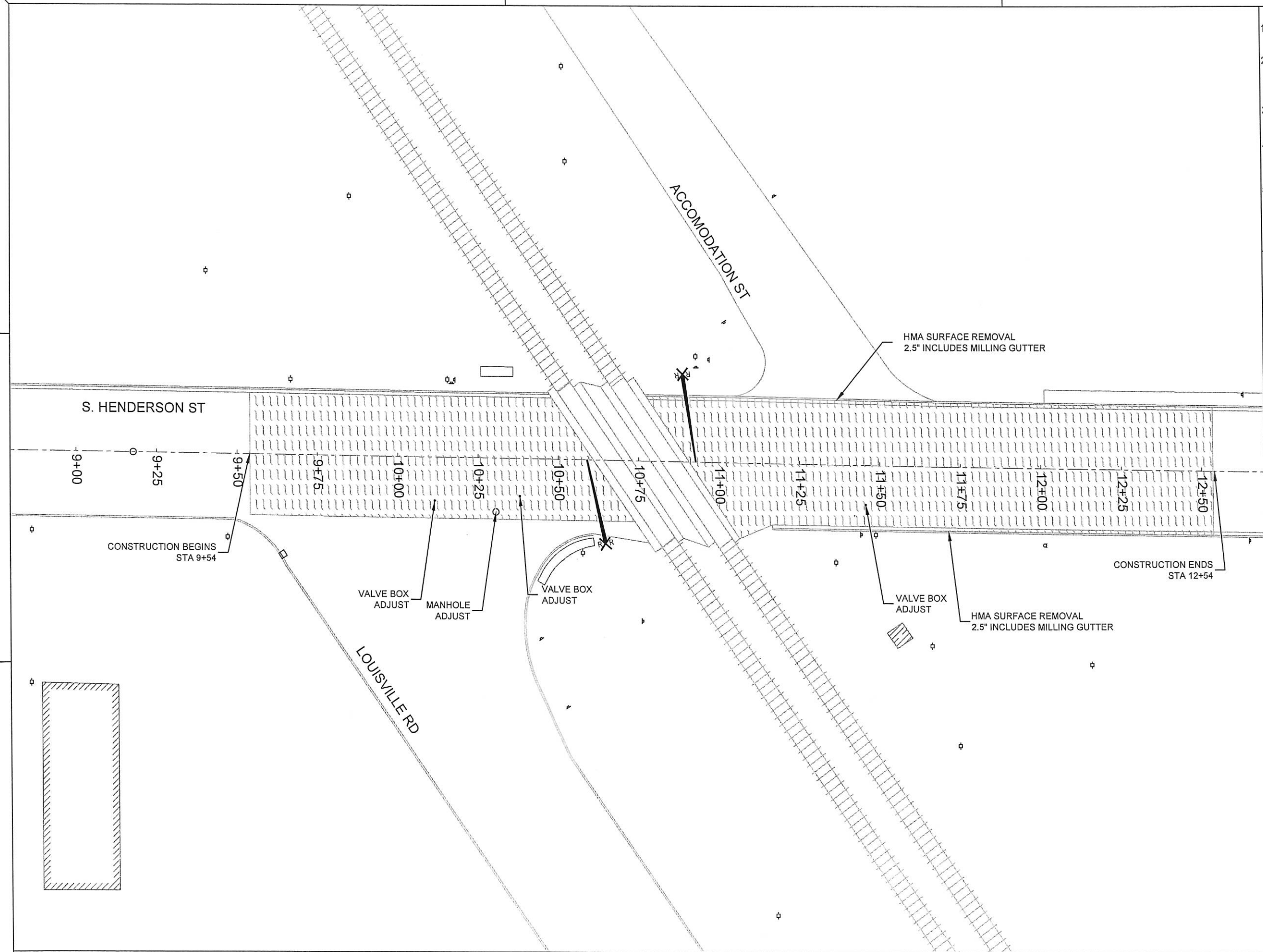


HMA SURFACE REMOVAL, 2.5"

- ⊕ UTILITY POLE
- ⊥ STREET SIGN
- ⊞ TELEPHONE PEDISTAL
- WATER VALVE
- FIRE HYDRANT



SCALE: 1"= 30'



HENDERSON ST  
REMOVAL SHEET



QUIET ZONE  
HENDERSON STREET

SECTION NO.	TOTAL SHEETS	SHEET NO.
17-02201-32-SP	14	7

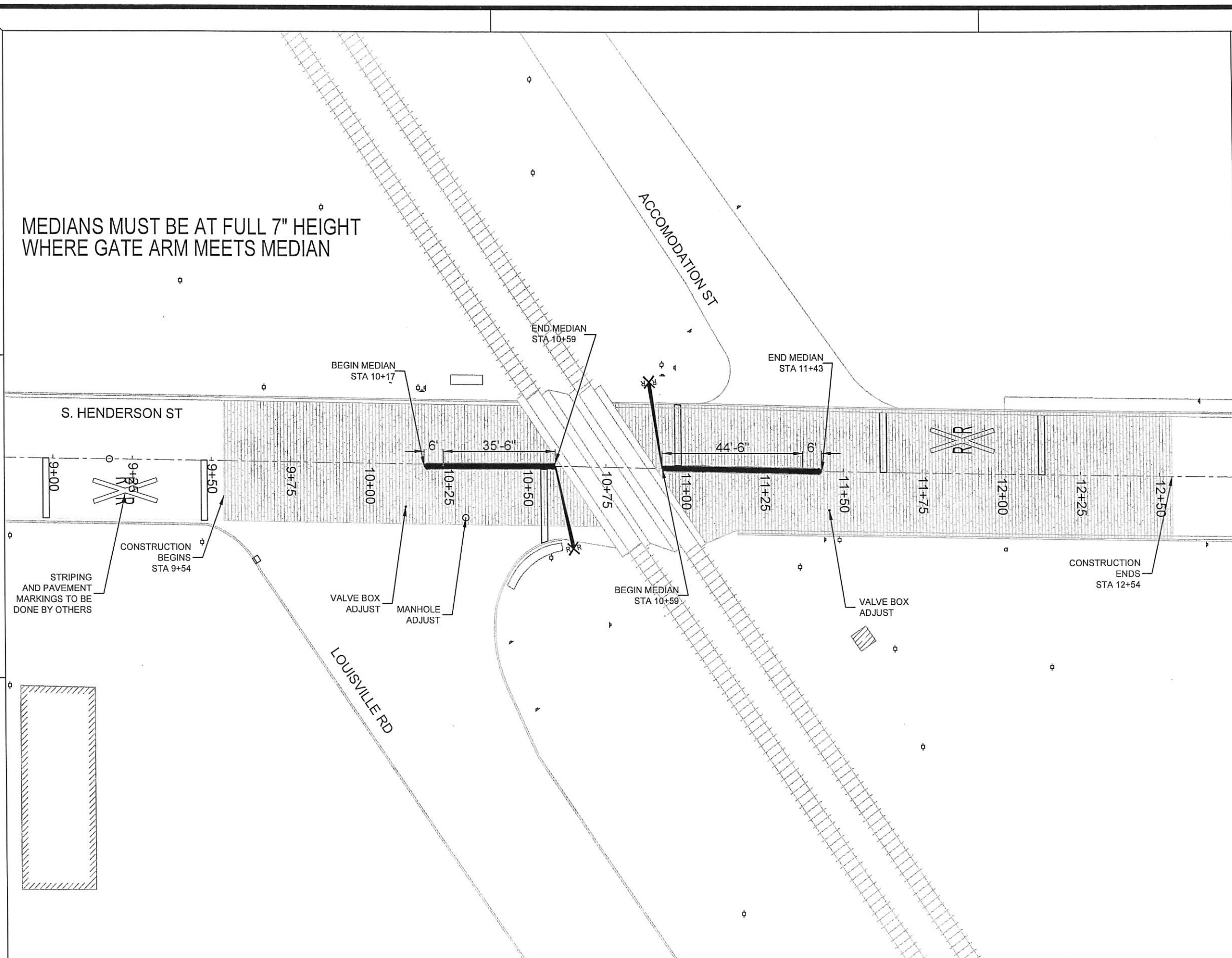
**MEDIANS MUST BE AT FULL 7" HEIGHT  
WHERE GATE ARM MEETS MEDIAN**

- NOTES**
- 1) ANY PROPERTY PINS DISTURBED BY THE CONTRACTOR DURING CONSTRUCTION SHALL BE REPLACED AT THE EXPENSE OF THE CONTRACTOR.
  - 2) IT IS THE RESPONSIBILITY OF THE CONTRACTOR TO COORDINATE WITH THE CITY OF GALESBURG STREET DEPARTMENT FOR REMOVAL AND REPLACEMENT OF STREET SIGNS WITHIN THE CONSTRUCTION LIMITS. CONTACT: JUSTIN MCNAUGHT (309)345-3640
  - 3) ALL STRIPING TO BE DONE BY OTHERS. ALL PEDESTRIAN AND VEHICLE GATES TO BE MOVED BY OTHERS.
  - 4) ALL MEDIAN NOSES RAMPED WITH 1' RADIUS. SEE IDOT STANDARD 606301. MEDIANS MUST BE AT FULL 7" HEIGHT WHERE GATE ARM MEETS MEDIAN
  - 5) HMA SIDEWALK WILL BE REQUIRED IN CERTAIN LOCATIONS TO CONNECT TO SIDEWALK THROUGH TRACKS FROM PCC SIDEWALK. VERIFY LOCATIONS WITH RESIDENT ENGINEER

**LEGEND**

-  HMA BINDER AND SURFACE
-  PCC BARRIER MEDIAN

-  UTILITY POLE
-  STREET SIGN
-  TELEPHONE PEDISTAL
-  WATER VALVE
-  FIRE HYDRANT




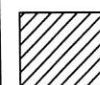
HENDERSON ST PLAN SHEET	QUIET ZONE HENDERSON STREET	SECTION NO.	TOTAL SHEETS	SHEET NO.
		17-02201-32-SP	14	8



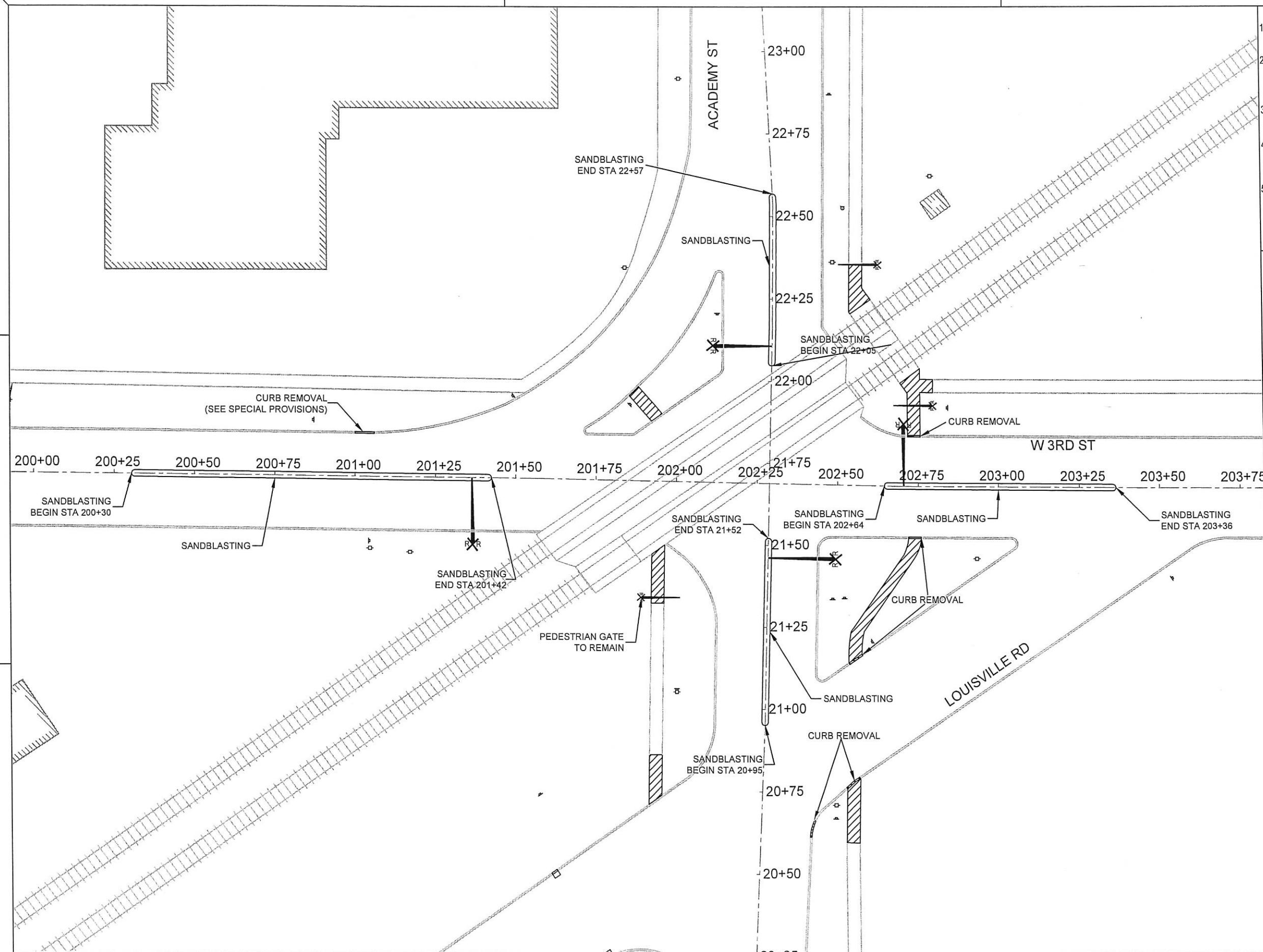
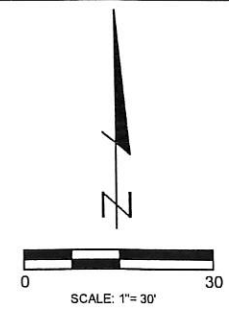
**NOTES**

- 1) ANY PROPERTY PINS DISTURBED BY THE CONTRACTOR DURING CONSTRUCTION SHALL BE REPLACED AT THE EXPENSE OF THE CONTRACTOR.
- 2) IT IS THE RESPONSIBILITY OF THE CONTRACTOR TO COORDINATE WITH THE CITY OF GALESBURG STREET DEPARTMENT FOR REMOVAL AND REPLACEMENT OF STREET SIGNS WITHIN THE CONSTRUCTION LIMITS. CONTACT: JUSTIN MCNAUGHT (309)345-3640
- 3) ALL STRIPING TO BE DONE BY OTHERS. ALL PEDESTRIAN AND VEHICLE GATES TO BE MOVED BY OTHERS.
- 4) ALL MEDIAN NOSES RAMPED WITH 1' RADIUS. SEE IDOT STANDARD 606301. MEDIANS MUST BE AT FULL 7" HEIGHT WHERE GATE ARM MEETS MEDIAN
- 5) HMA SIDEWALK WILL BE REQUIRED IN CERTAIN LOCATIONS TO CONNECT TO SIDEWALK THROUGH TRACKS FROM PCC SIDEWALK. VERIFY LOCATIONS WITH RESIDENT ENGINEER

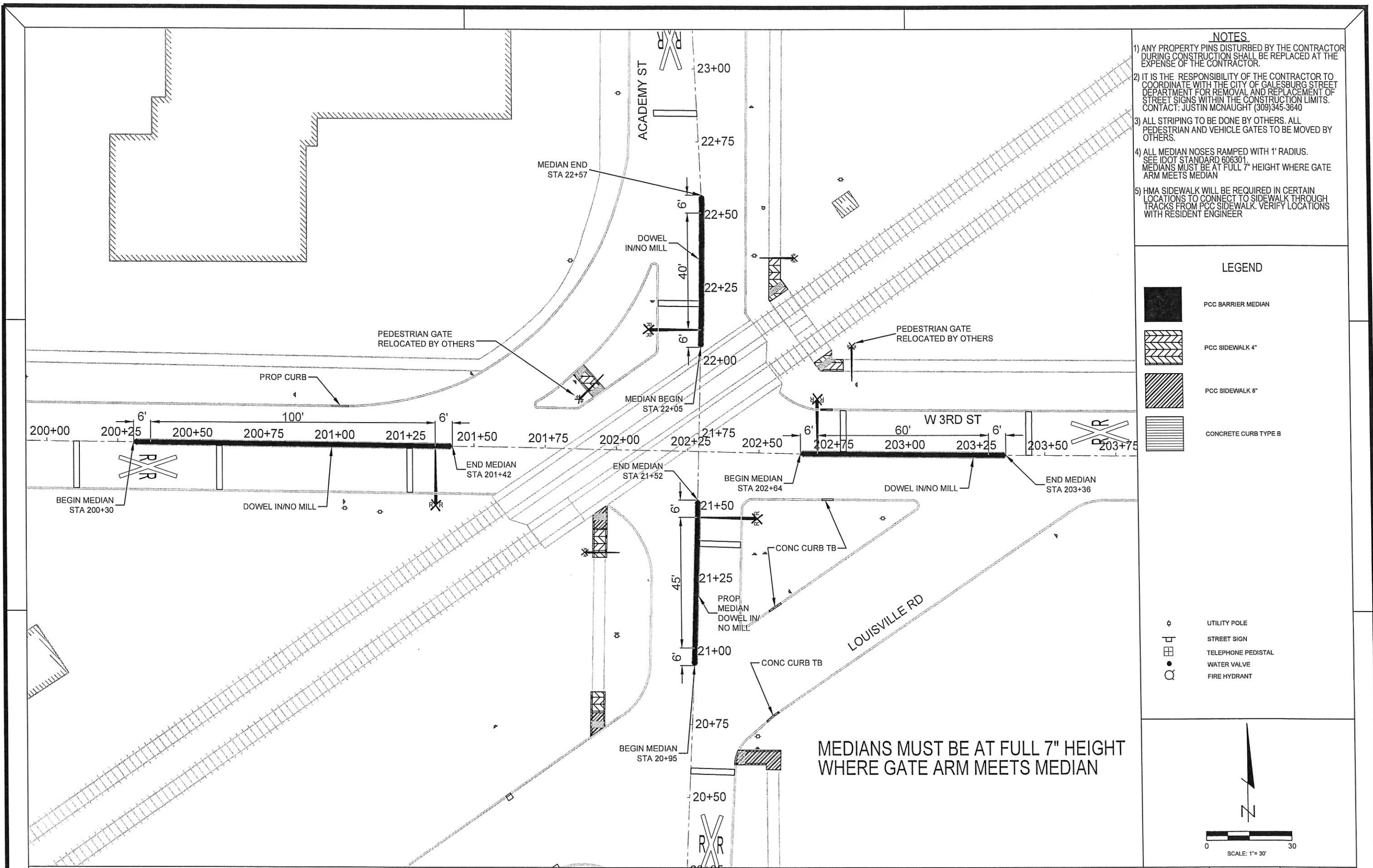
**LEGEND**

-  CURB REMOVAL
-  SIDEWALK REMOVAL

-  UTILITY POLE
-  STREET SIGN
-  TELEPHONE PEDISTAL
-  WATER VALVE
-  FIRE HYDRANT












ACADEMY ST REMOVAL SHEET	QUIET ZONE	SECTION NO.	TOTAL SHEETS	SHEET NO.
	ACADEMY STREET	17-02201-32-SP	14	9

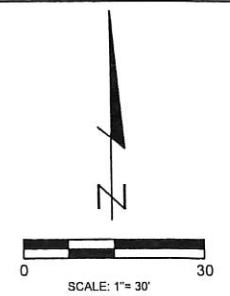


- NOTES**
- 1) ANY PROPERTY PINS DISTURBED BY THE CONTRACTOR DURING CONSTRUCTION SHALL BE REPLACED AT THE EXPENSE OF THE CONTRACTOR.
  - 2) IT IS THE RESPONSIBILITY OF THE CONTRACTOR TO COORDINATE WITH THE CITY OF GALESBURG STREET DEPARTMENT FOR REMOVAL AND REPLACEMENT OF STREET SIGNS WITHIN THE CONSTRUCTION LIMITS. CONTACT: JUSTIN MCNAUGHT (309)345-3640
  - 3) ALL STRIPING TO BE DONE BY OTHERS. ALL PEDESTRIAN AND VEHICLE GATES TO BE MOVED BY OTHERS.
  - 4) ALL MEDIAN NOSES RAMPED WITH 1' RADIUS. SEE IDOT STANDARD 606301. MEDIANS MUST BE AT FULL 7" HEIGHT WHERE GATE ARM MEETS MEDIAN
  - 5) HMA SIDEWALK WILL BE REQUIRED IN CERTAIN LOCATIONS TO CONNECT TO SIDEWALK THROUGH TRACKS FROM PCC SIDEWALK. VERIFY LOCATIONS WITH RESIDENT ENGINEER

**LEGEND**

-  PCC BARRIER MEDIAN
-  PCC SIDEWALK 4"
-  PCC SIDEWALK 8"
-  CONCRETE CURB TYPE B
-  UTILITY POLE
-  STREET SIGN
-  TELEPHONE PEDISTAL
-  WATER VALVE
-  FIRE HYDRANT

**MEDIANS MUST BE AT FULL 7" HEIGHT WHERE GATE ARM MEETS MEDIAN**




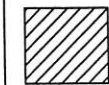

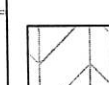
ACADEMY ST PLAN SHEET	QUIET ZONE ACADEMY STREET	SECTION NO.	TOTAL SHEETS	SHEET NO.
		17-02201-32-SP	14	10

\* NOTE: ALL WORK THIS SHEET PART OF ALTERNATIVE BID EXCEPT ① AND ②

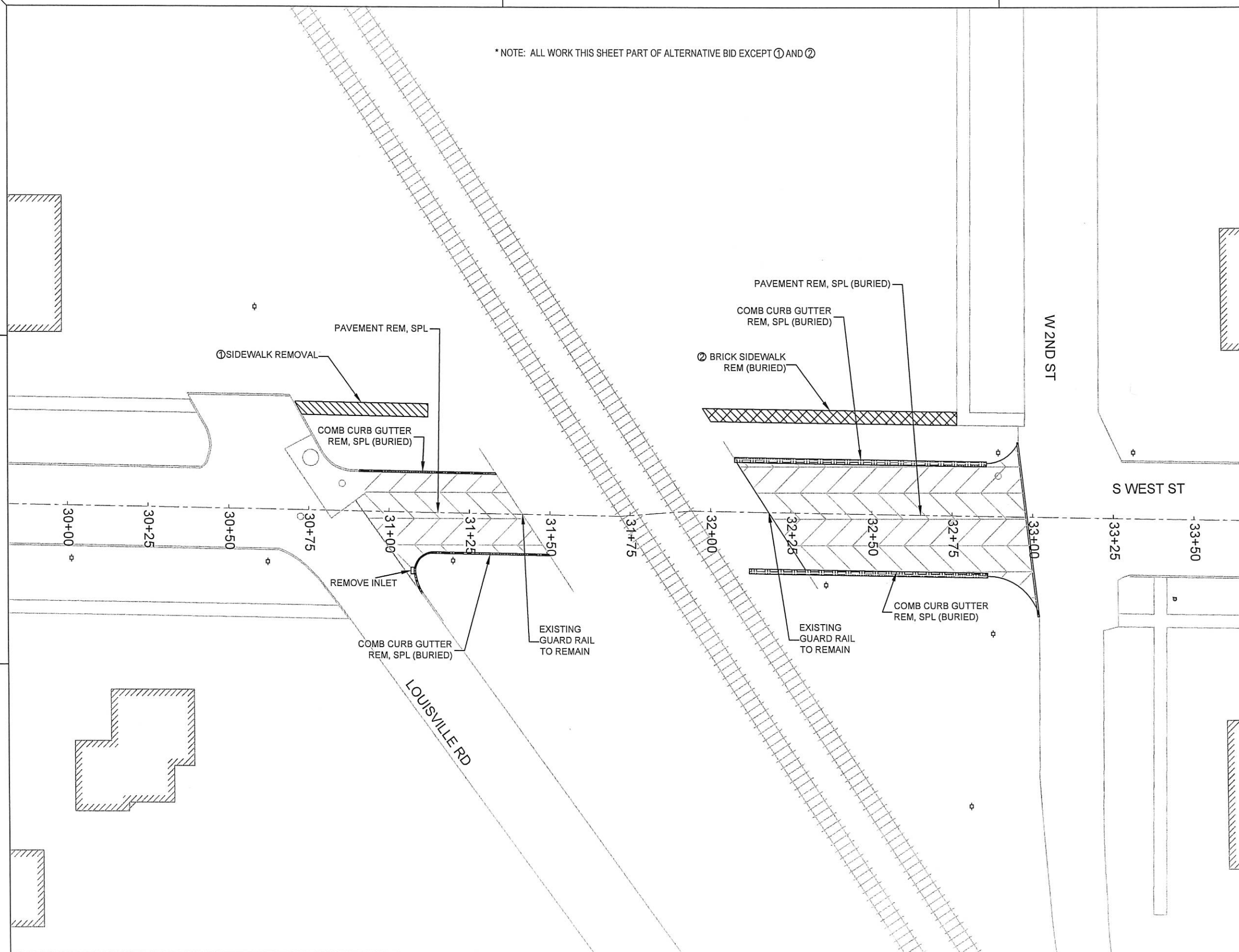
**NOTES**

- 1) ANY PROPERTY PINS DISTURBED BY THE CONTRACTOR DURING CONSTRUCTION SHALL BE REPLACED AT THE EXPENSE OF THE CONTRACTOR.
- 2) IT IS THE RESPONSIBILITY OF THE CONTRACTOR TO COORDINATE WITH THE CITY OF GALESBURG STREET DEPARTMENT FOR REMOVAL AND REPLACEMENT OF STREET SIGNS WITHIN THE CONSTRUCTION LIMITS. CONTACT: JUSTIN MCNAUGHT (309)345-3640
- 3) ALL STRIPING TO BE DONE BY OTHERS. ALL PEDESTRIAN AND VEHICLE GATES TO BE MOVED BY OTHERS.
- 4) ALL MEDIAN NOSES RAMPED WITH 1" RADIUS. SEE IDOT STANDARD 606301. MEDIANS MUST BE AT FULL 7" HEIGHT WHERE GATE ARM MEETS MEDIAN
- 5) HMA SIDEWALK WILL BE REQUIRED IN CERTAIN LOCATIONS TO CONNECT TO SIDEWALK THROUGH TRACKS FROM PCC SIDEWALK. VERIFY LOCATIONS WITH RESIDENT ENGINEER

**LEGEND**

-  CCC&G REMOVAL
-  PCC SIDEWALK REMOVAL
-  BRICK SIDEWALK REMOVAL
-  PAVEMENT REMOVAL, SPECIAL

-  UTILITY POLE
-  STREET SIGN
-  TELEPHONE PEDISTAL
-  WATER VALVE
-  FIRE HYDRANT



WEST ST  
REMOVAL SHEET

QUIET ZONE  
WEST STREET

SECTION NO.	TOTAL SHEETS	SHEET NO.
17-02201-32-SP	14	11

\*NOTE: ALL WORK THIS SHEET PART OF ALTERNATIVE BID

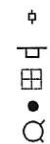
**NOTES**

- 1) ANY PROPERTY PINS DISTURBED BY THE CONTRACTOR DURING CONSTRUCTION SHALL BE REPLACED AT THE EXPENSE OF THE CONTRACTOR.
- 2) IT IS THE RESPONSIBILITY OF THE CONTRACTOR TO COORDINATE WITH THE CITY OF GALESBURG STREET DEPARTMENT FOR REMOVAL AND REPLACEMENT OF STREET SIGNS WITHIN THE CONSTRUCTION LIMITS. CONTACT: JUSTIN MCNAUGHT (309)345-3640
- 3) ALL STRIPING TO BE DONE BY OTHERS. ALL PEDESTRIAN AND VEHICLE GATES TO BE MOVED BY OTHERS.
- 4) ALL MEDIAN NOSES RAMPED WITH 1" RADIUS. SEE IDOT STANDARD 606301. MEDIANS MUST BE AT FULL 7" HEIGHT WHERE GATE ARM MEETS MEDIAN
- 5) HMA SIDEWALK WILL BE REQUIRED IN CERTAIN LOCATIONS TO CONNECT TO SIDEWALK THROUGH TRACKS FROM PCC SIDEWALK. VERIFY LOCATIONS WITH RESIDENT ENGINEER

**LEGEND**



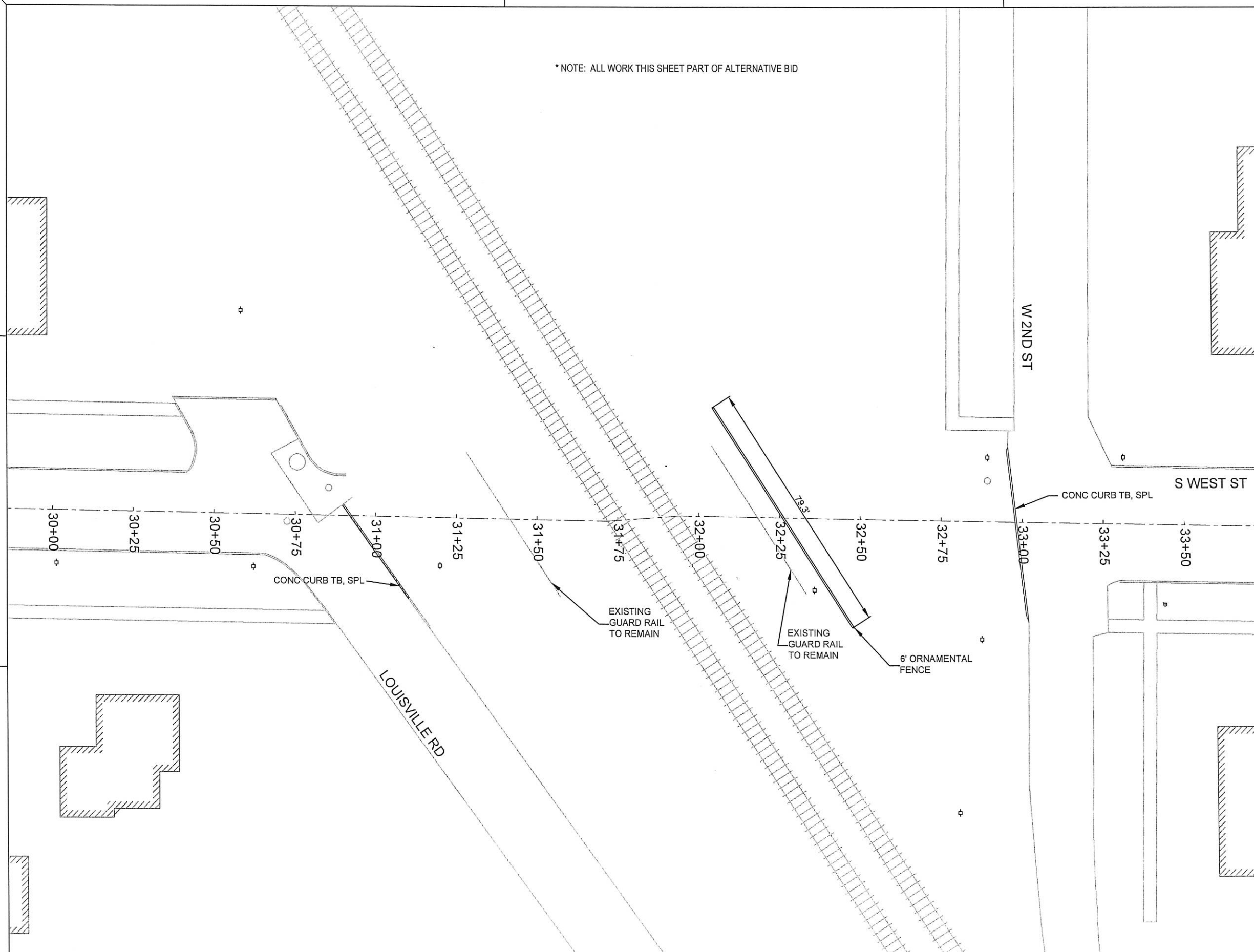
CONCRETE CURB TYPE B, SPECIAL



UTILITY POLE  
STREET SIGN  
TELEPHONE PEDISTAL  
WATER VALVE  
FIRE HYDRANT



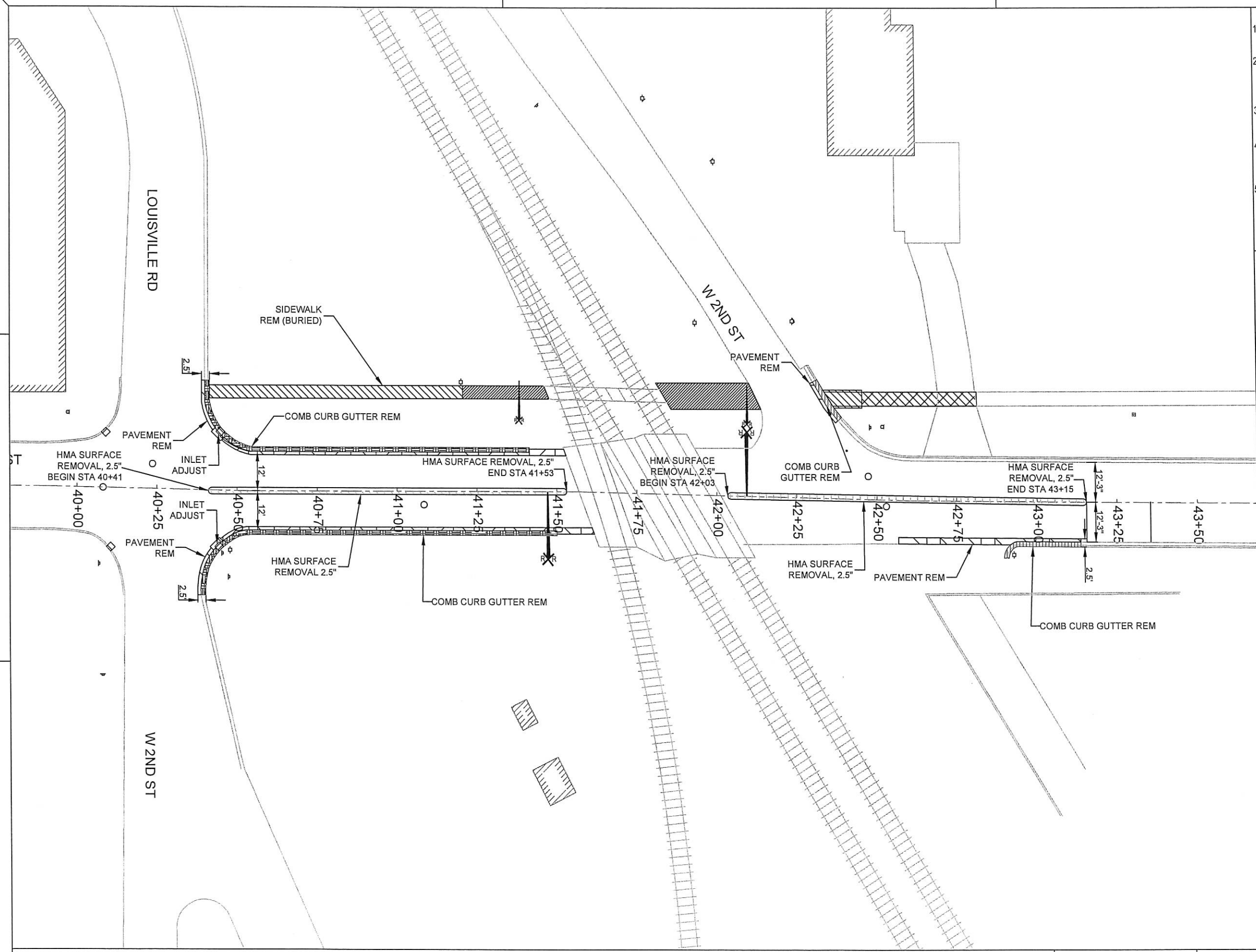
SCALE: 1"= 30'



WEST ST  
PLAN SHEET

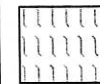



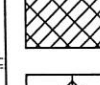
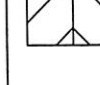





QUIET ZONE  
WEST STREET

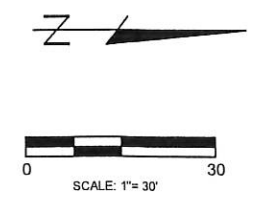
SECTION NO.	TOTAL SHEETS	SHEET NO.
17-02201-32-SP	14	12



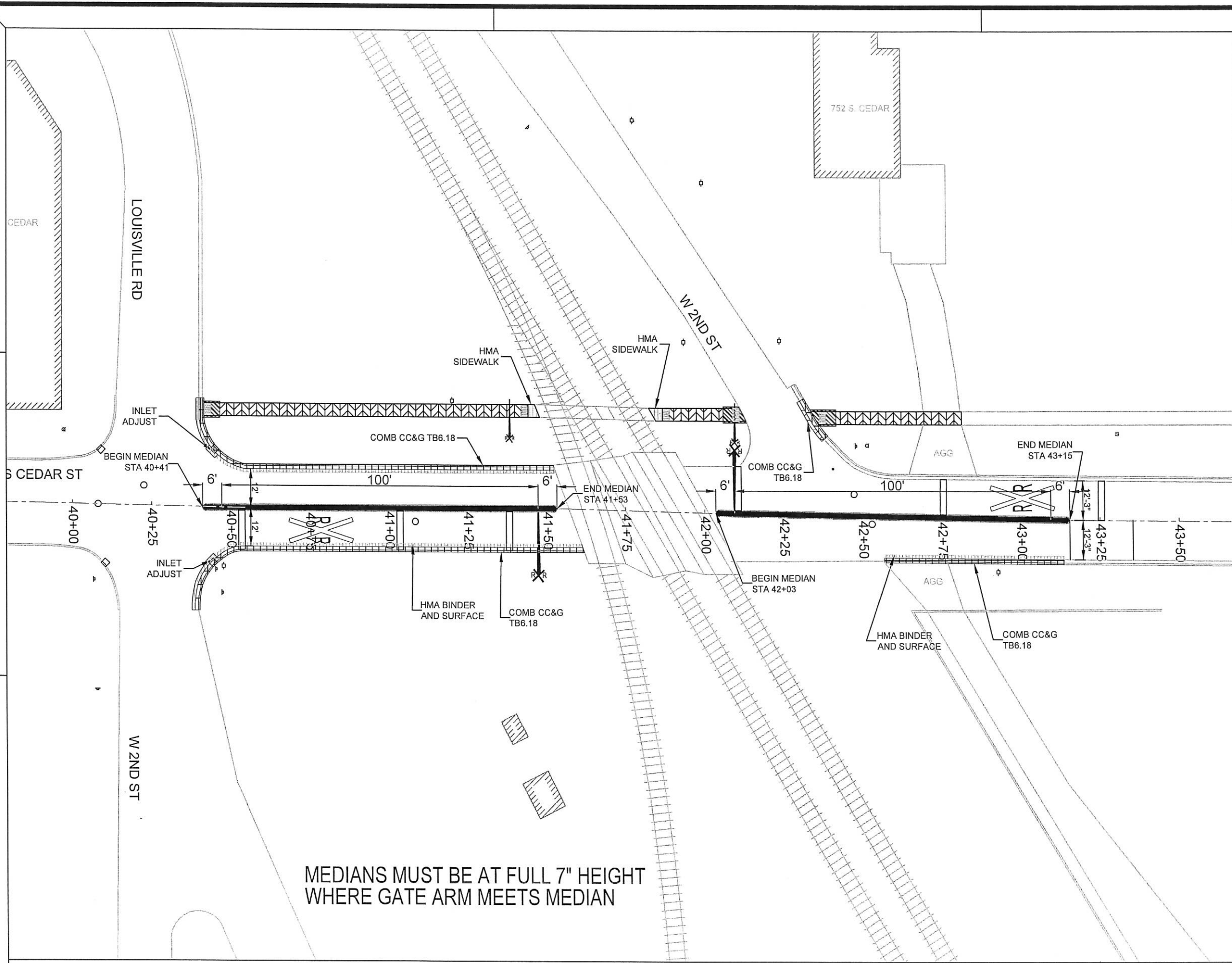
- NOTES**
- 1) ANY PROPERTY PINS DISTURBED BY THE CONTRACTOR DURING CONSTRUCTION SHALL BE REPLACED AT THE EXPENSE OF THE CONTRACTOR.
  - 2) IT IS THE RESPONSIBILITY OF THE CONTRACTOR TO COORDINATE WITH THE CITY OF GALESBURG STREET DEPARTMENT FOR REMOVAL AND REPLACEMENT OF STREET SIGNS WITHIN THE CONSTRUCTION LIMITS. CONTACT: JUSTIN MCNAUGHT (309)345-3640
  - 3) ALL STRIPING TO BE DONE BY OTHERS. ALL PEDESTRIAN AND VEHICLE GATES TO BE MOVED BY OTHERS.
  - 4) ALL MEDIAN NOSES RAMPED WITH 1' RADIUS. SEE IDOT STANDARD 606301. MEDIANS MUST BE AT FULL 7" HEIGHT WHERE GATE ARM MEETS MEDIAN
  - 5) HMA SIDEWALK WILL BE REQUIRED IN CERTAIN LOCATIONS TO CONNECT TO SIDEWALK THROUGH TRACKS FROM PCC SIDEWALK. VERIFY LOCATIONS WITH RESIDENT ENGINEER

**LEGEND**

-  HMA SURFACE REMOVAL, 2.5"
-  CCC&G REMOVAL
-  PCC SIDEWALK REMOVAL
-  HMA SIDEWALK REMOVAL
-  BRICK SIDEWALK REMOVAL
-  PAVEMENT REMOVAL
-  UTILITY POLE
-  STREET SIGN
-  TELEPHONE PEDISTAL
-  WATER VALVE
-  FIRE HYDRANT













CEDAR ST REMOVAL SHEET	QUIET ZONE	SECTION NO.	TOTAL SHEETS	SHEET NO.
	CEDAR STREET	17-02201-32-SP	14	13

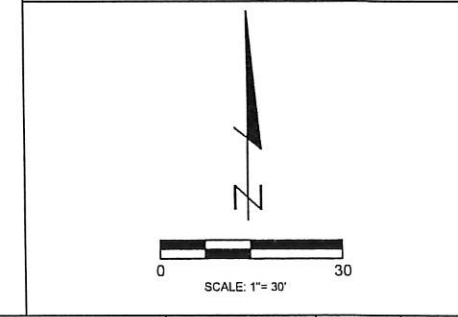


- NOTES**
- 1) ANY PROPERTY PINS DISTURBED BY THE CONTRACTOR DURING CONSTRUCTION SHALL BE REPLACED AT THE EXPENSE OF THE CONTRACTOR.
  - 2) IT IS THE RESPONSIBILITY OF THE CONTRACTOR TO COORDINATE WITH THE CITY OF GALESBURG STREET DEPARTMENT FOR REMOVAL AND REPLACEMENT OF STREET SIGNS WITHIN THE CONSTRUCTION LIMITS. CONTACT: JUSTIN MCNAUGHT (309)345-3640
  - 3) ALL STRIPING TO BE DONE BY OTHERS. ALL PEDESTRIAN AND VEHICLE GATES TO BE MOVED BY OTHERS.
  - 4) ALL MEDIAN NOSES RAMPED WITH 1' RADIUS. SEE IDOT STANDARD 606301. MEDIANS MUST BE AT FULL 7" HEIGHT WHERE GATE ARM MEETS MEDIAN
  - 5) HMA SIDEWALK WILL BE REQUIRED IN CERTAIN LOCATIONS TO CONNECT TO SIDEWALK THROUGH TRACKS FROM PCC SIDEWALK. VERIFY LOCATIONS WITH RESIDENT ENGINEER

**LEGEND**

-  HMA BINDER AND SURFACE
-  PCC BARRIER MEDIAN
-  PCC SIDEWALK 4"
-  PCC SIDEWALK 8"
-  COMB CC&G TB6.18
-  UTILITY POLE
-  STREET SIGN
-  TELEPHONE PEDISTAL
-  WATER VALVE
-  FIRE HYDRANT

MEDIANS MUST BE AT FULL 7" HEIGHT WHERE GATE ARM MEETS MEDIAN



CEDAR ST PLAN SHEET	QUIET ZONE	TOTAL SHEETS	SHEET NO.
	CEDAR STREET	14	14

SECTION NO.	17-02201-32-SP
-------------	----------------