

# TEST HOLE FORM

44200 WAXPOOL RD, SUITE 127 ASHBURN, VA 20147 | 703.378.0100 | WWW.MIDATLANTICLOCATING.COM

<b>Project:</b> M-0618-0201-CP01 ( Army Navy Drive )	<b>Prepared By:</b> Oscar Johnson	<b>Date:</b> 2020-04-21
<b>City:</b> Arlington	<b>State:</b> VA	<b>Test Hole:</b> 1 of

**General Location:** Army Navy Drive

### UTILITY INFORMATION

<b>Utility Size:</b> Clear Hole	<b>Material:</b>	<b>Good Condition:</b> YES
<b>Utility Type:</b> None		<b>Utility Owner:</b>

### ADDITIONAL UTILITY INFORMATION

<b>Utility Size:</b>	<b>Material:</b>	<b>See Test Hole No.:</b>
<b>Utility Type:</b> None		<b>Utility Owner:</b>

### SITE CONDITIONS

<b>Field Condition:</b> Asphalt/Concrete	<b>Pavement thickness:</b> 6" Asphalt 8" Concrete
<b>Ground Condition:</b> Brown Soil	

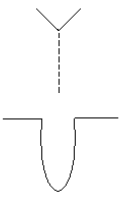
### FIRST & SECOND BENCHMARK INFORMATION

<b>1st Elevation:</b>	<b>1st Benchmark Description:</b>
<b>BM Check:</b>	
<b>2nd Elevation:</b>	<b>2nd Benchmark Description:</b>
<b>Elevation Datum:</b>	

### FIELD MARKER INFORMATION

<b>Type set:</b> Mag Nail	<b>Elevation:</b> 47.24'
<b>Offset/Direction:</b> Nail is set C/L of the hole.	

### PROFILE VIEW

	<b>Top of utility field measurement:</b> <u>6.00'</u>	<b>Elevation:</b> <u>41.24'</u>
	<b>Bottom of utility field measurement:</b> <u>None</u>	<b>Elevation:</b> <u>None</u>

<b>Facing:</b> None	<b>Utility Width/Spacing:</b>
---------------------	-------------------------------

### PLAN VIEW

### COORDINATES

	<b>Northing:</b> 7001648.3889	<b>Easting:</b> 11892217.5835
	<b>COMMENTS/NOTES</b>	
Crew Cleared 6.00" with no utilities found.		



# TEST HOLE FORM



44200 WAXPOOL RD, SUITE 127 ASHBURN, VA 20147 | 703.378.0100 | WWW.MIDATLANTICLOCATING.COM

<b>Project:</b> M-0618-0201-CP01 ( Army Navy Drive )	<b>Prepared By:</b> Oscar Johnson	<b>Date:</b> 2020-04-30
<b>City:</b> Arlington	<b>State:</b> VA	<b>Test Hole:</b> 2 of

**General Location:** Army Navy Drive

### UTILITY INFORMATION

<b>Utility Size:</b> 18"	<b>Material:</b> Concrete	<b>Good Condition:</b> YES
<b>Utility Type:</b> Storm Line		<b>Utility Owner:</b>

### ADDITIONAL UTILITY INFORMATION

<b>Utility Size:</b>	<b>Material:</b>	<b>See Test Hole No.:</b>
<b>Utility Type:</b> None		<b>Utility Owner:</b>

### SITE CONDITIONS

<b>Field Condition:</b> Asphalt/ Concrete	<b>Pavement thickness:</b> A=6" C= 8"
<b>Ground Condition:</b> Brown Soil	

### FIRST & SECOND BENCHMARK INFORMATION

<b>1st Elevation:</b>	<b>1st Benchmark Description:</b>
<b>BM Check:</b>	
<b>2nd Elevation:</b>	<b>2nd Benchmark Description:</b>
<b>Elevation Datum:</b>	

### FIELD MARKER INFORMATION

<b>Type set:</b> Mag Nail	<b>Elevation:</b> 47.98'
<b>Offset/Direction:</b> Nail is set C/L of the Utility.	

### PROFILE VIEW

	<b>Top of utility field measurement:</b> <u>2.44'</u> <b>Elevation:</b> <u>45.54'</u>
	<b>Bottom of utility field measurement:</b> <u>None</u> <b>Elevation:</b> <u>None</u>

<b>Facing:</b> North	<b>Utility Width/Spacing:</b>
----------------------	-------------------------------

### PLAN VIEW      COORDINATES

	<b>Northing:</b> 7001642.8465 <b>Easting:</b> 11892197.2343  <u>COMMENTS/NOTES</u>
--	--

# TEST HOLE FORM

44200 WAXPOOL RD, SUITE 127 ASHBURN, VA 20147 | 703.378.0100 | WWW.MIDATLANTICLOCATING.COM

<b>Project:</b> M-0618-0201-CP01 ( Army Navy Drive )	<b>Prepared By:</b> Oscar Johnson	<b>Date:</b> 2020-04-30
<b>City:</b> Arlington	<b>State:</b> VA	<b>Test Hole:</b> 3 of

**General Location:** Army Navy Drive

**UTILITY INFORMATION**

<b>Utility Size:</b> 18"	<b>Material:</b> Concrete	<b>Good Condition:</b> YES
<b>Utility Type:</b> Storm Line		<b>Utility Owner:</b>

**ADDITIONAL UTILITY INFORMATION**

<b>Utility Size:</b>	<b>Material:</b>	<b>See Test Hole No.:</b>
<b>Utility Type:</b> None		<b>Utility Owner:</b>

**SITE CONDITIONS**

<b>Field Condition:</b> Asphalt/ Concrete	<b>Pavement thickness:</b> A=6" C= 8"
<b>Ground Condition:</b> Brown Soil	

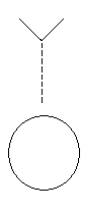
**FIRST & SECOND BENCHMARK INFORMATION**

<b>1st Elevation:</b>	<b>1st Benchmark Description:</b>
<b>BM Check:</b>	
<b>2nd Elevation:</b>	<b>2nd Benchmark Description:</b>
<b>Elevation Datum:</b>	

**FIELD MARKER INFORMATION**

<b>Type set:</b> Mag Nail	<b>Elevation:</b> 47.16'
<b>Offset/Direction:</b> Nail is set C/L of the Utility.	

**PROFILE VIEW**

	<b>Top of utility field measurement:</b> <u>2.64'</u> <b>Elevation:</b> <u>44.52'</u>  <b>Bottom of utility field measurement:</b> <u>None</u> <b>Elevation:</b> <u>None</u>
---	--

<b>Facing:</b> North	<b>Utility Width/Spacing:</b>
----------------------	-------------------------------

**PLAN VIEW** **COORDINATES**

	<b>Northing:</b> 7001606.3673 <b>Easting:</b> 11892206.0919  <p style="text-align: center;"><u>COMMENTS/NOTES</u></p>
--	---

<b>Project:</b> M-0618-0201-CP01 ( Army Navy Drive )	<b>Prepared By:</b> Oscar Johnson	<b>Date:</b> 2020-04-20
<b>City:</b> Arlington	<b>State:</b> VA	<b>Test Hole:</b> 4 of

**General Location:** Army Navy Drive

**UTILITY INFORMATION**

<b>Utility Size:</b> 36"	<b>Material:</b> Concrete	<b>Good Condition:</b> YES
<b>Utility Type:</b> Storm Line		<b>Utility Owner:</b>

**ADDITIONAL UTILITY INFORMATION**

<b>Utility Size:</b>	<b>Material:</b>	<b>See Test Hole No.:</b>
<b>Utility Type:</b> None		<b>Utility Owner:</b>

**SITE CONDITIONS**

<b>Field Condition:</b> Asphalt/ Concrete	<b>Pavement thickness:</b> A=6" C= 6"
<b>Ground Condition:</b> Brown Soil	

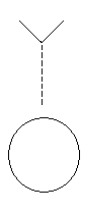
**FIRST & SECOND BENCHMARK INFORMATION**

<b>1st Elevation:</b>	<b>1st Benchmark Description:</b>
<b>BM Check:</b>	
<b>2nd Elevation:</b>	<b>2nd Benchmark Description:</b>
<b>Elevation Datum:</b>	

**FIELD MARKER INFORMATION**

<b>Type set:</b> Mag Nail	<b>Elevation:</b> 43.21'
<b>Offset/Direction:</b> Nail is set C/L of the Utility.	

**PROFILE VIEW**

	<b>Top of utility field measurement:</b> <u>5.40'</u> <b>Elevation:</b> <u>37.81'</u>
	<b>Bottom of utility field measurement:</b> <u>None</u> <b>Elevation:</b> <u>None</u>

<b>Facing:</b> West	<b>Utility Width/Spacing:</b>
---------------------	-------------------------------

<b>PLAN VIEW</b>	<b>COORDINATES</b>
------------------	--------------------

	<b>Northing:</b> 7001552.9581 <b>Easting:</b> 11892312.2272  <p style="text-align: center;"><u>COMMENTS/NOTES</u></p>
--	---

<b>Project:</b> M-0618-0201-CP01 ( Army Navy Drive )	<b>Prepared By:</b> Oscar Johnson	<b>Date:</b> 2020-04-21
<b>City:</b> Arlington	<b>State:</b> VA	<b>Test Hole:</b> 5 of

**General Location:** Army Navy Drive

### UTILITY INFORMATION

<b>Utility Size:</b> Clear Hole	<b>Material:</b>	<b>Good Condition:</b> YES
<b>Utility Type:</b> None		<b>Utility Owner:</b>

### ADDITIONAL UTILITY INFORMATION

<b>Utility Size:</b>	<b>Material:</b>	<b>See Test Hole No.:</b>
<b>Utility Type:</b> None		<b>Utility Owner:</b>

### SITE CONDITIONS

<b>Field Condition:</b> Asphalt/Concrete	<b>Pavement thickness:</b> 6" Asphalt 6" Concrete
<b>Ground Condition:</b> Brown Soil	

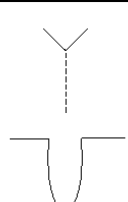
### FIRST & SECOND BENCHMARK INFORMATION

<b>1st Elevation:</b>	<b>1st Benchmark Description:</b>
<b>BM Check:</b>	
<b>2nd Elevation:</b>	<b>2nd Benchmark Description:</b>
<b>Elevation Datum:</b>	

### FIELD MARKER INFORMATION

<b>Type set:</b> Mag Nail	<b>Elevation:</b> 42.97'
<b>Offset/Direction:</b> Nail is set C/L of the Utility.	

### PROFILE VIEW

	<b>Top of utility field measurement:</b> <u>6.00'</u>	<b>Elevation:</b> <u>36.97'</u>
	<b>Bottom of utility field measurement:</b> <u>None</u>	<b>Elevation:</b> <u>None</u>

<b>Facing:</b> None	<b>Utility Width/Spacing:</b>
---------------------	-------------------------------

### PLAN VIEW

### COORDINATES

	<b>Northing:</b> 7001548.4109	<b>Easting:</b> 11892310.7771
	<b>COMMENTS/NOTES</b>	
	Crew cleared 6.00' with no UGT found.	

# TEST HOLE FORM

44200 WAXPOOL RD, SUITE 127 ASHBURN, VA 20147 | 703.378.0100 | WWW.MIDATLANTICLOCATING.COM

<b>Project:</b> M-0618-0201-CP01 ( Army Navy Drive )	<b>Prepared By:</b> Oscar Johnson	<b>Date:</b> 2020-04-17
<b>City:</b> Arlington	<b>State:</b> VA	<b>Test Hole:</b> 6 of

**General Location:** Army Navy Drive

### UTILITY INFORMATION

<b>Utility Size:</b> 6 1/2"	<b>Material:</b> P.E.	<b>Good Condition:</b> YES
<b>Utility Type:</b> Gas Line		<b>Utility Owner:</b>

### ADDITIONAL UTILITY INFORMATION

<b>Utility Size:</b>	<b>Material:</b>	<b>See Test Hole No.:</b>
<b>Utility Type:</b> None		<b>Utility Owner:</b>

### SITE CONDITIONS

<b>Field Condition:</b> Asphalt	<b>Pavement thickness:</b> 13"
<b>Ground Condition:</b> Brown Soil/ Rock	


### FIRST & SECOND BENCHMARK INFORMATION

<b>1st Elevation:</b>	<b>1st Benchmark Description:</b>
<b>BM Check:</b>	
<b>2nd Elevation:</b>	<b>2nd Benchmark Description:</b>
<b>Elevation Datum:</b>	

### FIELD MARKER INFORMATION

<b>Type set:</b> Mag Nail	<b>Elevation:</b> 42.82'
<b>Offset/Direction:</b> Nail is set C/L of the Utility.	

### PROFILE VIEW

	<b>Top of utility field measurement:</b> <u>3.22'</u>	<b>Elevation:</b> <u>39.60'</u>
	<b>Bottom of utility field measurement:</b> <u>None</u>	<b>Elevation:</b> <u>None</u>

<b>Facing:</b> East	<b>Utility Width/Spacing:</b>
---------------------	-------------------------------

### PLAN VIEW

### COORDINATES

	<b>Northing:</b> 7001546.3647	<b>Easting:</b> 11892308.3170
	<b><u>COMMENTS/NOTES</u></b>	

<b>Project:</b> M-0618-0201-CP01 ( Army Navy Drive )	<b>Prepared By:</b> Oscar Johnson	<b>Date:</b> 2020-04-17
<b>City:</b> Arlington	<b>State:</b> VA	<b>Test Hole:</b> 7 of

**General Location:** Army Navy Dr

### UTILITY INFORMATION

<b>Utility Size:</b> 2 1/2"	<b>Material:</b> PVC	<b>Good Condition:</b> YES
<b>Utility Type:</b> Electric Conduit		<b>Utility Owner:</b>

### ADDITIONAL UTILITY INFORMATION

<b>Utility Size:</b> 1"	<b>Material:</b> PVC	<b>See Test Hole No.:</b>
<b>Utility Type:</b> Electric Conduit		<b>Utility Owner:</b>

### SITE CONDITIONS

<b>Field Condition:</b> Concrete	<b>Pavement thickness:</b> 8"
<b>Ground Condition:</b> Brown Soil/Rock	

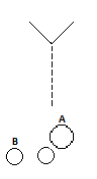
### FIRST & SECOND BENCHMARK INFORMATION

<b>1st Elevation:</b>	<b>1st Benchmark Description:</b>
<b>BM Check:</b>	
<b>2nd Elevation:</b>	<b>2nd Benchmark Description:</b>
<b>Elevation Datum:</b>	

### FIELD MARKER INFORMATION

<b>Type set:</b> Chiseled "X"	<b>Elevation:</b> 43.28'
<b>Offset/Direction:</b> Chiseled "X" is set C/L of the Utility.	

### PROFILE VIEW

	<b>Top of utility field measurement:</b> <u>A = 2.55'</u> <b>Elevation:</b> <u>40.73'</u>
	<b>Bottom of utility field measurement:</b> <u>B = 2.71'</u> <b>Elevation:</b> <u>40.57'</u>

<b>Facing:</b> West	<b>Utility Width/Spacing:</b> 6"
---------------------	----------------------------------

### PLAN VIEW

### COORDINATES

	<b>Northing:</b> 7001540.7754 <b>Easting:</b> 11892305.4078  <u>COMMENTS/NOTES</u>
--	--

<b>Project:</b> M-0618-0201-CP01 ( Army Navy Drive )	<b>Prepared By:</b> Oscar Johnson	<b>Date:</b> 2020-04-17
<b>City:</b> Arlington	<b>State:</b> VA	<b>Test Hole:</b> 8 of

**General Location:** Army Navy Dr.

**UTILITY INFORMATION**

<b>Utility Size:</b> Clear Hole	<b>Material:</b>	<b>Good Condition:</b> YES
<b>Utility Type:</b> None		<b>Utility Owner:</b>

**ADDITIONAL UTILITY INFORMATION**

<b>Utility Size:</b>	<b>Material:</b>	<b>See Test Hole No.:</b>
<b>Utility Type:</b> None		<b>Utility Owner:</b>

**SITE CONDITIONS**

<b>Field Condition:</b> Concrete	<b>Pavement thickness:</b> 4"
<b>Ground Condition:</b> Brown Soil	

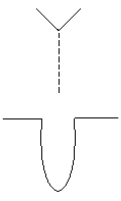
**FIRST & SECOND BENCHMARK INFORMATION**

<b>1st Elevation:</b>	<b>1st Benchmark Description:</b>
<b>BM Check:</b>	
<b>2nd Elevation:</b>	<b>2nd Benchmark Description:</b>
<b>Elevation Datum:</b>	

**FIELD MARKER INFORMATION**

<b>Type set:</b> Chiseled "X"	<b>Elevation:</b> 41.93'
<b>Offset/Direction:</b> Chiseled "X" is set C/L of the Hole.	

**PROFILE VIEW**

	<b>Top of utility field measurement:</b> <u>6.00'</u>	<b>Elevation:</b> <u>35.93'</u>
	<b>Bottom of utility field measurement:</b> <u>None</u>	<b>Elevation:</b> <u>None</u>

<b>Facing:</b> None	<b>Utility Width/Spacing:</b>
---------------------	-------------------------------

**PLAN VIEW**

**COORDINATES**

	<b>Northing:</b> 7001537.1492	<b>Easting:</b> 11892302.3836
	<b><u>COMMENTS/NOTES</u></b>	



<b>Project:</b> M-0618-0201-CP01 ( Army Navy Drive )	<b>Prepared By:</b> Oscar Johnson	<b>Date:</b> 2020-05-20
<b>City:</b> Arlington	<b>State:</b> VA	<b>Test Hole:</b> 9 of

**General Location:** Army Navy Dr

### UTILITY INFORMATION

<b>Utility Size:</b> Clear Hole	<b>Material:</b>	<b>Good Condition:</b> YES
<b>Utility Type:</b> None		<b>Utility Owner:</b>

### ADDITIONAL UTILITY INFORMATION

<b>Utility Size:</b>	<b>Material:</b>	<b>See Test Hole No.:</b>
<b>Utility Type:</b> None		<b>Utility Owner:</b>

### SITE CONDITIONS

<b>Field Condition:</b> Asphalt/ Concrete	<b>Pavement thickness:</b> A = 5" C = 8"
<b>Ground Condition:</b> Brown Soil / Rock	

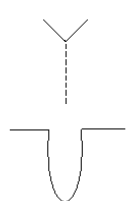
### FIRST & SECOND BENCHMARK INFORMATION

<b>1st Elevation:</b>	<b>1st Benchmark Description:</b>
<b>BM Check:</b>	
<b>2nd Elevation:</b>	<b>2nd Benchmark Description:</b>
<b>Elevation Datum:</b>	

### FIELD MARKER INFORMATION

<b>Type set:</b> Mag Nail	<b>Elevation:</b> 41.83'
<b>Offset/Direction:</b> Nail is set C/L of the Utility.	

### PROFILE VIEW

	<b>Top of utility field measurement:</b> <u>6.00'</u>	<b>Elevation:</b> <u>35.83'</u>
	<b>Bottom of utility field measurement:</b> <u>None</u>	<b>Elevation:</b> <u>None</u>

<b>Facing:</b> None	<b>Utility Width/Spacing:</b>
---------------------	-------------------------------

### PLAN VIEW

### COORDINATES

	<b>Northing:</b> 7001549.5019	<b>Easting:</b> 11892470.3417
	<b><u>COMMENTS/NOTES</u></b>	

# TEST HOLE FORM

44200 WAXPOOL RD, SUITE 127 ASHBURN, VA 20147 | 703.378.0100 | WWW.MIDATLANTICLOCATING.COM

<b>Project:</b> M-0618-0201-CP01 ( Army Navy Drive )	<b>Prepared By:</b> Oscar Johnson	<b>Date:</b> 2020-05-07
<b>City:</b> Arlington	<b>State:</b> VA	<b>Test Hole:</b> 10 of

**General Location:** Army Navy Dr

**UTILITY INFORMATION**

<b>Utility Size:</b> 12"	<b>Material:</b> Terracotta	<b>Good Condition:</b> YES
<b>Utility Type:</b> Communication Ductbank		<b>Utility Owner:</b>

**ADDITIONAL UTILITY INFORMATION**

<b>Utility Size:</b> 12"	<b>Material:</b> Terracotta	<b>See Test Hole No.:</b>
<b>Utility Type:</b> Communication Ductbank		<b>Utility Owner:</b>

**SITE CONDITIONS**

<b>Field Condition:</b> Asphalt/Concrete	<b>Pavement thickness:</b> A=8" C=5"
<b>Ground Condition:</b> Brown Soil	

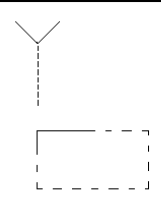
**FIRST & SECOND BENCHMARK INFORMATION**

<b>1st Elevation:</b>	<b>1st Benchmark Description:</b>
<b>BM Check:</b>	
<b>2nd Elevation:</b>	<b>2nd Benchmark Description:</b>
<b>Elevation Datum:</b>	

**FIELD MARKER INFORMATION**

<b>Type set:</b> Mag Nail	<b>Elevation:</b> 41.73'
<b>Offset/Direction:</b> Northern Most Edge	

**PROFILE VIEW**

	<b>Top of utility field measurement:</b> <u>6.54'</u> <b>Elevation:</b> <u>35.19'</u>
	<b>Bottom of utility field measurement:</b> <u>7.16'</u> <b>Elevation:</b> <u>34.57'</u>

<b>Facing:</b> East	<b>Utility Width/Spacing:</b>
---------------------	-------------------------------

<b>PLAN VIEW</b>	<b>COORDINATES</b>
------------------	--------------------

	<b>Northing:</b> 7001546.2017 <b>Easting:</b> 11892470.4407  <p style="text-align: center;"><u>COMMENTS/NOTES</u></p>
--	---

# TEST HOLE FORM

44200 WAXPOOL RD, SUITE 127 ASHBURN, VA 20147 | 703.378.0100 | WWW.MIDATLANTICLOCATING.COM

<b>Project:</b> M-0618-0201-CP01 ( Army Navy Drive )	<b>Prepared By:</b> Oscar Johnson	<b>Date:</b> 2020-05-07
<b>City:</b> Arlington	<b>State:</b> VA	<b>Test Hole:</b> 11 of

**General Location:** Army Navy Dr

### UTILITY INFORMATION

<b>Utility Size:</b> 12"	<b>Material:</b> Terracotta	<b>Good Condition:</b> YES
<b>Utility Type:</b> Communication Ductbank		<b>Utility Owner:</b>

### ADDITIONAL UTILITY INFORMATION

<b>Utility Size:</b> 12"	<b>Material:</b> Terracotta	<b>See Test Hole No.:</b>
<b>Utility Type:</b> Communication Ductbank		<b>Utility Owner:</b>

### SITE CONDITIONS

<b>Field Condition:</b> Asphalt/Concrete	<b>Pavement thickness:</b> A=8" C=5"
<b>Ground Condition:</b> Brown Soil	


### FIRST & SECOND BENCHMARK INFORMATION

<b>1st Elevation:</b>	<b>1st Benchmark Description:</b>
<b>BM Check:</b>	
<b>2nd Elevation:</b>	<b>2nd Benchmark Description:</b>
<b>Elevation Datum:</b>	

### FIELD MARKER INFORMATION

<b>Type set:</b> Mag Nail	<b>Elevation:</b> 41.73'
<b>Offset/Direction:</b> Southern Most Edge	

### PROFILE VIEW

	<b>Top of utility field measurement:</b> <u>6.50'</u>	<b>Elevation:</b> <u>35.23'</u>
	<b>Bottom of utility field measurement:</b> <u>7.12'</u>	<b>Elevation:</b> <u>34.61'</u>
<b>Facing:</b> East	<b>Utility Width/Spacing:</b>	

### PLAN VIEW

### COORDINATES

	<b>Northing:</b> 7001544.1306	<b>Easting:</b> 11892470.2937
	<b><u>COMMENTS/NOTES</u></b>	

<b>Project:</b> M-0618-0201-CP01 ( Army Navy Drive )	<b>Prepared By:</b> Oscar Johnson	<b>Date:</b> 2020-05-07
<b>City:</b> Arlington	<b>State:</b> VA	<b>Test Hole:</b> 12 of

**General Location:** Army Navy Dr

### UTILITY INFORMATION

<b>Utility Size:</b> 6 1/4"	<b>Material:</b> P.E	<b>Good Condition:</b> YES
<b>Utility Type:</b> Gas Line		<b>Utility Owner:</b>

### ADDITIONAL UTILITY INFORMATION

<b>Utility Size:</b>	<b>Material:</b>	<b>See Test Hole No.:</b>
<b>Utility Type:</b> None		<b>Utility Owner:</b>

### SITE CONDITIONS

<b>Field Condition:</b> Asphalt	<b>Pavement thickness:</b> 13"
<b>Ground Condition:</b> Brown Soil	


### FIRST & SECOND BENCHMARK INFORMATION

<b>1st Elevation:</b>	<b>1st Benchmark Description:</b>
<b>BM Check:</b>	
<b>2nd Elevation:</b>	<b>2nd Benchmark Description:</b>
<b>Elevation Datum:</b>	

### FIELD MARKER INFORMATION

<b>Type set:</b> Mag Nail	<b>Elevation:</b> 41.61'
<b>Offset/Direction:</b> Nail is set C/L of the Utility.	

### PROFILE VIEW

	<b>Top of utility field measurement:</b> <u>3.91'</u>	<b>Elevation:</b> <u>37.70'</u>
	<b>Bottom of utility field measurement:</b> <u>None</u>	<b>Elevation:</b> <u>None</u>

<b>Facing:</b> East	<b>Utility Width/Spacing:</b>
---------------------	-------------------------------

### PLAN VIEW

### COORDINATES

	<b>Northing:</b> 7001541.6684	<b>Easting:</b> 11892470.6317
	<b><u>COMMENTS/NOTES</u></b>	

# TEST HOLE FORM

44200 WAXPOOL RD, SUITE 127 ASHBURN, VA 20147 | 703.378.0100 | WWW.MIDATLANTICLOCATING.COM

<b>Project:</b> M-0618-0201-CP01 ( Army Navy Drive )	<b>Prepared By:</b> Oscar Johnson	<b>Date:</b> 2020-05-07
<b>City:</b> Arlington	<b>State:</b> VA	<b>Test Hole:</b> 13 of

**General Location:** Army Navy Dr

### UTILITY INFORMATION

<b>Utility Size:</b> 36"	<b>Material:</b> RCP	<b>Good Condition:</b> YES
<b>Utility Type:</b> Storm Line		<b>Utility Owner:</b>

### ADDITIONAL UTILITY INFORMATION

<b>Utility Size:</b>	<b>Material:</b>	<b>See Test Hole No.:</b>
<b>Utility Type:</b> None		<b>Utility Owner:</b>

### SITE CONDITIONS

<b>Field Condition:</b> Asphalt	<b>Pavement thickness:</b> 13"
<b>Ground Condition:</b> Brown Soil	


### FIRST & SECOND BENCHMARK INFORMATION

<b>1st Elevation:</b>	<b>1st Benchmark Description:</b>
<b>BM Check:</b>	
<b>2nd Elevation:</b>	<b>2nd Benchmark Description:</b>
<b>Elevation Datum:</b>	

### FIELD MARKER INFORMATION

<b>Type set:</b> Mag Nail	<b>Elevation:</b> 41.47'
<b>Offset/Direction:</b> Nail is set C/L of the Utility.	

### PROFILE VIEW

	<b>Top of utility field measurement:</b> <u>3.84'</u>	<b>Elevation:</b> <u>37.63'</u>
	<b>Bottom of utility field measurement:</b> <u>None</u>	<b>Elevation:</b> <u>None</u>

<b>Facing:</b> East	<b>Utility Width/Spacing:</b>
---------------------	-------------------------------

### PLAN VIEW

### COORDINATES

	<b>Northing:</b> 7001537.6522	<b>Easting:</b> 11892473.1419
	<b><u>COMMENTS/NOTES</u></b>	

# TEST HOLE FORM

44200 WAXPOOL RD, SUITE 127 ASHBURN, VA 20147 | 703.378.0100 | WWW.MIDATLANTICLOCATING.COM

<b>Project:</b> M-0618-0201-CP01 ( Army Navy Drive )	<b>Prepared By:</b> Oscar Johnson	<b>Date:</b> 2020-05-07
<b>City:</b> Arlington	<b>State:</b> VA	<b>Test Hole:</b> 14 of

**General Location:** Army Navy Dr

### UTILITY INFORMATION

<b>Utility Size:</b> 4 1/2"	<b>Material:</b> Steel	<b>Good Condition:</b> YES
<b>Utility Type:</b> Communication Conduit		<b>Utility Owner:</b>

### ADDITIONAL UTILITY INFORMATION

<b>Utility Size:</b>	<b>Material:</b>	<b>See Test Hole No.:</b>
<b>Utility Type:</b> None		<b>Utility Owner:</b>

### SITE CONDITIONS

<b>Field Condition:</b> Asphalt	<b>Pavement thickness:</b> 13"
<b>Ground Condition:</b> Brown Soil	


### FIRST & SECOND BENCHMARK INFORMATION

<b>1st Elevation:</b>	<b>1st Benchmark Description:</b>
<b>BM Check:</b>	
<b>2nd Elevation:</b>	<b>2nd Benchmark Description:</b>
<b>Elevation Datum:</b>	

### FIELD MARKER INFORMATION

<b>Type set:</b> Mag Nail	<b>Elevation:</b> 41.37'
<b>Offset/Direction:</b> Nail is set C/L of the Utility.	

### PROFILE VIEW

	<b>Top of utility field measurement:</b> <u>2.04'</u> <b>Elevation:</b> <u>39.33'</u>
	<b>Bottom of utility field measurement:</b> <u>None</u> <b>Elevation:</b> <u>None</u>

<b>Facing:</b> East	<b>Utility Width/Spacing:</b>
---------------------	-------------------------------

### PLAN VIEW

### COORDINATES

	<b>Northing:</b> 7001533.2489 <b>Easting:</b> 11892470.2007  <u>COMMENTS/NOTES</u>
--	--

# TEST HOLE FORM

44200 WAXPOOL RD, SUITE 127 ASHBURN, VA 20147 | 703.378.0100 | WWW.MIDATLANTICLOCATING.COM

<b>Project:</b> M-0618-0201-CP01 ( Army Navy Drive )	<b>Prepared By:</b> Oscar Johnson	<b>Date:</b> 2020-05-14
<b>City:</b> Arlington	<b>State:</b> VA	<b>Test Hole:</b> 15 of

**General Location:** Army Navy Dr

### UTILITY INFORMATION

<b>Utility Size:</b> Clear Hole	<b>Material:</b>	<b>Good Condition:</b> YES
<b>Utility Type:</b> None		<b>Utility Owner:</b>

### ADDITIONAL UTILITY INFORMATION

<b>Utility Size:</b>	<b>Material:</b>	<b>See Test Hole No.:</b>
<b>Utility Type:</b> None		<b>Utility Owner:</b>

### SITE CONDITIONS

<b>Field Condition:</b> Asphalt/Concrete	<b>Pavement thickness:</b> A=6" C=8"
<b>Ground Condition:</b> Brown Soil	

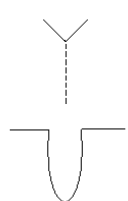
### FIRST & SECOND BENCHMARK INFORMATION

<b>1st Elevation:</b>	<b>1st Benchmark Description:</b>
<b>BM Check:</b>	
<b>2nd Elevation:</b>	<b>2nd Benchmark Description:</b>
<b>Elevation Datum:</b>	

### FIELD MARKER INFORMATION

<b>Type set:</b> Mag Nail	<b>Elevation:</b> 42.30'
<b>Offset/Direction:</b> Nail is set C/L of Hole	

### PROFILE VIEW

	<b>Top of utility field measurement:</b> <u>6.00'</u>	<b>Elevation:</b> <u>36.30'</u>
	<b>Bottom of utility field measurement:</b> <u>None</u>	<b>Elevation:</b> <u>None</u>

<b>Facing:</b>	<b>Utility Width/Spacing:</b>
----------------	-------------------------------

### PLAN VIEW

### COORDINATES

	<b>Northing:</b> 7001587.5602	<b>Easting:</b> 11892477.6962
	<b>COMMENTS/NOTES</b>	
Crew cleared 6.00' no utilities found		

# TEST HOLE FORM

44200 WAXPOOL RD, SUITE 127 ASHBURN, VA 20147 | 703.378.0100 | WWW.MIDATLANTICLOCATING.COM

**Project:** M-0618-0201-CP01 ( Army Navy Drive ) **Prepared By:** Oscar Johnson **Date:** 2020-05-14

**City:** Arlington **State:** VA **Test Hole:** 16 of

**General Location:** Army Navy Dr

**UTILITY INFORMATION**

**Utility Size:** 18" **Material:** RCP **Good Condition:** YES

**Utility Type:** Storm Line **Utility Owner:**

**ADDITIONAL UTILITY INFORMATION**

**Utility Size:** **Material:** **See Test Hole No.:**

**Utility Type:** None **Utility Owner:**

**SITE CONDITIONS**

**Field Condition:** Asphalt/Concrete **Pavement thickness:** A=6" C=8"

**Ground Condition:** Brown Soil

**FIRST & SECOND BENCHMARK INFORMATION**

**1st Elevation:** **1st Benchmark Description:**

**BM Check:**

**2nd Elevation:** **2nd Benchmark Description:**

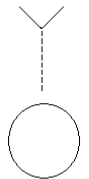
**Elevation Datum:**

**FIELD MARKER INFORMATION**

**Type set:** Mag Nail **Elevation:** 42.24'

**Offset/Direction:** Nail is set C/L of the Utility.

**PROFILE VIEW**

	<p><b>Top of utility field measurement:</b> <u>2.59'</u> <b>Elevation:</b> <u>39.65'</u></p> <p><b>Bottom of utility field measurement:</b> <u>None</u> <b>Elevation:</b> <u>None</u></p>
---	---

**Facing:** Northeast **Utility Width/Spacing:**

**PLAN VIEW** **COORDINATES**

<p><b>Northing:</b> 7001583.1439</p>	<p><b>Easting:</b> 11892523.3009</p> <p style="text-align: center;"><u>COMMENTS/NOTES</u></p>
--------------------------------------	---



<b>Project:</b> M-0618-0201-CP01 ( Army Navy Drive )	<b>Prepared By:</b> Oscar Johnson	<b>Date:</b> 2020-05-14
<b>City:</b> Arlington	<b>State:</b> VA	<b>Test Hole:</b> 17 of

**General Location:** Army Navy Dr

**UTILITY INFORMATION**

<b>Utility Size:</b> B = 48"	<b>Material:</b> RCP	<b>Good Condition:</b> YES
<b>Utility Type:</b> Storm Line		<b>Utility Owner:</b>

**ADDITIONAL UTILITY INFORMATION**

<b>Utility Size:</b> A = 18"	<b>Material:</b> RCP	<b>See Test Hole No.:</b>
<b>Utility Type:</b> Storm Line		<b>Utility Owner:</b>

**SITE CONDITIONS**

<b>Field Condition:</b>	<b>Pavement thickness:</b>
<b>Ground Condition:</b>	

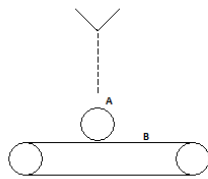
**FIRST & SECOND BENCHMARK INFORMATION**

<b>1st Elevation:</b>	<b>1st Benchmark Description:</b>
<b>BM Check:</b>	
<b>2nd Elevation:</b>	<b>2nd Benchmark Description:</b>
<b>Elevation Datum:</b>	

**FIELD MARKER INFORMATION**

<b>Type set:</b> Chiseled "X"	<b>Elevation:</b> 42.48'
<b>Offset/Direction:</b> Chiseled "X" is set C/L of the manhole.	

**PROFILE VIEW**

	<b>Top of utility field measurement:</b> <u>See Notes</u>	<b>Elevation:</b>
	<b>Bottom of utility field measurement:</b>	<b>Elevation:</b>

<b>Facing:</b> North	<b>Utility Width/Spacing:</b>
----------------------	-------------------------------

**PLAN VIEW**

**COORDINATES**

	<b>Northing:</b> 7001577.7426	<b>Easting:</b> 11892524.1169
	<b>COMMENTS/NOTES</b>	
<p>A = 2.62' to the top of pipe inside man hole and carries an elevation of 39.86' B = 4.59' to the top of pipe inside manhole and carries an elevation of 37.89' Crew opened MH to get measurements</p>		

# TEST HOLE FORM

44200 WAXPOOL RD, SUITE 127 ASHBURN, VA 20147 | 703.378.0100 | WWW.MIDATLANTICLOCATING.COM

<b>Project:</b> M-0618-0201-CP01 ( Army Navy Drive )	<b>Prepared By:</b> Oscar Johnson	<b>Date:</b> 2020-05-14
<b>City:</b> Arlington	<b>State:</b> VA	<b>Test Hole:</b> 18 of

**General Location:** Army Navy Dr

### UTILITY INFORMATION

<b>Utility Size:</b> 18"	<b>Material:</b> RCP	<b>Good Condition:</b> YES
<b>Utility Type:</b> Storm Line		<b>Utility Owner:</b>

### ADDITIONAL UTILITY INFORMATION

<b>Utility Size:</b>	<b>Material:</b>	<b>See Test Hole No.:</b>
<b>Utility Type:</b> None		<b>Utility Owner:</b>

### SITE CONDITIONS

<b>Field Condition:</b> Asphalt/Concrete	<b>Pavement thickness:</b> A=8" C=8"
<b>Ground Condition:</b> Fill	


### FIRST & SECOND BENCHMARK INFORMATION

<b>1st Elevation:</b>	<b>1st Benchmark Description:</b>
<b>BM Check:</b>	
<b>2nd Elevation:</b>	<b>2nd Benchmark Description:</b>
<b>Elevation Datum:</b>	

### FIELD MARKER INFORMATION

<b>Type set:</b> Mag Nail	<b>Elevation:</b> 42.66'
<b>Offset/Direction:</b> Nail is set C/L of the Utility.	

### PROFILE VIEW

	<b>Top of utility field measurement:</b> <u>3.72'</u>	<b>Elevation:</b> <u>38.94'</u>
	<b>Bottom of utility field measurement:</b> <u>None</u>	<b>Elevation:</b> <u>None</u>

<b>Facing:</b> North	<b>Utility Width/Spacing:</b>
----------------------	-------------------------------

### PLAN VIEW

### COORDINATES

	<b>Northing:</b> 7001569.9791	<b>Easting:</b> 11892603.5177
	<b><u>COMMENTS/NOTES</u></b>	

<b>Project:</b> M-0618-0201-CP01 ( Army Navy Drive )	<b>Prepared By:</b> Oscar Johnson	<b>Date:</b> 2020-05-15
<b>City:</b> Arlington	<b>State:</b> VA	<b>Test Hole:</b> 19 of

**General Location:** Army Navy Dr

**UTILITY INFORMATION**

<b>Utility Size:</b> 6 1/4"	<b>Material:</b> P.E.	<b>Good Condition:</b> YES
<b>Utility Type:</b> Gas Line		<b>Utility Owner:</b>

**ADDITIONAL UTILITY INFORMATION**

<b>Utility Size:</b>	<b>Material:</b>	<b>See Test Hole No.:</b>
<b>Utility Type:</b> None		<b>Utility Owner:</b>

**SITE CONDITIONS**

<b>Field Condition:</b> Asphalt	<b>Pavement thickness:</b> 16"
<b>Ground Condition:</b> Brown Soil/Rock	


**FIRST & SECOND BENCHMARK INFORMATION**

<b>1st Elevation:</b>	<b>1st Benchmark Description:</b>
<b>BM Check:</b>	
<b>2nd Elevation:</b>	<b>2nd Benchmark Description:</b>
<b>Elevation Datum:</b>	

**FIELD MARKER INFORMATION**

<b>Type set:</b> Mag Nail	<b>Elevation:</b> 42.35'
<b>Offset/Direction:</b> Nail is set C/L of the Utility.	

**PROFILE VIEW**

	<b>Top of utility field measurement:</b> <u>3.58'</u> <b>Elevation:</b> <u>38.77'</u>
	<b>Bottom of utility field measurement:</b> <u>None</u> <b>Elevation:</b> <u>None</u>

<b>Facing:</b> East	<b>Utility Width/Spacing:</b>
---------------------	-------------------------------

<b>PLAN VIEW</b>	<b>COORDINATES</b>
------------------	--------------------

	<b>Northing:</b> 7001507.8744 <b>Easting:</b> 11892693.6711  <p style="text-align: center;"><u>COMMENTS/NOTES</u></p>
--	---



# TEST HOLE FORM



44200 WAXPOOL RD, SUITE 127 ASHBURN, VA 20147 | 703.378.0100 | WWW.MIDATLANTICLOCATING.COM

<b>Project:</b> M-0618-0201-CP01 ( Army Navy Drive )	<b>Prepared By:</b> Oscar Johnson	<b>Date:</b> 2020-05-21
<b>City:</b> Arlington	<b>State:</b> VA	<b>Test Hole:</b> 20 of

**General Location:** Army Navy Dr

### UTILITY INFORMATION

<b>Utility Size:</b> 4 1/2"	<b>Material:</b> Steel	<b>Good Condition:</b> YES
<b>Utility Type:</b> Communication Conduit		<b>Utility Owner:</b>

### ADDITIONAL UTILITY INFORMATION

<b>Utility Size:</b>	<b>Material:</b>	<b>See Test Hole No.:</b>
<b>Utility Type:</b> None		<b>Utility Owner:</b>

### SITE CONDITIONS

<b>Field Condition:</b> Asphalt	<b>Pavement thickness:</b> 15"
<b>Ground Condition:</b> Brown soil/ Rock	

### FIRST & SECOND BENCHMARK INFORMATION

<b>1st Elevation:</b>	<b>1st Benchmark Description:</b>
<b>BM Check:</b>	
<b>2nd Elevation:</b>	<b>2nd Benchmark Description:</b>
<b>Elevation Datum:</b>	

### FIELD MARKER INFORMATION

<b>Type set:</b> Mag Nail	<b>Elevation:</b> 42.16'
<b>Offset/Direction:</b> Nail is set C/L of the Utility.	

### PROFILE VIEW

	<b>Top of utility field measurement:</b> <u>3.48</u> <b>Elevation:</b> <u>38.68'</u>
	<b>Bottom of utility field measurement:</b> <u>None</u> <b>Elevation:</b> <u>None</u>

<b>Facing:</b> East	<b>Utility Width/Spacing:</b>
---------------------	-------------------------------

### PLAN VIEW

### COORDINATES

	<b>Northing:</b> 7001500.5310 <b>Easting:</b> 11892692.7761 <u>COMMENTS/NOTES</u>
--	--

# TEST HOLE FORM

44200 WAXPOOL RD, SUITE 127 ASHBURN, VA 20147 | 703.378.0100 | WWW.MIDATLANTICLOCATING.COM

**Project:** M-0618-0201-CP01 ( Army Navy Drive ) **Prepared By:** Oscar Johnson **Date:** 2020-05-15

**City:** Arlington **State:** VA **Test Hole:** 21 of

**General Location:** Army Navy Dr

**UTILITY INFORMATION**

**Utility Size:** (2) 2 1/2" **Material:** Steel **Good Condition:** YES

**Utility Type:** Electric Conduits **Utility Owner:**

**ADDITIONAL UTILITY INFORMATION**

**Utility Size:** **Material:** **See Test Hole No.:**

**Utility Type:** None **Utility Owner:**

**SITE CONDITIONS**

**Field Condition:** Asphalt **Pavement thickness:** 15"

**Ground Condition:** Brown Soil/Rock

**FIRST & SECOND BENCHMARK INFORMATION**

**1st Elevation:** **1st Benchmark Description:**

**BM Check:**

**2nd Elevation:** **2nd Benchmark Description:**


**Elevation Datum:**

**FIELD MARKER INFORMATION**

**Type set:** Mag Nail **Elevation:** 42.33'

**Offset/Direction:** Nail is set C/L of Hole

**PROFILE VIEW**

	<p><b>Top of utility field measurement:</b> <u>2.62'</u> <b>Elevation:</b> <u>39.71'</u></p>	
	<p><b>Bottom of utility field measurement:</b> <u>None</u> <b>Elevation:</b> <u>None</u></p>	

**Facing:** East **Utility Width/Spacing:** 6"

**PLAN VIEW** **COORDINATES**

	<p><b>Northing:</b> 7001492.4285 <b>Easting:</b> 11892690.2269</p> <p><u>COMMENTS/NOTES</u></p>
--	---



# TEST HOLE FORM



44200 WAXPOOL RD, SUITE 127 ASHBURN, VA 20147 | 703.378.0100 | WWW.MIDATLANTICLOCATING.COM

<b>Project:</b> M-0618-0201-CP01 ( Army Navy Drive )	<b>Prepared By:</b> Oscar Johnson	<b>Date:</b> 2020-05-11
<b>City:</b> Arlington	<b>State:</b> VA	<b>Test Hole:</b> 22 of

**General Location:** Army Navy Dr.

### UTILITY INFORMATION

<b>Utility Size:</b> (5) 2 1/2"	<b>Material:</b> Steel	<b>Good Condition:</b> YES
<b>Utility Type:</b> Electric Conduits		<b>Utility Owner:</b>

### ADDITIONAL UTILITY INFORMATION

<b>Utility Size:</b>	<b>Material:</b>	<b>See Test Hole No.:</b>
<b>Utility Type:</b> None		<b>Utility Owner:</b>

### SITE CONDITIONS

<b>Field Condition:</b> Asphalt	<b>Pavement thickness:</b> 14"
<b>Ground Condition:</b> Brown Soil	

### FIRST & SECOND BENCHMARK INFORMATION

<b>1st Elevation:</b>	<b>1st Benchmark Description:</b>
<b>BM Check:</b>	
<b>2nd Elevation:</b>	<b>2nd Benchmark Description:</b>
<b>Elevation Datum:</b>	

### FIELD MARKER INFORMATION

<b>Type set:</b> Mag Nail	<b>Elevation:</b> 42.42'
<b>Offset/Direction:</b> Nail is set C/L of the Utility.	

### PROFILE VIEW

	<b>Top of utility field measurement:</b> <u>2.60'</u>	<b>Elevation:</b> <u>39.82'</u>
	<b>Bottom of utility field measurement:</b> <u>None</u>	<b>Elevation:</b> <u>None</u>

<b>Facing:</b> East	<b>Utility Width/Spacing:</b> 10"
---------------------	-----------------------------------

### PLAN VIEW

### COORDINATES

	<b>Northing:</b> 7001491.1424	<b>Easting:</b> 11892690.2049
	<b>COMMENTS/NOTES</b>	



# TEST HOLE FORM

44200 WAXPOOL RD, SUITE 127 ASHBURN, VA 20147 | 703.378.0100 | WWW.MIDATLANTICLOCATING.COM

<b>Project:</b> M-0618-0201-CP01 ( Army Navy Drive )	<b>Prepared By:</b> Oscar Johnson	<b>Date:</b> 2020-05-11
<b>City:</b> Arlington	<b>State:</b> VA	<b>Test Hole:</b> 24 of

**General Location:** Army Navy Dr

### UTILITY INFORMATION

<b>Utility Size:</b> Clear Hole	<b>Material:</b>	<b>Good Condition:</b> YES
<b>Utility Type:</b> None		<b>Utility Owner:</b>

### ADDITIONAL UTILITY INFORMATION

<b>Utility Size:</b>	<b>Material:</b>	<b>See Test Hole No.:</b>
<b>Utility Type:</b> None		<b>Utility Owner:</b>

### SITE CONDITIONS

<b>Field Condition:</b> Asphalt	<b>Pavement thickness:</b> 14"
<b>Ground Condition:</b> Brown Soil/Rock	

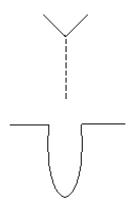
### FIRST & SECOND BENCHMARK INFORMATION

<b>1st Elevation:</b>	<b>1st Benchmark Description:</b>
<b>BM Check:</b>	
<b>2nd Elevation:</b>	<b>2nd Benchmark Description:</b>
<b>Elevation Datum:</b>	

### FIELD MARKER INFORMATION

<b>Type set:</b> Mag Nail	<b>Elevation:</b> 42.73'
<b>Offset/Direction:</b> Nail is set C/L of Hole	

### PROFILE VIEW

	<b>Top of utility field measurement:</b> <u>6.00'</u>	<b>Elevation:</b> <u>36.73'</u>
	<b>Bottom of utility field measurement:</b> <u>None</u>	<b>Elevation:</b> <u>None</u>

<b>Facing:</b> East	<b>Utility Width/Spacing:</b>
---------------------	-------------------------------

### PLAN VIEW

### COORDINATES

	<b>Northing:</b> 7001483.0329	<b>Easting:</b> 11892688.0888
	<b>COMMENTS/NOTES</b>	
Crew cleared 6.00' no utilities found		



# TEST HOLE FORM

44200 WAXPOOL RD, SUITE 127 ASHBURN, VA 20147 | 703.378.0100 | WWW.MIDATLANTICLOCATING.COM

<b>Project:</b> M-0618-0201-CP01 ( Army Navy Drive )	<b>Prepared By:</b> Oscar Johnson	<b>Date:</b> 2020-05-12
<b>City:</b> Arlington	<b>State:</b> VA	<b>Test Hole:</b> 25 of

**General Location:** Army Navy Dr

### UTILITY INFORMATION

<b>Utility Size:</b> 2 1/4"	<b>Material:</b> Steel	<b>Good Condition:</b> YES
<b>Utility Type:</b> Electric Conduits		<b>Utility Owner:</b>

### ADDITIONAL UTILITY INFORMATION

<b>Utility Size:</b>	<b>Material:</b>	<b>See Test Hole No.:</b>
<b>Utility Type:</b> None		<b>Utility Owner:</b>

### SITE CONDITIONS

<b>Field Condition:</b> Concrete	<b>Pavement thickness:</b> 5"
<b>Ground Condition:</b> Brown Soil	


### FIRST & SECOND BENCHMARK INFORMATION

<b>1st Elevation:</b>	<b>1st Benchmark Description:</b>
<b>BM Check:</b>	
<b>2nd Elevation:</b>	<b>2nd Benchmark Description:</b>
<b>Elevation Datum:</b>	

### FIELD MARKER INFORMATION

<b>Type set:</b> Chiseled "X"	<b>Elevation:</b> 42.81'
<b>Offset/Direction:</b> Chiseled "X" is set C/L of the Utility.	

### PROFILE VIEW

	<b>Top of utility field measurement:</b> <u>2.03'</u>	<b>Elevation:</b> <u>40.78'</u>
	<b>Bottom of utility field measurement:</b> <u>None</u>	<b>Elevation:</b> <u>None</u>

<b>Facing:</b> East	<b>Utility Width/Spacing:</b>
---------------------	-------------------------------

### PLAN VIEW

### COORDINATES

	<b>Northing:</b> 7001478.2716	<b>Easting:</b> 11892781.3134
	<u>COMMENTS/NOTES</u>	

# TEST HOLE FORM

44200 WAXPOOL RD, SUITE 127 ASHBURN, VA 20147 | 703.378.0100 | WWW.MIDATLANTICLOCATING.COM

<b>Project:</b> M-0618-0201-CP01 ( Army Navy Drive )	<b>Prepared By:</b> Oscar Johnson	<b>Date:</b> 2020-05-12
<b>City:</b> Arlington	<b>State:</b> VA	<b>Test Hole:</b> 26 of

**General Location:** Army Navy Dr

### UTILITY INFORMATION

<b>Utility Size:</b> (2) 2 1/4"	<b>Material:</b> Steel	<b>Good Condition:</b> YES
<b>Utility Type:</b> Electric Conduits		<b>Utility Owner:</b>

### ADDITIONAL UTILITY INFORMATION

<b>Utility Size:</b>	<b>Material:</b>	<b>See Test Hole No.:</b>
<b>Utility Type:</b> None		<b>Utility Owner:</b>

### SITE CONDITIONS

<b>Field Condition:</b> Concrete	<b>Pavement thickness:</b> 5"
<b>Ground Condition:</b> Brown Soil	

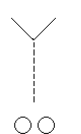
### FIRST & SECOND BENCHMARK INFORMATION

<b>1st Elevation:</b>	<b>1st Benchmark Description:</b>
<b>BM Check:</b>	
<b>2nd Elevation:</b>	<b>2nd Benchmark Description:</b>
<b>Elevation Datum:</b>	

### FIELD MARKER INFORMATION

<b>Type set:</b> Chiseled "X"	<b>Elevation:</b> 42.86'
<b>Offset/Direction:</b> Chiseled "X" is set C/L of the Utility.	

### PROFILE VIEW

	<b>Top of utility field measurement:</b> <u>1.55'</u> <b>Elevation:</b> <u>41.31'</u>
	<b>Bottom of utility field measurement:</b> <u>None</u> <b>Elevation:</b> <u>None</u>

<b>Facing:</b> East	<b>Utility Width/Spacing:</b> 5 1/2"
---------------------	--------------------------------------

### PLAN VIEW      COORDINATES

	<b>Northing:</b> 7001477.2506 <b>Easting:</b> 11892781.0173  <u>COMMENTS/NOTES</u>
--	--

<b>Project:</b> M-0618-0201-CP01 ( Army Navy Drive )	<b>Prepared By:</b> Oscar Johnson	<b>Date:</b> 2020-05-12
<b>City:</b> Arlington	<b>State:</b> VA	<b>Test Hole:</b> 27 of

**General Location:** Army Navy Dr

**UTILITY INFORMATION**

<b>Utility Size:</b> (4) 2 1/4"	<b>Material:</b> Steel	<b>Good Condition:</b> YES
<b>Utility Type:</b> Electric Conduits		<b>Utility Owner:</b>

**ADDITIONAL UTILITY INFORMATION**

<b>Utility Size:</b> (1) 3 1/2"	<b>Material:</b> Steel	<b>See Test Hole No.:</b>
<b>Utility Type:</b> Electric Conduit		<b>Utility Owner:</b>

**SITE CONDITIONS**

<b>Field Condition:</b> Concrete	<b>Pavement thickness:</b> 5"
<b>Ground Condition:</b> Brown Soil	

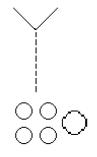
**FIRST & SECOND BENCHMARK INFORMATION**

<b>1st Elevation:</b>	<b>1st Benchmark Description:</b>
<b>BM Check:</b>	
<b>2nd Elevation:</b>	<b>2nd Benchmark Description:</b>
<b>Elevation Datum:</b>	

**FIELD MARKER INFORMATION**

<b>Type set:</b> Chiseled "X"	<b>Elevation:</b> 42.80'
<b>Offset/Direction:</b> Chiseled "X" is set C/L of the Utility.	

**PROFILE VIEW**

	<b>Top of utility field measurement:</b> <u>3.31'</u>	<b>Elevation:</b> <u>39.49'</u>
	<b>Bottom of utility field measurement:</b> <u>None</u>	<b>Elevation:</b> <u>None</u>

<b>Facing:</b> East	<b>Utility Width/Spacing:</b> 11 1/2"
---------------------	---------------------------------------

<b>PLAN VIEW</b>	<b>COORDINATES</b>
------------------	--------------------

	<b>Northing:</b> 7001475.8985 <b>Easting:</b> 11892780.8283  <p style="text-align: center;"><u>COMMENTS/NOTES</u></p>
--	---

# TEST HOLE FORM

44200 WAXPOOL RD, SUITE 127 ASHBURN, VA 20147 | 703.378.0100 | WWW.MIDATLANTICLOCATING.COM

<b>Project:</b> M-0618-0201-CP01 ( Army Navy Drive )	<b>Prepared By:</b> Oscar Johnson	<b>Date:</b> 2020-05-12
<b>City:</b> Arlington	<b>State:</b> VA	<b>Test Hole:</b> 28 of

**General Location:** Army Navy Dr

### UTILITY INFORMATION

<b>Utility Size:</b> (4) 2 1/4"	<b>Material:</b> P.E.	<b>Good Condition:</b> YES
<b>Utility Type:</b> Communication Conduits		<b>Utility Owner:</b>

### ADDITIONAL UTILITY INFORMATION

<b>Utility Size:</b>	<b>Material:</b>	<b>See Test Hole No.:</b>
<b>Utility Type:</b> None		<b>Utility Owner:</b>

### SITE CONDITIONS

<b>Field Condition:</b> Concrete	<b>Pavement thickness:</b> 5"
<b>Ground Condition:</b> Brown Soil	

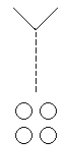
### FIRST & SECOND BENCHMARK INFORMATION

<b>1st Elevation:</b>	<b>1st Benchmark Description:</b>
<b>BM Check:</b>	
<b>2nd Elevation:</b>	<b>2nd Benchmark Description:</b>
<b>Elevation Datum:</b>	

### FIELD MARKER INFORMATION

<b>Type set:</b> Chiseled "X"	<b>Elevation:</b> 42.85'
<b>Offset/Direction:</b> Chiseled "X" is set C/L of the Utility.	

### PROFILE VIEW

	<b>Top of utility field measurement:</b> <u>4.17'</u> <b>Elevation:</b> <u>38.68'</u>
	<b>Bottom of utility field measurement:</b> <u>None</u> <b>Elevation:</b> <u>None</u>

<b>Facing:</b> East	<b>Utility Width/Spacing:</b>
---------------------	-------------------------------

### PLAN VIEW

### COORDINATES

	<b>Northing:</b> 7001470.3362 <b>Easting:</b> 11892778.5452  <u>COMMENTS/NOTES</u>
--	--

# TEST HOLE FORM

44200 WAXPOOL RD, SUITE 127 ASHBURN, VA 20147 | 703.378.0100 | WWW.MIDATLANTICLOCATING.COM

<b>Project:</b> M-0618-0201-CP01 ( Army Navy Drive )	<b>Prepared By:</b> Oscar Johnson	<b>Date:</b> 2020-05-22
<b>City:</b> Arlington	<b>State:</b> VA	<b>Test Hole:</b> 29 of

**General Location:** Army Navy Dr

### UTILITY INFORMATION

<b>Utility Size:</b> 1 1/2"	<b>Material:</b> PVC	<b>Good Condition:</b> YES
<b>Utility Type:</b> Electric Conduit		<b>Utility Owner:</b>

### ADDITIONAL UTILITY INFORMATION

<b>Utility Size:</b>	<b>Material:</b>	<b>See Test Hole No.:</b>
<b>Utility Type:</b> None		<b>Utility Owner:</b>

### SITE CONDITIONS

<b>Field Condition:</b> Concrete	<b>Pavement thickness:</b> 5"
<b>Ground Condition:</b> Brown Soil / Mud	

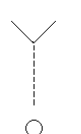
### FIRST & SECOND BENCHMARK INFORMATION

<b>1st Elevation:</b>	<b>1st Benchmark Description:</b>
<b>BM Check:</b>	
<b>2nd Elevation:</b>	<b>2nd Benchmark Description:</b>
<b>Elevation Datum:</b>	

### FIELD MARKER INFORMATION

<b>Type set:</b> Chiseled "X"	<b>Elevation:</b> 42.95'
<b>Offset/Direction:</b> Chiseled "X" is set C/L of the Utility.	

### PROFILE VIEW

	<b>Top of utility field measurement:</b> <u>1.50'</u> <b>Elevation:</b> <u>41.45'</u>
	<b>Bottom of utility field measurement:</b> <u>None</u> <b>Elevation:</b> <u>None</u>

<b>Facing:</b> East	<b>Utility Width/Spacing:</b>
---------------------	-------------------------------

### PLAN VIEW

### COORDINATES

	<b>Northing:</b> 7001462.1927 <b>Easting:</b> 11892774.1709  <b>COMMENTS/NOTES</b> Crew cleared to 6.00' found 1 utility at 1.50'
--	--

<b>Project:</b> M-0618-0201-CP01 ( Army Navy Drive )	<b>Prepared By:</b> Oscar Johnson	<b>Date:</b> 2020-05-08
<b>City:</b> Arlington	<b>State:</b> VA	<b>Test Hole:</b> 30 of

**General Location:** Army Navy Dr

### UTILITY INFORMATION

<b>Utility Size:</b> (4) 2 1/4"	<b>Material:</b> P.E.	<b>Good Condition:</b> YES
<b>Utility Type:</b> Communication Conduits		<b>Utility Owner:</b>

### ADDITIONAL UTILITY INFORMATION

<b>Utility Size:</b>	<b>Material:</b>	<b>See Test Hole No.:</b>
<b>Utility Type:</b> None		<b>Utility Owner:</b>

### SITE CONDITIONS

<b>Field Condition:</b> Asphalt	<b>Pavement thickness:</b> 13"
<b>Ground Condition:</b> Brown Soil / Rock	

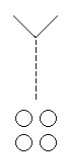
### FIRST & SECOND BENCHMARK INFORMATION

<b>1st Elevation:</b>	<b>1st Benchmark Description:</b>
<b>BM Check:</b>	
<b>2nd Elevation:</b>	<b>2nd Benchmark Description:</b>
<b>Elevation Datum:</b>	

### FIELD MARKER INFORMATION

<b>Type set:</b> Mag Nail	<b>Elevation:</b> 43.02'
<b>Offset/Direction:</b> Nail is set C/L of the Utility.	

### PROFILE VIEW

	<b>Top of utility field measurement:</b> <u>3.89'</u> <b>Elevation:</b> <u>39.13'</u>
	<b>Bottom of utility field measurement:</b> <u>None</u> <b>Elevation:</b> <u>None</u>

<b>Facing:</b> East	<b>Utility Width/Spacing:</b> 5"
---------------------	----------------------------------

### PLAN VIEW

### COORDINATES

	<b>Northing:</b> 7001469.4091 <b>Easting:</b> 11892809.7841  <u>COMMENTS/NOTES</u>
--	--

# TEST HOLE FORM

44200 WAXPOOL RD, SUITE 127 ASHBURN, VA 20147 | 703.378.0100 | WWW.MIDATLANTICLOCATING.COM

<b>Project:</b> M-0618-0201-CP01 ( Army Navy Drive )	<b>Prepared By:</b> Oscar Johnson	<b>Date:</b> 2020-05-08
<b>City:</b> Arlington	<b>State:</b> VA	<b>Test Hole:</b> 31 of

**General Location:** Army Navy Dr

### UTILITY INFORMATION

<b>Utility Size:</b> Clear Hole	<b>Material:</b>	<b>Good Condition:</b> YES
<b>Utility Type:</b> None		<b>Utility Owner:</b>

### ADDITIONAL UTILITY INFORMATION

<b>Utility Size:</b>	<b>Material:</b>	<b>See Test Hole No.:</b>
<b>Utility Type:</b> None		<b>Utility Owner:</b>

### SITE CONDITIONS

<b>Field Condition:</b> Asphalt	<b>Pavement thickness:</b> 13"
<b>Ground Condition:</b> Brown Soil / Rock	

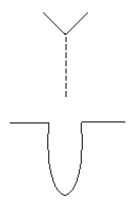
### FIRST & SECOND BENCHMARK INFORMATION

<b>1st Elevation:</b>	<b>1st Benchmark Description:</b>
<b>BM Check:</b>	
<b>2nd Elevation:</b>	<b>2nd Benchmark Description:</b>
<b>Elevation Datum:</b>	

### FIELD MARKER INFORMATION

<b>Type set:</b> Mag Nail	<b>Elevation:</b>
<b>Offset/Direction:</b> Nail is set C/L of Hole	

### PROFILE VIEW

	<b>Top of utility field measurement:</b> <u>6.00'</u>	<b>Elevation:</b>
	<b>Bottom of utility field measurement:</b> <u>None</u>	<b>Elevation:</b> <u>None</u>

<b>Facing:</b>	<b>Utility Width/Spacing:</b>
----------------	-------------------------------

### PLAN VIEW

### COORDINATES

	<b>Northing:</b> 7001466.1779	<b>Easting:</b> 11892803.6427
	<b>COMMENTS/NOTES</b>	
Crew cleared 6.00' no utilities found		



# TEST HOLE FORM



44200 WAXPOOL RD, SUITE 127 ASHBURN, VA 20147 | 703.378.0100 | WWW.MIDATLANTICLOCATING.COM

<b>Project:</b> M-0618-0201-CP01 ( Army Navy Drive )	<b>Prepared By:</b> Oscar Johnson	<b>Date:</b> 2020-05-13
<b>City:</b> Arlington	<b>State:</b> VA	<b>Test Hole:</b> 32 of

**General Location:** Army Navy Dr

### UTILITY INFORMATION

<b>Utility Size:</b> 40"	<b>Material:</b> RCP	<b>Good Condition:</b> YES
<b>Utility Type:</b> Storm Line		<b>Utility Owner:</b>

### ADDITIONAL UTILITY INFORMATION

<b>Utility Size:</b>	<b>Material:</b>	<b>See Test Hole No.:</b>
<b>Utility Type:</b> None		<b>Utility Owner:</b>

### SITE CONDITIONS

<b>Field Condition:</b> Grass	<b>Pavement thickness:</b>
<b>Ground Condition:</b> Brown Soil / Rock	

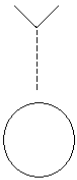
### FIRST & SECOND BENCHMARK INFORMATION

<b>1st Elevation:</b>	<b>1st Benchmark Description:</b>
<b>BM Check:</b>	
<b>2nd Elevation:</b>	<b>2nd Benchmark Description:</b>
<b>Elevation Datum:</b>	

### FIELD MARKER INFORMATION

<b>Type set:</b> Wooden Hub	<b>Elevation:</b> 44.27'
<b>Offset/Direction:</b> Hub is set C/L of the Utility.	

### PROFILE VIEW

	<b>Top of utility field measurement:</b> <u>12.58'</u>	<b>Elevation:</b> <u>31.69'</u>
	<b>Bottom of utility field measurement:</b> <u>None</u>	<b>Elevation:</b> <u>None</u>

<b>Facing:</b> North	<b>Utility Width/Spacing:</b>
----------------------	-------------------------------

### PLAN VIEW

### COORDINATES

	<b>Northing:</b> 7001581.3658	<b>Easting:</b> 11892818.8096
	<b><u>COMMENTS/NOTES</u></b>	



<b>Project:</b> M-0618-0201-CP01 ( Army Navy Drive )	<b>Prepared By:</b> Oscar Johnson	<b>Date:</b> 2020-05-13
<b>City:</b> Arlington	<b>State:</b> VA	<b>Test Hole:</b> 33 of

**General Location:** Army Navy Dr

**UTILITY INFORMATION**

<b>Utility Size:</b> Clear Hole	<b>Material:</b>	<b>Good Condition:</b> YES
<b>Utility Type:</b> None		<b>Utility Owner:</b>

**ADDITIONAL UTILITY INFORMATION**

<b>Utility Size:</b>	<b>Material:</b>	<b>See Test Hole No.:</b>
<b>Utility Type:</b> None		<b>Utility Owner:</b>

**SITE CONDITIONS**

<b>Field Condition:</b> Grass	<b>Pavement thickness:</b>
<b>Ground Condition:</b> Brown Soil / Rock	

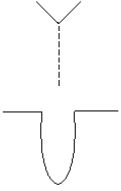
**FIRST & SECOND BENCHMARK INFORMATION**

<b>1st Elevation:</b>	<b>1st Benchmark Description:</b>
<b>BM Check:</b>	
<b>2nd Elevation:</b>	<b>2nd Benchmark Description:</b>
<b>Elevation Datum:</b>	

**FIELD MARKER INFORMATION**

<b>Type set:</b> Wooden Hub	<b>Elevation:</b> 44.20'
<b>Offset/Direction:</b> Hub is set C/L of Hole	

**PROFILE VIEW**

	<b>Top of utility field measurement:</b> <u>6.00'</u>	<b>Elevation:</b>
	<b>Bottom of utility field measurement:</b> <u>None</u>	<b>Elevation:</b> <u>None</u>

<b>Facing:</b> None	<b>Utility Width/Spacing:</b>
---------------------	-------------------------------

**PLAN VIEW**

**COORDINATES**

	<b>Northing:</b> 7001571.9163	<b>Eastng:</b> 11892824.3499
	<b>COMMENTS/NOTES</b>	
Crew cleared to 6.00' with no utilities found		

# TEST HOLE FORM

44200 WAXPOOL RD, SUITE 127 ASHBURN, VA 20147 | 703.378.0100 | WWW.MIDATLANTICLOCATING.COM

<b>Project:</b> M-0618-0201-CP01 ( Army Navy Drive )	<b>Prepared By:</b> Oscar Johnson	<b>Date:</b> 2020-05-13
<b>City:</b> Arlington	<b>State:</b> VA	<b>Test Hole:</b> 34 of

**General Location:** Army Navy Dr.

### UTILITY INFORMATION

<b>Utility Size:</b> (9) 2 1/4"	<b>Material:</b> P.E.	<b>Good Condition:</b> YES
<b>Utility Type:</b> Communication Conduits		<b>Utility Owner:</b>

### ADDITIONAL UTILITY INFORMATION

<b>Utility Size:</b>	<b>Material:</b>	<b>See Test Hole No.:</b>
<b>Utility Type:</b> None		<b>Utility Owner:</b>

### SITE CONDITIONS

<b>Field Condition:</b> Concrete	<b>Pavement thickness:</b> C = 6"
<b>Ground Condition:</b> Brown Soil	

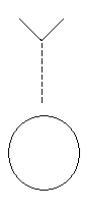
### FIRST & SECOND BENCHMARK INFORMATION

<b>1st Elevation:</b>	<b>1st Benchmark Description:</b>
<b>BM Check:</b>	
<b>2nd Elevation:</b>	<b>2nd Benchmark Description:</b>
<b>Elevation Datum:</b>	

### FIELD MARKER INFORMATION

<b>Type set:</b> Chiseled "X"	<b>Elevation:</b> 44.18'
<b>Offset/Direction:</b> Chiseled "X" is set C/L of the Utility.	

### PROFILE VIEW

	<b>Top of utility field measurement:</b> <u>3.85'</u>	<b>Elevation:</b> <u>40.33'</u>
	<b>Bottom of utility field measurement:</b> <u>None</u>	<b>Elevation:</b> <u>None</u>

<b>Facing:</b> East	<b>Utility Width/Spacing:</b>
---------------------	-------------------------------

### PLAN VIEW

### COORDINATES

	<b>Northing:</b> 7001577.1516	<b>Easting:</b> 11892820.3717
	<u>COMMENTS/NOTES</u>	

# TEST HOLE FORM

44200 WAXPOOL RD, SUITE 127 ASHBURN, VA 20147 | 703.378.0100 | WWW.MIDATLANTICLOCATING.COM

<b>Project:</b> M-0618-0201-CP01 ( Army Navy Drive )	<b>Prepared By:</b> Oscar Johnson	<b>Date:</b> 2020-05-13
<b>City:</b> Arlington	<b>State:</b> VA	<b>Test Hole:</b> 35 of

**General Location:** Army Navy Dr.

### UTILITY INFORMATION

<b>Utility Size:</b> 40"	<b>Material:</b> RCP	<b>Good Condition:</b> YES
<b>Utility Type:</b> Sanitary Line		<b>Utility Owner:</b>

### ADDITIONAL UTILITY INFORMATION

<b>Utility Size:</b>	<b>Material:</b>	<b>See Test Hole No.:</b>
<b>Utility Type:</b> None		<b>Utility Owner:</b>

### SITE CONDITIONS

<b>Field Condition:</b> Asphalt/ Concrete	<b>Pavement thickness:</b> A = 8" C = 6"
<b>Ground Condition:</b> Brown Soil	

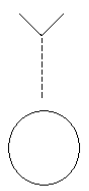
### FIRST & SECOND BENCHMARK INFORMATION

<b>1st Elevation:</b>	<b>1st Benchmark Description:</b>
<b>BM Check:</b>	
<b>2nd Elevation:</b>	<b>2nd Benchmark Description:</b>
<b>Elevation Datum:</b>	

### FIELD MARKER INFORMATION

<b>Type set:</b> Mag Nail	<b>Elevation:</b> 43.74'
<b>Offset/Direction:</b> Hub is set C/L of the Utility.	

### PROFILE VIEW

	<b>Top of utility field measurement:</b> <u>6.69'</u> <b>Elevation:</b> <u>37.05'</u>
	<b>Bottom of utility field measurement:</b> <u>None</u> <b>Elevation:</b> <u>None</u>

<b>Facing:</b> East	<b>Utility Width/Spacing:</b>
---------------------	-------------------------------

### PLAN VIEW

### COORDINATES

	<b>Northing:</b> 7001566.0889 <b>Easting:</b> 11892820.2067  <u>COMMENTS/NOTES</u>
--	--

<b>Project:</b> M-0618-0201-CP01 ( Army Navy Drive )	<b>Prepared By:</b> Oscar Johnson	<b>Date:</b> 2020-05-20
<b>City:</b> Arlington	<b>State:</b> VA	<b>Test Hole:</b> 39 of

**General Location:** Army Navy Dr

**UTILITY INFORMATION**

<b>Utility Size:</b> 4 1/2"	<b>Material:</b> Steel	<b>Good Condition:</b> YES
<b>Utility Type:</b> Communication Conduit		<b>Utility Owner:</b>

**ADDITIONAL UTILITY INFORMATION**

<b>Utility Size:</b>	<b>Material:</b>	<b>See Test Hole No.:</b>
<b>Utility Type:</b> None		<b>Utility Owner:</b>

**SITE CONDITIONS**

<b>Field Condition:</b> Asphalt	<b>Pavement thickness:</b> 9"
<b>Ground Condition:</b> Brown Soil	


**FIRST & SECOND BENCHMARK INFORMATION**

<b>1st Elevation:</b>	<b>1st Benchmark Description:</b>
<b>BM Check:</b>	
<b>2nd Elevation:</b>	<b>2nd Benchmark Description:</b>
<b>Elevation Datum:</b>	

**FIELD MARKER INFORMATION**

<b>Type set:</b> Mag Nail	<b>Elevation:</b> 44.30'
<b>Offset/Direction:</b> Nail is set C/L of the Utility.	

**PROFILE VIEW**

	<b>Top of utility field measurement:</b> <u>1.50</u> <b>Elevation:</b> <u>42.80'</u>
	<b>Bottom of utility field measurement:</b> <u>None</u> <b>Elevation:</b> <u>None</u>

<b>Facing:</b> East	<b>Utility Width/Spacing:</b>
---------------------	-------------------------------

<b>PLAN VIEW</b>	<b>COORDINATES</b>
------------------	--------------------

	<b>Northing:</b> 7001443.0695 <b>Easting:</b> 11893055.2108  <p style="text-align: center;"><u>COMMENTS/NOTES</u></p>
--	---

# TEST HOLE FORM

44200 WAXPOOL RD, SUITE 127 ASHBURN, VA 20147 | 703.378.0100 | WWW.MIDATLANTICLOCATING.COM

<b>Project:</b> M-0618-0201-CP01 ( Army Navy Drive )	<b>Prepared By:</b> Oscar Johnson	<b>Date:</b> 2020-05-20
<b>City:</b> Arlington	<b>State:</b> VA	<b>Test Hole:</b> 40 of

**General Location:** Army Navy Dr

### UTILITY INFORMATION

<b>Utility Size:</b> Clear Hole	<b>Material:</b>	<b>Good Condition:</b> YES
<b>Utility Type:</b> None		<b>Utility Owner:</b>

### ADDITIONAL UTILITY INFORMATION

<b>Utility Size:</b>	<b>Material:</b>	<b>See Test Hole No.:</b>
<b>Utility Type:</b> None		<b>Utility Owner:</b>

### SITE CONDITIONS

<b>Field Condition:</b> Grass	<b>Pavement thickness:</b>
<b>Ground Condition:</b> Brown Soil	

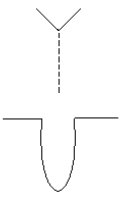
### FIRST & SECOND BENCHMARK INFORMATION

<b>1st Elevation:</b>	<b>1st Benchmark Description:</b>
<b>BM Check:</b>	
<b>2nd Elevation:</b>	<b>2nd Benchmark Description:</b>
<b>Elevation Datum:</b>	

### FIELD MARKER INFORMATION

<b>Type set:</b> Wooden Hub	<b>Elevation:</b> 44.74'
<b>Offset/Direction:</b> Hub is set C/L of the Utility.	

### PROFILE VIEW

	<b>Top of utility field measurement:</b> <u>6.00'</u>	<b>Elevation:</b> <u>38.74'</u>
	<b>Bottom of utility field measurement:</b> <u>None</u>	<b>Elevation:</b> <u>None</u>

<b>Facing:</b> None	<b>Utility Width/Spacing:</b>
---------------------	-------------------------------

### PLAN VIEW

### COORDINATES

	<b>Northing:</b> 7001433.8820	<b>Easting:</b> 11893047.2983
	<b><u>COMMENTS/NOTES</u></b>	

# TEST HOLE FORM

44200 WAXPOOL RD, SUITE 127 ASHBURN, VA 20147 | 703.378.0100 | WWW.MIDATLANTICLOCATING.COM

<b>Project:</b> M-0618-0201-CP01 ( Army Navy Drive )	<b>Prepared By:</b> Connor Quillen	<b>Date:</b> 2020-04-06
<b>City:</b> Arlington	<b>State:</b> VA	<b>Test Hole:</b> 41 of

**General Location:** S. Fern and Army Navy Dr.

### UTILITY INFORMATION

<b>Utility Size:</b> Clear Hole	<b>Material:</b>	<b>Good Condition:</b> YES
<b>Utility Type:</b> None		<b>Utility Owner:</b>

### ADDITIONAL UTILITY INFORMATION

<b>Utility Size:</b>	<b>Material:</b>	<b>See Test Hole No.:</b>
<b>Utility Type:</b> None		<b>Utility Owner:</b>

### SITE CONDITIONS

<b>Field Condition:</b> Grass	<b>Pavement thickness:</b>
<b>Ground Condition:</b> Brown Soil	

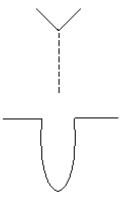
### FIRST & SECOND BENCHMARK INFORMATION

<b>1st Elevation:</b>	<b>1st Benchmark Description:</b>
<b>BM Check:</b>	
<b>2nd Elevation:</b>	<b>2nd Benchmark Description:</b>
<b>Elevation Datum:</b>	

### FIELD MARKER INFORMATION

<b>Type set:</b> Wooden Hub	<b>Elevation:</b> 43.52'
<b>Offset/Direction:</b> Hub is set C/L of the hole.	

### PROFILE VIEW

	<b>Top of utility field measurement:</b> <u>6.00'</u>	<b>Elevation:</b> <u>37.52'</u>
	<b>Bottom of utility field measurement:</b> <u>None</u>	<b>Elevation:</b> <u>None</u>

<b>Facing:</b> None	<b>Utility Width/Spacing:</b>
---------------------	-------------------------------

### PLAN VIEW

### COORDINATES

	<b>Northing:</b> 7001422.1423	<b>Easting:</b> 11893714.4594
	<b><u>COMMENTS/NOTES</u></b>	

# TEST HOLE FORM

44200 WAXPOOL RD, SUITE 127 ASHBURN, VA 20147 | 703.378.0100 | WWW.MIDATLANTICLOCATING.COM

<b>Project:</b> M-0618-0201-CP01 ( Army Navy Drive )	<b>Prepared By:</b> Cody Brown	<b>Date:</b> 2020-03-31
<b>City:</b> Arlington	<b>State:</b> VA	<b>Test Hole:</b> 48 of

**General Location:** Army Navy Drive

**UTILITY INFORMATION**

<b>Utility Size:</b> 20"	<b>Material:</b> Concrete	<b>Good Condition:</b> YES
<b>Utility Type:</b> Storm Line		<b>Utility Owner:</b>

**ADDITIONAL UTILITY INFORMATION**

<b>Utility Size:</b>	<b>Material:</b>	<b>See Test Hole No.:</b>
<b>Utility Type:</b> None		<b>Utility Owner:</b>

**SITE CONDITIONS**

<b>Field Condition:</b> Asphalt/ Concrete	<b>Pavement thickness:</b> A = 6" C = 8"
<b>Ground Condition:</b> Hard Brownsoil	

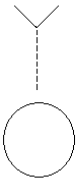
**FIRST & SECOND BENCHMARK INFORMATION**

<b>1st Elevation:</b>	<b>1st Benchmark Description:</b>
<b>BM Check:</b>	
<b>2nd Elevation:</b>	<b>2nd Benchmark Description:</b>
<b>Elevation Datum:</b>	

**FIELD MARKER INFORMATION**

<b>Type set:</b> Mag Nail	<b>Elevation:</b> 39.20'
<b>Offset/Direction:</b> Nail is set C/L of the Utility.	

**PROFILE VIEW**

	<b>Top of utility field measurement:</b> <u>1.92'</u>	<b>Elevation:</b> <u>37.28'</u>
	<b>Bottom of utility field measurement:</b> <u>None</u>	<b>Elevation:</b> <u>None</u>

<b>Facing:</b> Northeast	<b>Utility Width/Spacing:</b>
--------------------------	-------------------------------

<b>PLAN VIEW</b>	<b>COORDINATES</b>
------------------	--------------------

	<p><b>Northing:</b> 7001253.8352      <b>Easting:</b> 11894396.0262</p> <p style="text-align: center;"><u><b>COMMENTS/NOTES</b></u></p>
--	---

<b>Project:</b> M-0618-0201-CP01 ( Army Navy Drive )	<b>Prepared By:</b> Cody Brown	<b>Date:</b> 2020-03-31
<b>City:</b> Arlington	<b>State:</b> VA	<b>Test Hole:</b> 49 of

**General Location:** S.Eads and Army Navy Drive

**UTILITY INFORMATION**

<b>Utility Size:</b> 3 1/2"	<b>Material:</b> Cast Iron	<b>Good Condition:</b> YES
<b>Utility Type:</b> Unknown Function Pipe		<b>Utility Owner:</b>

**ADDITIONAL UTILITY INFORMATION**

<b>Utility Size:</b>	<b>Material:</b>	<b>See Test Hole No.:</b>
<b>Utility Type:</b> None		<b>Utility Owner:</b>

**SITE CONDITIONS**

<b>Field Condition:</b> Asphalt Road	<b>Pavement thickness:</b> A = 6" C = 10"
<b>Ground Condition:</b> Brownsoil and Brick	

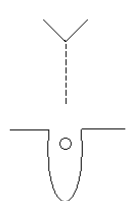
**FIRST & SECOND BENCHMARK INFORMATION**

<b>1st Elevation:</b>	<b>1st Benchmark Description:</b>
<b>BM Check:</b>	
<b>2nd Elevation:</b>	<b>2nd Benchmark Description:</b>
<b>Elevation Datum:</b>	

**FIELD MARKER INFORMATION**

<b>Type set:</b> Mag Nail	<b>Elevation:</b> 38.76'
<b>Offset/Direction:</b> Nail is set C/L of the Utility.	

**PROFILE VIEW**

	<b>Top of utility field measurement:</b> <u>3.94'</u>	<b>Elevation:</b> <u>34.82'</u>
	<b>Bottom of utility field measurement:</b> <u>6.00'</u>	<b>Elevation:</b> <u>32.76'</u>

<b>Facing:</b> Northeast	<b>Utility Width/Spacing:</b>
--------------------------	-------------------------------

**PLAN VIEW** **COORDINATES**

	<b>Northing:</b> 7001242.6565 <b>Easting:</b> 11894460.6761  <p style="text-align: center;"><u>COMMENTS/NOTES</u></p> Crew Cleared to 6.00'
--	---





# TEST HOLE FORM



44200 WAXPOOL RD, SUITE 127 ASHBURN, VA 20147 | 703.378.0100 | WWW.MIDATLANTICLOCATING.COM

**Project:** M-0618-0201-CP01 ( Army Navy Drive ) **Prepared By:** Oscar Johnson **Date:** 2020-04-08

**City:** Arlington **State:** VA **Test Hole:** 50 of

**General Location:** Army Navy Drive

### UTILITY INFORMATION

**Utility Size:** Clear Hole **Material:** **Good Condition:** YES

**Utility Type:** None **Utility Owner:**

### ADDITIONAL UTILITY INFORMATION

**Utility Size:** **Material:** **See Test Hole No.:**

**Utility Type:** None **Utility Owner:**

### SITE CONDITIONS

**Field Condition:** Asphalt **Pavement thickness:** 18"

**Ground Condition:** Brown Soil/ Rock

### FIRST & SECOND BENCHMARK INFORMATION

**1st Elevation:** **1st Benchmark Description:**

**BM Check:**

**2nd Elevation:** **2nd Benchmark Description:**

**Elevation Datum:**

### FIELD MARKER INFORMATION

**Type set:** Mag Nail **Elevation:** 37.20'

**Offset/Direction:** Nail is set C/L of the Utility.

### PROFILE VIEW

	<b>Top of utility field measurement:</b> <u>6.00'</u> <b>Elevation:</b> <u>31.20'</u>
	<b>Bottom of utility field measurement:</b> <u>None</u> <b>Elevation:</b> <u>None</u>

**Facing:** None **Utility Width/Spacing:**

### PLAN VIEW COORDINATES

**Northing:** 7001183.6470 **Easting:** 11894841.3310

**COMMENTS/NOTES**  
Crew Cleared 6.00' with no utilities found.

<b>Project:</b> M-0618-0201-CP01 ( Army Navy Drive )	<b>Prepared By:</b> Oscar Johnson	<b>Date:</b> 2020-03-27
<b>City:</b> Arlington	<b>State:</b> VA	<b>Test Hole:</b> 51 of

**General Location:** Army Navy Dr.

**UTILITY INFORMATION**

<b>Utility Size:</b> (3) 2 1/2"	<b>Material:</b> PVC	<b>Good Condition:</b> YES
<b>Utility Type:</b> Electric Conduits		<b>Utility Owner:</b>

**ADDITIONAL UTILITY INFORMATION**

<b>Utility Size:</b>	<b>Material:</b>	<b>See Test Hole No.:</b>
<b>Utility Type:</b> None		<b>Utility Owner:</b>

**SITE CONDITIONS**

<b>Field Condition:</b> Grass	<b>Pavement thickness:</b>
<b>Ground Condition:</b> Brown Soil	


**FIRST & SECOND BENCHMARK INFORMATION**

<b>1st Elevation:</b>	<b>1st Benchmark Description:</b>
<b>BM Check:</b>	
<b>2nd Elevation:</b>	<b>2nd Benchmark Description:</b>
<b>Elevation Datum:</b>	

**FIELD MARKER INFORMATION**

<b>Type set:</b> Wooden Hub	<b>Elevation:</b> 36.67'
<b>Offset/Direction:</b> Hub is set C/L of the Utility.	

**PROFILE VIEW**

	<b>Top of utility field measurement:</b> <u>5.02'</u> <b>Elevation:</b> <u>31.65'</u>
	<b>Bottom of utility field measurement:</b> <u>6.00'</u> <b>Elevation:</b> <u>30.67'</u>

<b>Facing:</b> West	<b>Utility Width/Spacing:</b>
---------------------	-------------------------------

**PLAN VIEW**

**COORDINATES**

	<b>Northing:</b> 7001154.7692 <b>Easting:</b> 11894852.4976
	<b>COMMENTS/NOTES</b> Crew cleared to 6.00'

<b>Project:</b> M-0618-0201-CP01 ( Army Navy Drive )	<b>Prepared By:</b> Oscar Johnson	<b>Date:</b> 2020-03-27
<b>City:</b> Arlington	<b>State:</b> VA	<b>Test Hole:</b> 52/53 of

**General Location:** Army Navy Dr.

### UTILITY INFORMATION

<b>Utility Size:</b> 36"	<b>Material:</b> Rough Pour Concrete	<b>Good Condition:</b> YES
<b>Utility Type:</b> Communication Ductbank		<b>Utility Owner:</b>

### ADDITIONAL UTILITY INFORMATION

<b>Utility Size:</b>	<b>Material:</b>	<b>See Test Hole No.:</b>
<b>Utility Type:</b> None		<b>Utility Owner:</b>

### SITE CONDITIONS

<b>Field Condition:</b> Asphalt	<b>Pavement thickness:</b> 16 1/2"
<b>Ground Condition:</b> Brown Soil	

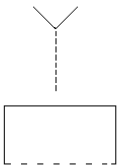
### FIRST & SECOND BENCHMARK INFORMATION

<b>1st Elevation:</b>	<b>1st Benchmark Description:</b>
<b>BM Check:</b>	
<b>2nd Elevation:</b>	<b>2nd Benchmark Description:</b>
<b>Elevation Datum:</b>	

### FIELD MARKER INFORMATION

<b>Type set:</b> Mag Nail	<b>Elevation:</b> 36.25'
<b>Offset/Direction:</b> Nail is set C/L of the Utility.	

### PROFILE VIEW

	<b>Top of utility field measurement:</b> <u>8.55'</u>	<b>Elevation:</b> <u>27.70'</u>
	<b>Bottom of utility field measurement:</b> <u>None</u>	<b>Elevation:</b> <u>None</u>

<b>Facing:</b> West	<b>Utility Width/Spacing:</b> 36"
---------------------	-----------------------------------

### PLAN VIEW

### COORDINATES

	<b>Northing:</b> 7001163.3598	<b>Easting:</b> 11894869.8897
	<b><u>COMMENTS/NOTES</u></b>	

<b>Project:</b> M-0618-0201-CP01 ( Army Navy Drive )	<b>Prepared By:</b> Connor Quillen	<b>Date:</b> 2020-03-27
<b>City:</b> Arlington	<b>State:</b> VA	<b>Test Hole:</b> 54 of

**General Location:** Army Navy Dr.

### UTILITY INFORMATION

<b>Utility Size:</b> Clear Hole	<b>Material:</b>	<b>Good Condition:</b> YES
<b>Utility Type:</b> None		<b>Utility Owner:</b>

### ADDITIONAL UTILITY INFORMATION

<b>Utility Size:</b>	<b>Material:</b>	<b>See Test Hole No.:</b>
<b>Utility Type:</b> None		<b>Utility Owner:</b>

### SITE CONDITIONS

<b>Field Condition:</b> Asphalt	<b>Pavement thickness:</b> 15"
<b>Ground Condition:</b> Brown Soil	

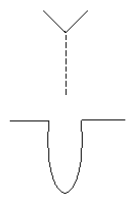
### FIRST & SECOND BENCHMARK INFORMATION

<b>1st Elevation:</b>	<b>1st Benchmark Description:</b>
<b>BM Check:</b>	
<b>2nd Elevation:</b>	<b>2nd Benchmark Description:</b>
<b>Elevation Datum:</b>	

### FIELD MARKER INFORMATION

<b>Type set:</b> Mag Nail	<b>Elevation:</b> 36.32'
<b>Offset/Direction:</b> Nail is set C/L of the Utility.	

### PROFILE VIEW

	<b>Top of utility field measurement:</b> <u>6.00'</u>	<b>Elevation:</b> <u>30.32'</u>
	<b>Bottom of utility field measurement:</b> <u>None</u>	<b>Elevation:</b> <u>None</u>

<b>Facing:</b> None	<b>Utility Width/Spacing:</b>
---------------------	-------------------------------

### PLAN VIEW

### COORDINATES

	<b>Northing:</b> 7001167.4710	<b>Easting:</b> 11894893.7091
	<b><u>COMMENTS/NOTES</u></b>	

<b>Project:</b> M-0618-0201-CP01 ( Army Navy Drive )	<b>Prepared By:</b> Connor Quillen	<b>Date:</b> 2020-03-27
<b>City:</b> Arlington	<b>State:</b> VA	<b>Test Hole:</b> 55 of

**General Location:** Army Navy Dr.

**UTILITY INFORMATION**

<b>Utility Size:</b> Unknown	<b>Material:</b> Concrete	<b>Good Condition:</b> YES
<b>Utility Type:</b> Electric Vault		<b>Utility Owner:</b>

**ADDITIONAL UTILITY INFORMATION**

<b>Utility Size:</b>	<b>Material:</b>	<b>See Test Hole No.:</b>
<b>Utility Type:</b> None		<b>Utility Owner:</b>

**SITE CONDITIONS**

<b>Field Condition:</b> Asphalt	<b>Pavement thickness:</b> 8"
<b>Ground Condition:</b> Brown Soil	

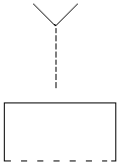
**FIRST & SECOND BENCHMARK INFORMATION**

<b>1st Elevation:</b>	<b>1st Benchmark Description:</b>
<b>BM Check:</b>	
<b>2nd Elevation:</b>	<b>2nd Benchmark Description:</b>
<b>Elevation Datum:</b>	

**FIELD MARKER INFORMATION**

<b>Type set:</b> Mag Nail	<b>Elevation:</b> 36.28'
<b>Offset/Direction:</b> Nail is set C/L of the hole.	

**PROFILE VIEW**

	<b>Top of utility field measurement:</b> <u>1.52'</u> <b>Elevation:</b> <u>34.76'</u>
	<b>Bottom of utility field measurement:</b> <u>None</u> <b>Elevation:</b> <u>None</u>

<b>Facing:</b> South	<b>Utility Width/Spacing:</b>
----------------------	-------------------------------

<b>PLAN VIEW</b>	<b>COORDINATES</b>
------------------	--------------------

	<b>Northing:</b> 7001165.6539 <b>Easting:</b> 11894899.9265  <p style="text-align: center;"><u>COMMENTS/NOTES</u></p>
--	---

# TEST HOLE FORM

44200 WAXPOOL RD, SUITE 127 ASHBURN, VA 20147 | 703.378.0100 | WWW.MIDATLANTICLOCATING.COM

<b>Project:</b> M-0618-0201-CP01 ( Army Navy Drive )	<b>Prepared By:</b> Connor Quillen	<b>Date:</b> 2020-03-27
<b>City:</b> Arlington	<b>State:</b> VA	<b>Test Hole:</b> 56 of

**General Location:** Army Navy Dr.

### UTILITY INFORMATION

<b>Utility Size:</b> Unknown	<b>Material:</b> Concrete	<b>Good Condition:</b> YES
<b>Utility Type:</b> Electric Vault		<b>Utility Owner:</b>

### ADDITIONAL UTILITY INFORMATION

<b>Utility Size:</b>	<b>Material:</b>	<b>See Test Hole No.:</b>
<b>Utility Type:</b> None		<b>Utility Owner:</b>

### SITE CONDITIONS

<b>Field Condition:</b> Asphalt	<b>Pavement thickness:</b> 8"
<b>Ground Condition:</b> Brown Soil	

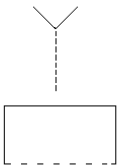
### FIRST & SECOND BENCHMARK INFORMATION

<b>1st Elevation:</b>	<b>1st Benchmark Description:</b>
<b>BM Check:</b>	
<b>2nd Elevation:</b>	<b>2nd Benchmark Description:</b>
<b>Elevation Datum:</b>	

### FIELD MARKER INFORMATION

<b>Type set:</b> Mag Nail	<b>Elevation:</b> 36.17'
<b>Offset/Direction:</b> Nail is set C/L of the hole.	

### PROFILE VIEW

	<b>Top of utility field measurement:</b> <u>2.24'</u>	<b>Elevation:</b> <u>33.93'</u>
	<b>Bottom of utility field measurement:</b> <u>None</u>	<b>Elevation:</b> <u>None</u>

<b>Facing:</b> South	<b>Utility Width/Spacing:</b>
----------------------	-------------------------------

### PLAN VIEW

### COORDINATES

	<b>Northing:</b> 7001162.6407	<b>Easting:</b> 11894906.4119
	<u>COMMENTS/NOTES</u>	

# TEST HOLE FORM

44200 WAXPOOL RD, SUITE 127 ASHBURN, VA 20147 | 703.378.0100 | WWW.MIDATLANTICLOCATING.COM

<b>Project:</b> M-0618-0201-CP01 ( Army Navy Drive )	<b>Prepared By:</b> Connor Quillen	<b>Date:</b> 2020-03-27
<b>City:</b> Arlington	<b>State:</b> VA	<b>Test Hole:</b> 57 of

**General Location:** Army Navy Dr.

### UTILITY INFORMATION

<b>Utility Size:</b> 4"	<b>Material:</b> Epoxy Coated Steel	<b>Good Condition:</b> YES
<b>Utility Type:</b> Gas Line		<b>Utility Owner:</b>

### ADDITIONAL UTILITY INFORMATION

<b>Utility Size:</b>	<b>Material:</b>	<b>See Test Hole No.:</b>
<b>Utility Type:</b> None		<b>Utility Owner:</b>

### SITE CONDITIONS

<b>Field Condition:</b> Asphalt	<b>Pavement thickness:</b> 8"
<b>Ground Condition:</b> Brown Soil	


### FIRST & SECOND BENCHMARK INFORMATION

<b>1st Elevation:</b>	<b>1st Benchmark Description:</b>
<b>BM Check:</b>	
<b>2nd Elevation:</b>	<b>2nd Benchmark Description:</b>
<b>Elevation Datum:</b>	

### FIELD MARKER INFORMATION

<b>Type set:</b> Mag Nail	<b>Elevation:</b> 36.14'
<b>Offset/Direction:</b> Nail is set C/L of the Utility.	

### PROFILE VIEW

	<b>Top of utility field measurement:</b> <u>2.57'</u> <b>Elevation:</b> <u>33.57'</u>
	<b>Bottom of utility field measurement:</b> <u>None</u> <b>Elevation:</b> <u>None</u>

<b>Facing:</b> North	<b>Utility Width/Spacing:</b>
----------------------	-------------------------------

### PLAN VIEW

### COORDINATES

	<b>Northing:</b> 7001162.7317 <b>Easting:</b> 11894914.5494  <u>COMMENTS/NOTES</u>
--	--

<b>Project:</b> M-0618-0201-CP01 ( Army Navy Drive )	<b>Prepared By:</b> Mike Cooper	<b>Date:</b> 2020-04-03
<b>City:</b> Arlington	<b>State:</b> VA	<b>Test Hole:</b> 58 of

**General Location:** Army Navy Dr.

### UTILITY INFORMATION

<b>Utility Size:</b> See Notes	<b>Material:</b> Concrete	<b>Good Condition:</b> YES
<b>Utility Type:</b> Communication Ductbank		<b>Utility Owner:</b>

### ADDITIONAL UTILITY INFORMATION

<b>Utility Size:</b>	<b>Material:</b>	<b>See Test Hole No.:</b>
<b>Utility Type:</b> None		<b>Utility Owner:</b>

### SITE CONDITIONS

<b>Field Condition:</b> Asphalt	<b>Pavement thickness:</b> 15"
<b>Ground Condition:</b> Brown Soil	

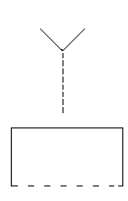
### FIRST & SECOND BENCHMARK INFORMATION

<b>1st Elevation:</b>	<b>1st Benchmark Description:</b>
<b>BM Check:</b>	
<b>2nd Elevation:</b>	<b>2nd Benchmark Description:</b>
<b>Elevation Datum:</b>	

### FIELD MARKER INFORMATION

<b>Type set:</b> Mag Nail	<b>Elevation:</b> 35.17'
<b>Offset/Direction:</b> Nail is set C/L of the Miss Utility Marks.	

### PROFILE VIEW

	<b>Top of utility field measurement:</b> <u>7.20'</u>	<b>Elevation:</b> <u>27.97'</u>
	<b>Bottom of utility field measurement:</b> <u>None</u>	<b>Elevation:</b> <u>None</u>

<b>Facing:</b> West	<b>Utility Width/Spacing:</b>
---------------------	-------------------------------

### PLAN VIEW

### COORDINATES

	<b>Northing:</b> 7001138.7123	<b>Easting:</b> 11894984.6736
	<b>COMMENTS/NOTES</b>	
Crew notes that they cleared 36" left and right in test hole to find an edge of duct with no results.		



<b>Project:</b> M-0618-0201-CP01 ( Army Navy Drive )	<b>Prepared By:</b> Mike Cooper	<b>Date:</b> 2020-04-08
<b>City:</b> Arlington	<b>State:</b> VA	<b>Test Hole:</b> 59 of

**General Location:** Army Navy Drive

**UTILITY INFORMATION**

<b>Utility Size:</b> Clear Hole	<b>Material:</b>	<b>Good Condition:</b> YES
<b>Utility Type:</b> None		<b>Utility Owner:</b>

**ADDITIONAL UTILITY INFORMATION**

<b>Utility Size:</b>	<b>Material:</b>	<b>See Test Hole No.:</b>
<b>Utility Type:</b> None		<b>Utility Owner:</b>

**SITE CONDITIONS**

<b>Field Condition:</b> Asphalt	<b>Pavement thickness:</b> 16"
<b>Ground Condition:</b> Brown Soil/ Rock	

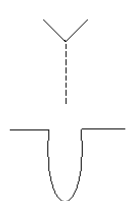
**FIRST & SECOND BENCHMARK INFORMATION**

<b>1st Elevation:</b>	<b>1st Benchmark Description:</b>
<b>BM Check:</b>	
<b>2nd Elevation:</b>	<b>2nd Benchmark Description:</b>
<b>Elevation Datum:</b>	

**FIELD MARKER INFORMATION**

<b>Type set:</b> Mag Nail	<b>Elevation:</b> 35.94'
<b>Offset/Direction:</b> Nail is set C/L of the Utility.	

**PROFILE VIEW**

	<b>Top of utility field measurement:</b> <u>6.00'</u>	<b>Elevation:</b> <u>29.94'</u>
	<b>Bottom of utility field measurement:</b> <u>None</u>	<b>Elevation:</b> <u>None</u>

<b>Facing:</b> None	<b>Utility Width/Spacing:</b>
---------------------	-------------------------------

**PLAN VIEW** **COORDINATES**

	<b>Northing:</b> 7001146.1357 <span style="float: right;"><b>Easting:</b> 11895019.0096</span>
	<b>COMMENTS/NOTES</b>
Crew Cleared 6.00' with no utilities found.	

# TEST HOLE FORM

44200 WAXPOOL RD, SUITE 127 ASHBURN, VA 20147 | 703.378.0100 | WWW.MIDATLANTICLOCATING.COM

<b>Project:</b> M-0618-0201-CP01 ( Army Navy Drive )	<b>Prepared By:</b> Mike Cooper	<b>Date:</b> 2020-04-03
<b>City:</b> Arlington	<b>State:</b> VA	<b>Test Hole:</b> 60 of

**General Location:** Army Navy Dr.

### UTILITY INFORMATION

<b>Utility Size:</b> Clear Hole	<b>Material:</b>	<b>Good Condition:</b> YES
<b>Utility Type:</b> None		<b>Utility Owner:</b>

### ADDITIONAL UTILITY INFORMATION

<b>Utility Size:</b>	<b>Material:</b>	<b>See Test Hole No.:</b>
<b>Utility Type:</b> None		<b>Utility Owner:</b>

### SITE CONDITIONS

<b>Field Condition:</b> Asphalt	<b>Pavement thickness:</b> 15"
<b>Ground Condition:</b> Brown Soil	

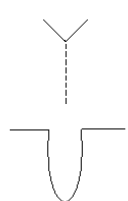
### FIRST & SECOND BENCHMARK INFORMATION

<b>1st Elevation:</b>	<b>1st Benchmark Description:</b>
<b>BM Check:</b>	
<b>2nd Elevation:</b>	<b>2nd Benchmark Description:</b>
<b>Elevation Datum:</b>	

### FIELD MARKER INFORMATION

<b>Type set:</b> Wooden Hub	<b>Elevation:</b> 35.08'
<b>Offset/Direction:</b> Wooden Hub is set C/L of the hole.	

### PROFILE VIEW

	<b>Top of utility field measurement:</b> <u>6.00'</u>	<b>Elevation:</b> <u>29.08'</u>
	<b>Bottom of utility field measurement:</b> <u>None</u>	<b>Elevation:</b> <u>None</u>

<b>Facing:</b> None	<b>Utility Width/Spacing:</b>
---------------------	-------------------------------

### PLAN VIEW

### COORDINATES

	<b>Northing:</b> 7001121.0862	<b>Easting:</b> 11895038.4838
	<b><u>COMMENTS/NOTES</u></b>	



# TEST HOLE FORM



44200 WAXPOOL RD, SUITE 127 ASHBURN, VA 20147 | 703.378.0100 | WWW.MIDATLANTICLOCATING.COM

<b>Project:</b> M-0618-0201-CP01 ( Army Navy Drive )	<b>Prepared By:</b> Mike Cooper	<b>Date:</b> 2020-04-03
<b>City:</b> Arlington	<b>State:</b> VA	<b>Test Hole:</b> 61 of

**General Location:** Army Navy Dr.

### UTILITY INFORMATION

<b>Utility Size:</b> 12 1/2"	<b>Material:</b> Cast Iron	<b>Good Condition:</b> YES
<b>Utility Type:</b> Water Line		<b>Utility Owner:</b>

### ADDITIONAL UTILITY INFORMATION

<b>Utility Size:</b>	<b>Material:</b>	<b>See Test Hole No.:</b>
<b>Utility Type:</b> None		<b>Utility Owner:</b>

### SITE CONDITIONS

<b>Field Condition:</b> Asphalt	<b>Pavement thickness:</b> 12"
<b>Ground Condition:</b> Brown Soil	

### FIRST & SECOND BENCHMARK INFORMATION

<b>1st Elevation:</b>	<b>1st Benchmark Description:</b>
<b>BM Check:</b>	
<b>2nd Elevation:</b>	<b>2nd Benchmark Description:</b>
<b>Elevation Datum:</b>	

### FIELD MARKER INFORMATION

<b>Type set:</b> Mag Nail	<b>Elevation:</b> 35.37'
<b>Offset/Direction:</b> Nail is set C/L of the Utility.	

### PROFILE VIEW

	<b>Top of utility field measurement:</b> <u>4.93'</u> <b>Elevation:</b> <u>30.44'</u>
	<b>Bottom of utility field measurement:</b> <u>None</u> <b>Elevation:</b> <u>None</u>

<b>Facing:</b> West	<b>Utility Width/Spacing:</b>
---------------------	-------------------------------

### PLAN VIEW      COORDINATES

	<b>Northing:</b> 7001127.8086 <b>Easting:</b> 11895034.2835 <b>COMMENTS/NOTES</b> Crew notes pipe appears to be in good conditions but has a thick dirt scale attached to the pipe.
--	---

# TEST HOLE FORM

44200 WAXPOOL RD, SUITE 127 ASHBURN, VA 20147 | 703.378.0100 | WWW.MIDATLANTICLOCATING.COM

<b>Project:</b> M-0618-0201-CP01 ( Army Navy Drive )	<b>Prepared By:</b> Oscar Johnson	<b>Date:</b> 2020-05-01
<b>City:</b> Arlington	<b>State:</b> VA	<b>Test Hole:</b> 62 of

**General Location:** Army Navy Dr

**UTILITY INFORMATION**

<b>Utility Size:</b> 18"	<b>Material:</b> Concrete	<b>Good Condition:</b> YES
<b>Utility Type:</b> Storm Line		<b>Utility Owner:</b>

**ADDITIONAL UTILITY INFORMATION**

<b>Utility Size:</b>	<b>Material:</b>	<b>See Test Hole No.:</b>
<b>Utility Type:</b> None		<b>Utility Owner:</b>

**SITE CONDITIONS**

<b>Field Condition:</b> Asphalt and Concrete	<b>Pavement thickness:</b> A= 8" C= 6"
<b>Ground Condition:</b> Brown Soil	

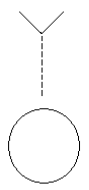
**FIRST & SECOND BENCHMARK INFORMATION**

<b>1st Elevation:</b>	<b>1st Benchmark Description:</b>
<b>BM Check:</b>	
<b>2nd Elevation:</b>	<b>2nd Benchmark Description:</b>
<b>Elevation Datum:</b>	

**FIELD MARKER INFORMATION**

<b>Type set:</b> Mag Nail	<b>Elevation:</b> 35.01'
<b>Offset/Direction:</b> Nail is set C/L of the Utility.	

**PROFILE VIEW**

	<b>Top of utility field measurement:</b> <u>3.74</u> <b>Elevation:</b> <u>31.27'</u>
	<b>Bottom of utility field measurement:</b> <u>None</u> <b>Elevation:</b> <u>None</u>

<b>Facing:</b> North	<b>Utility Width/Spacing:</b>
----------------------	-------------------------------

<b>PLAN VIEW</b>	<b>COORDINATES</b>
------------------	--------------------

	<b>Northing:</b> 7001050.6630 <b>Easting:</b> 11895153.6837  <p style="text-align: center;"><u>COMMENTS/NOTES</u></p>
--	---

# TEST HOLE FORM

44200 WAXPOOL RD, SUITE 127 ASHBURN, VA 20147 | 703.378.0100 | WWW.MIDATLANTICLOCATING.COM

<b>Project:</b> M-0618-0201-CP01 ( Army Navy Drive )	<b>Prepared By:</b> Oscar Johnson	<b>Date:</b> 2020-05-01
<b>City:</b> Arlington	<b>State:</b> VA	<b>Test Hole:</b> 63 of

**General Location:** Army Navy Dr

**UTILITY INFORMATION**

<b>Utility Size:</b> Clear Hole	<b>Material:</b>	<b>Good Condition:</b> YES
<b>Utility Type:</b> None		<b>Utility Owner:</b>

**ADDITIONAL UTILITY INFORMATION**

<b>Utility Size:</b>	<b>Material:</b>	<b>See Test Hole No.:</b>
<b>Utility Type:</b> None		<b>Utility Owner:</b>

**SITE CONDITIONS**

<b>Field Condition:</b> Asphalt and Concrete	<b>Pavement thickness:</b> A= 8" C= 6"
<b>Ground Condition:</b> Brown Soil	

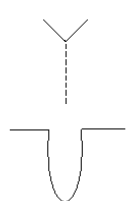
**FIRST & SECOND BENCHMARK INFORMATION**

<b>1st Elevation:</b>	<b>1st Benchmark Description:</b>
<b>BM Check:</b>	
<b>2nd Elevation:</b>	<b>2nd Benchmark Description:</b>
<b>Elevation Datum:</b>	

**FIELD MARKER INFORMATION**

<b>Type set:</b> Mag Nail	<b>Elevation:</b> 34.37'
<b>Offset/Direction:</b> Nail is set C/L of the hole.	

**PROFILE VIEW**

	<b>Top of utility field measurement:</b> <u>6.00'</u> <b>Elevation:</b> <u>28.37'</u>
	<b>Bottom of utility field measurement:</b> <u>None</u> <b>Elevation:</b> <u>None</u>

<b>Facing:</b> None	<b>Utility Width/Spacing:</b>
---------------------	-------------------------------

<b>PLAN VIEW</b>	<b>COORDINATES</b>
------------------	--------------------

	<b>Northing:</b> 7000948.1948 <b>Easting:</b> 11895212.1232 <p style="text-align: center;"><b>COMMENTS/NOTES</b></p> Crew Cleared 6.00' with no utilities found.
--	---



# TEST HOLE FORM



44200 WAXPOOL RD, SUITE 127 ASHBURN, VA 20147 | 703.378.0100 | WWW.MIDATLANTICLOCATING.COM

<b>Project:</b> M-0618-0201-CP01 ( Army Navy Drive )	<b>Prepared By:</b> Oscar Johnson	<b>Date:</b> 2020-04-02
<b>City:</b> Arlington	<b>State:</b> VA	<b>Test Hole:</b> 64 of

**General Location:** Army Navy Dr.

## UTILITY INFORMATION

<b>Utility Size:</b> Clear Hole	<b>Material:</b>	<b>Good Condition:</b> YES
<b>Utility Type:</b> None		<b>Utility Owner:</b>

## ADDITIONAL UTILITY INFORMATION

<b>Utility Size:</b>	<b>Material:</b>	<b>See Test Hole No.:</b>
<b>Utility Type:</b> None		<b>Utility Owner:</b>

## SITE CONDITIONS

<b>Field Condition:</b> Asphalt	<b>Pavement thickness:</b> 14"
<b>Ground Condition:</b> Brown Soil	

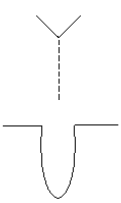
## FIRST & SECOND BENCHMARK INFORMATION

<b>1st Elevation:</b>	<b>1st Benchmark Description:</b>
<b>BM Check:</b>	
<b>2nd Elevation:</b>	<b>2nd Benchmark Description:</b>
<b>Elevation Datum:</b>	

## FIELD MARKER INFORMATION

<b>Type set:</b> Mag Nail	<b>Elevation:</b> 29.43'
<b>Offset/Direction:</b> Nail is set C/L of the hole.	

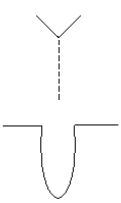
## PROFILE VIEW

	<b>Top of utility field measurement:</b> <u>6.00'</u>	<b>Elevation:</b> <u>23.43'</u>
	<b>Bottom of utility field measurement:</b> <u>None</u>	<b>Elevation:</b> <u>None</u>

<b>Facing:</b> None	<b>Utility Width/Spacing:</b>
---------------------	-------------------------------

## PLAN VIEW

## COORDINATES

	<b>Northing:</b> 7000664.6888	<b>Easting:</b> 11895210.8451
	<b>COMMENTS/NOTES</b>	

# TEST HOLE FORM

44200 WAXPOOL RD, SUITE 127 ASHBURN, VA 20147 | 703.378.0100 | WWW.MIDATLANTICLOCATING.COM

<b>Project:</b> M-0618-0201-CP01 ( Army Navy Drive )	<b>Prepared By:</b> Oscar Johnson	<b>Date:</b> 2020-05-04
<b>City:</b> Arlington	<b>State:</b> VA	<b>Test Hole:</b> 65 of

**General Location:** Army Navy Dr.

**UTILITY INFORMATION**

<b>Utility Size:</b> 24"	<b>Material:</b> RCP	<b>Good Condition:</b> YES
<b>Utility Type:</b> Storm Line		<b>Utility Owner:</b>

**ADDITIONAL UTILITY INFORMATION**

<b>Utility Size:</b>	<b>Material:</b>	<b>See Test Hole No.:</b>
<b>Utility Type:</b> None		<b>Utility Owner:</b>

**SITE CONDITIONS**

<b>Field Condition:</b> Asphalt/ Concrete	<b>Pavement thickness:</b> A = 8" C = 6"
<b>Ground Condition:</b> Brown Soil	

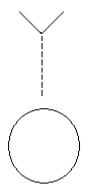
**FIRST & SECOND BENCHMARK INFORMATION**

<b>1st Elevation:</b>	<b>1st Benchmark Description:</b>
<b>BM Check:</b>	
<b>2nd Elevation:</b>	<b>2nd Benchmark Description:</b>
<b>Elevation Datum:</b>	

**FIELD MARKER INFORMATION**

<b>Type set:</b> Grass	<b>Elevation:</b> 29.47'
<b>Offset/Direction:</b> Hub is set C/L of the Utility.	

**PROFILE VIEW**

	<p><b>Top of utility field measurement:</b> <u>3.54'</u>      <b>Elevation:</b> <u>25.93'</u></p> <p><b>Bottom of utility field measurement:</b> <u>None</u>      <b>Elevation:</b> <u>None</u></p>
---	---

<b>Facing:</b> South	<b>Utility Width/Spacing:</b>
----------------------	-------------------------------

<b>PLAN VIEW</b>	<b>COORDINATES</b>
------------------	--------------------

	<p><b>Northing:</b> 7000653.7922      <b>Easting:</b> 11895233.7105</p> <p style="text-align: center;"><u><b>COMMENTS/NOTES</b></u></p>
--	---

# TEST HOLE FORM

44200 WAXPOOL RD, SUITE 127 ASHBURN, VA 20147 | 703.378.0100 | WWW.MIDATLANTICLOCATING.COM

<b>Project:</b> M-0618-0201-CP01 ( Army Navy Drive )	<b>Prepared By:</b> Oscar Johnson	<b>Date:</b> 2020-04-23
<b>City:</b> Arlington	<b>State:</b> VA	<b>Test Hole:</b> 66 of

**General Location:** Army Navy Drive

### UTILITY INFORMATION

<b>Utility Size:</b> Clear Hole	<b>Material:</b>	<b>Good Condition:</b> YES
<b>Utility Type:</b> None		<b>Utility Owner:</b>

### ADDITIONAL UTILITY INFORMATION

<b>Utility Size:</b>	<b>Material:</b>	<b>See Test Hole No.:</b>
<b>Utility Type:</b> None		<b>Utility Owner:</b>

### SITE CONDITIONS

<b>Field Condition:</b> Grass	<b>Pavement thickness:</b> N/A
<b>Ground Condition:</b> Brown Soil/ Rock/ Roots	

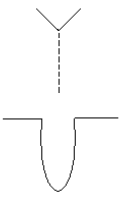
### FIRST & SECOND BENCHMARK INFORMATION

<b>1st Elevation:</b>	<b>1st Benchmark Description:</b>
<b>BM Check:</b>	
<b>2nd Elevation:</b>	<b>2nd Benchmark Description:</b>
<b>Elevation Datum:</b>	

### FIELD MARKER INFORMATION

<b>Type set:</b> Wooden Hub	<b>Elevation:</b> 53.86'
<b>Offset/Direction:</b> Hub is set C/L of the Utility.	

### PROFILE VIEW

	<b>Top of utility field measurement:</b> <u>16.00'</u>	<b>Elevation:</b> <u>37.86'</u>
	<b>Bottom of utility field measurement:</b> <u>None</u>	<b>Elevation:</b> <u>None</u>

<b>Facing:</b> None	<b>Utility Width/Spacing:</b>
---------------------	-------------------------------

### PLAN VIEW

### COORDINATES

	<b>Northing:</b> 7001654.4272	<b>Easting:</b> 11892065.7144
	<b>COMMENTS/NOTES</b>	
Crew cleared 16.00' with no utilities found.		



<b>Project:</b> M-0618-0201-CP01 ( Army Navy Drive )	<b>Prepared By:</b> Oscar Johnson	<b>Date:</b> 2020-04-22
<b>City:</b> Arlington	<b>State:</b> VA	<b>Test Hole:</b> 67 of

**General Location:** Army Navy Drive

**UTILITY INFORMATION**

<b>Utility Size:</b> Clear Hole	<b>Material:</b>	<b>Good Condition:</b> YES
<b>Utility Type:</b> None		<b>Utility Owner:</b>

**ADDITIONAL UTILITY INFORMATION**

<b>Utility Size:</b>	<b>Material:</b>	<b>See Test Hole No.:</b>
<b>Utility Type:</b> None		<b>Utility Owner:</b>

**SITE CONDITIONS**

<b>Field Condition:</b> Concrete	<b>Pavement thickness:</b> 7"
<b>Ground Condition:</b> Brown Soil/ Rock/ Concrete	

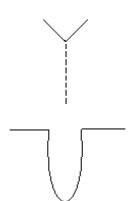
**FIRST & SECOND BENCHMARK INFORMATION**

<b>1st Elevation:</b>	<b>1st Benchmark Description:</b>
<b>BM Check:</b>	
<b>2nd Elevation:</b>	<b>2nd Benchmark Description:</b>
<b>Elevation Datum:</b>	

**FIELD MARKER INFORMATION**

<b>Type set:</b> Chiseled "X"	<b>Elevation:</b> 49.13'
<b>Offset/Direction:</b> Chiseled "X" is set C/L of the Utility.	

**PROFILE VIEW**

	<b>Top of utility field measurement:</b> <u>16.00'</u>	<b>Elevation:</b> <u>33.13'</u>
	<b>Bottom of utility field measurement:</b> <u>None</u>	<b>Elevation:</b> <u>None</u>

<b>Facing:</b> None	<b>Utility Width/Spacing:</b>
---------------------	-------------------------------

**PLAN VIEW**

**COORDINATES**

	<b>Northing:</b> 7001673.3464 <b>Easting:</b> 11892195.9242
	<b>COMMENTS/NOTES</b>
Crew cleared 16.00' with no utilities found.	



# TEST HOLE FORM



44200 WAXPOOL RD, SUITE 127 ASHBURN, VA 20147 | 703.378.0100 | WWW.MIDATLANTICLOCATING.COM

<b>Project:</b> M-0618-0201-CP01 ( Army Navy Drive )	<b>Prepared By:</b> Oscar Johnson	<b>Date:</b> 2020-04-29
<b>City:</b> Arlington	<b>State:</b> VA	<b>Test Hole:</b> 68 of

**General Location:** Army Navy Drive

### UTILITY INFORMATION

<b>Utility Size:</b> 4"	<b>Material:</b> Steel	<b>Good Condition:</b> YES
<b>Utility Type:</b> Electric Conduit		<b>Utility Owner:</b>

### ADDITIONAL UTILITY INFORMATION

<b>Utility Size:</b>	<b>Material:</b>	<b>See Test Hole No.:</b>
<b>Utility Type:</b> None		<b>Utility Owner:</b>

### SITE CONDITIONS

<b>Field Condition:</b> Brick	<b>Pavement thickness:</b> N/A
<b>Ground Condition:</b> Brown Soil/ Rock	

### FIRST & SECOND BENCHMARK INFORMATION

<b>1st Elevation:</b>	<b>1st Benchmark Description:</b>
<b>BM Check:</b>	
<b>2nd Elevation:</b>	<b>2nd Benchmark Description:</b>
<b>Elevation Datum:</b>	

### FIELD MARKER INFORMATION

<b>Type set:</b> Mag Nail	<b>Elevation:</b> 46.80'
<b>Offset/Direction:</b> Nail is set C/L of the Utility.	

### PROFILE VIEW

	<b>Top of utility field measurement:</b> <u>2.84'</u> <b>Elevation:</b> <u>43.96'</u>
	<b>Bottom of utility field measurement:</b> <u>16.00'</u> <b>Elevation:</b> <u>30.80'</u>

<b>Facing:</b>	<b>Utility Width/Spacing:</b>
----------------	-------------------------------

### PLAN VIEW

### COORDINATES

	<b>Northing:</b> 7001545.1537 <b>Easting:</b> 11892202.1536  <b>COMMENTS/NOTES</b> Crew cleared 16.00' and found UGE at 2.84'
--	--

<b>Project:</b> M-0618-0201-CP01 ( Army Navy Drive )	<b>Prepared By:</b> Oscar Johnson	<b>Date:</b> 2020-04-29
<b>City:</b> Arlington	<b>State:</b> VA	<b>Test Hole:</b> 69 of

**General Location:** Army Navy Drive

### UTILITY INFORMATION

<b>Utility Size:</b> Clear Hole	<b>Material:</b>	<b>Good Condition:</b> YES
<b>Utility Type:</b> None		<b>Utility Owner:</b>

### ADDITIONAL UTILITY INFORMATION

<b>Utility Size:</b>	<b>Material:</b>	<b>See Test Hole No.:</b>
<b>Utility Type:</b> None		<b>Utility Owner:</b>

### SITE CONDITIONS

<b>Field Condition:</b> Grass	<b>Pavement thickness:</b> N/A
<b>Ground Condition:</b> Brown Soil/ Rock	

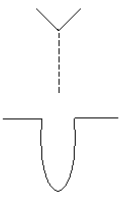
### FIRST & SECOND BENCHMARK INFORMATION

<b>1st Elevation:</b>	<b>1st Benchmark Description:</b>
<b>BM Check:</b>	
<b>2nd Elevation:</b>	<b>2nd Benchmark Description:</b>
<b>Elevation Datum:</b>	

### FIELD MARKER INFORMATION

<b>Type set:</b> Wooden Hub	<b>Elevation:</b> 50.57'
<b>Offset/Direction:</b> Hub is set C/L of the hole.	

### PROFILE VIEW

	<b>Top of utility field measurement:</b> <u>16.00</u>	<b>Elevation:</b> <u>34.57'</u>
	<b>Bottom of utility field measurement:</b> <u>None</u>	<b>Elevation:</b> <u>None</u>

<b>Facing:</b> None	<b>Utility Width/Spacing:</b>
---------------------	-------------------------------

### PLAN VIEW

### COORDINATES

	<b>Northing:</b> 7001535.1741	<b>Easting:</b> 11892070.9397
	<b>COMMENTS/NOTES</b>	
Crew cleared 16.00' with no utilities found.		

# TEST HOLE FORM

44200 WAXPOOL RD, SUITE 127 ASHBURN, VA 20147 | 703.378.0100 | WWW.MIDATLANTICLOCATING.COM

<b>Project:</b> M-0618-0201-CP01 ( Army Navy Drive )	<b>Prepared By:</b> Oscar Johnson	<b>Date:</b> 2020-04-21
<b>City:</b> Arlington	<b>State:</b> VA	<b>Test Hole:</b> 71 of

**General Location:** Army Navy Drive

### UTILITY INFORMATION

<b>Utility Size:</b> Clear Hole	<b>Material:</b>	<b>Good Condition:</b> YES
<b>Utility Type:</b> None		<b>Utility Owner:</b>

### ADDITIONAL UTILITY INFORMATION

<b>Utility Size:</b>	<b>Material:</b>	<b>See Test Hole No.:</b>
<b>Utility Type:</b> None		<b>Utility Owner:</b>

### SITE CONDITIONS

<b>Field Condition:</b> Concrete	<b>Pavement thickness:</b> 5" Concrete
<b>Ground Condition:</b> Brown Soil	

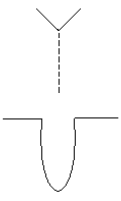
### FIRST & SECOND BENCHMARK INFORMATION

<b>1st Elevation:</b>	<b>1st Benchmark Description:</b>
<b>BM Check:</b>	
<b>2nd Elevation:</b>	<b>2nd Benchmark Description:</b>
<b>Elevation Datum:</b>	

### FIELD MARKER INFORMATION

<b>Type set:</b> Chiseled "X"	<b>Elevation:</b> 45.96'
<b>Offset/Direction:</b> Chiseled "X" is set C/L of the Utility.	

### PROFILE VIEW

	<b>Top of utility field measurement:</b> <u>6.00'</u>	<b>Elevation:</b> <u>39.96'</u>
	<b>Bottom of utility field measurement:</b> <u>None</u>	<b>Elevation:</b> <u>None</u>

<b>Facing:</b> None	<b>Utility Width/Spacing:</b>
---------------------	-------------------------------

### PLAN VIEW

### COORDINATES

	<b>Northing:</b> 7001646.8348	<b>Easting:</b> 11892275.7310
	<b>COMMENTS/NOTES</b>	
Crew Cleared 6.00" with no utilities found.		

<b>Project:</b> M-0618-0201-CP01 ( Army Navy Drive )	<b>Prepared By:</b> Oscar Johnson	<b>Date:</b> 2020-05-20
<b>City:</b> Arlington	<b>State:</b> VA	<b>Test Hole:</b> 73 of

**General Location:** Army Navy Dr

### UTILITY INFORMATION

<b>Utility Size:</b> Clear Hole	<b>Material:</b>	<b>Good Condition:</b> YES
<b>Utility Type:</b> None		<b>Utility Owner:</b>

### ADDITIONAL UTILITY INFORMATION

<b>Utility Size:</b>	<b>Material:</b>	<b>See Test Hole No.:</b>
<b>Utility Type:</b> None		<b>Utility Owner:</b>

### SITE CONDITIONS

<b>Field Condition:</b> Asphalt/ Concrete	<b>Pavement thickness:</b> A = 5" / C = 8"
<b>Ground Condition:</b> Brown Soil / Rock	

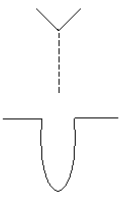
### FIRST & SECOND BENCHMARK INFORMATION

<b>1st Elevation:</b>	<b>1st Benchmark Description:</b>
<b>BM Check:</b>	
<b>2nd Elevation:</b>	<b>2nd Benchmark Description:</b>
<b>Elevation Datum:</b>	

### FIELD MARKER INFORMATION

<b>Type set:</b> Mag Nail	<b>Elevation:</b> 41.77'
<b>Offset/Direction:</b> Nail is set C/L of the Utility.	

### PROFILE VIEW

	<b>Top of utility field measurement:</b> <u>6.00'</u>	<b>Elevation:</b> <u>35.77'</u>
	<b>Bottom of utility field measurement:</b> <u>None</u>	<b>Elevation:</b> <u>None</u>

<b>Facing:</b> None	<b>Utility Width/Spacing:</b>
---------------------	-------------------------------

### PLAN VIEW

### COORDINATES

	<b>Northing:</b> 7001545.6297	<b>Easting:</b> 11892484.6346
	<b><u>COMMENTS/NOTES</u></b>	

# TEST HOLE FORM

44200 WAXPOOL RD, SUITE 127 ASHBURN, VA 20147 | 703.378.0100 | WWW.MIDATLANTICLOCATING.COM

<b>Project:</b> M-0618-0201-CP01 ( Army Navy Drive )	<b>Prepared By:</b> Oscar Johnson	<b>Date:</b> 2020-05-14
<b>City:</b> Arlington	<b>State:</b> VA	<b>Test Hole:</b> 75 of

**General Location:** Army Navy Dr.

### UTILITY INFORMATION

<b>Utility Size:</b> Clear Hole	<b>Material:</b>	<b>Good Condition:</b> YES
<b>Utility Type:</b> None		<b>Utility Owner:</b>

### ADDITIONAL UTILITY INFORMATION

<b>Utility Size:</b>	<b>Material:</b>	<b>See Test Hole No.:</b>
<b>Utility Type:</b> None		<b>Utility Owner:</b>

### SITE CONDITIONS

<b>Field Condition:</b> Grass	<b>Pavement thickness:</b>
<b>Ground Condition:</b> Brown Soil	

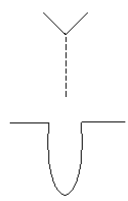
### FIRST & SECOND BENCHMARK INFORMATION

<b>1st Elevation:</b>	<b>1st Benchmark Description:</b>
<b>BM Check:</b>	
<b>2nd Elevation:</b>	<b>2nd Benchmark Description:</b>
<b>Elevation Datum:</b>	

### FIELD MARKER INFORMATION

<b>Type set:</b> Grass	<b>Elevation:</b> 44.33'
<b>Offset/Direction:</b> Hub is set C/L of the Utility.	

### PROFILE VIEW

	<b>Top of utility field measurement:</b> <u>16.00'</u>	<b>Elevation:</b> <u>28.33'</u>
	<b>Bottom of utility field measurement:</b> <u>None</u>	<b>Elevation:</b> <u>None</u>

<b>Facing:</b> None	<b>Utility Width/Spacing:</b>
---------------------	-------------------------------

### PLAN VIEW

### COORDINATES

	<b>Northing:</b> 7001604.9382	<b>Easting:</b> 11892690.3409
	<u>COMMENTS/NOTES</u>	

# TEST HOLE FORM

44200 WAXPOOL RD, SUITE 127 ASHBURN, VA 20147 | 703.378.0100 | WWW.MIDATLANTICLOCATING.COM

<b>Project:</b> M-0618-0201-CP01 ( Army Navy Drive )	<b>Prepared By:</b> Oscar Johnson	<b>Date:</b> 2020-05-18
<b>City:</b> Arlington	<b>State:</b> VA	<b>Test Hole:</b> 76 of

**General Location:** Army Navy Dr.

### UTILITY INFORMATION

<b>Utility Size:</b> Clear Hole	<b>Material:</b>	<b>Good Condition:</b> YES
<b>Utility Type:</b> None		<b>Utility Owner:</b>

### ADDITIONAL UTILITY INFORMATION

<b>Utility Size:</b>	<b>Material:</b>	<b>See Test Hole No.:</b>
<b>Utility Type:</b> None		<b>Utility Owner:</b>

### SITE CONDITIONS

<b>Field Condition:</b> Grass	<b>Pavement thickness:</b>
<b>Ground Condition:</b> Brown Soil	

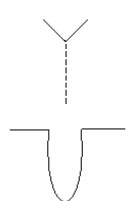
### FIRST & SECOND BENCHMARK INFORMATION

<b>1st Elevation:</b>	<b>1st Benchmark Description:</b>
<b>BM Check:</b>	
<b>2nd Elevation:</b>	<b>2nd Benchmark Description:</b>
<b>Elevation Datum:</b>	

### FIELD MARKER INFORMATION

<b>Type set:</b> Grass	<b>Elevation:</b> 44.04'
<b>Offset/Direction:</b> Hub is set C/L of the Utility.	

### PROFILE VIEW

	<b>Top of utility field measurement:</b> <u>16.00'</u>	<b>Elevation:</b> <u>28.04'</u>
	<b>Bottom of utility field measurement:</b> <u>None</u>	<b>Elevation:</b> <u>None</u>

<b>Facing:</b> None	<b>Utility Width/Spacing:</b>
---------------------	-------------------------------

### PLAN VIEW

### COORDINATES

	<b>Northing:</b> 7001575.1915	<b>Easting:</b> 11892804.0437
	<b><u>COMMENTS/NOTES</u></b>	

# TEST HOLE FORM

44200 WAXPOOL RD, SUITE 127 ASHBURN, VA 20147 | 703.378.0100 | WWW.MIDATLANTICLOCATING.COM

<b>Project:</b> M-0618-0201-CP01 ( Army Navy Drive )	<b>Prepared By:</b> Oscar Johnson	<b>Date:</b> 2020-05-08
<b>City:</b> Arlington	<b>State:</b> VA	<b>Test Hole:</b> 77 of

**General Location:** Army Navy Dr.

### UTILITY INFORMATION

<b>Utility Size:</b> Clear Hole	<b>Material:</b>	<b>Good Condition:</b> YES
<b>Utility Type:</b> None		<b>Utility Owner:</b>

### ADDITIONAL UTILITY INFORMATION

<b>Utility Size:</b>	<b>Material:</b>	<b>See Test Hole No.:</b>
<b>Utility Type:</b> None		<b>Utility Owner:</b>

### SITE CONDITIONS

<b>Field Condition:</b> Asphalt	<b>Pavement thickness:</b> 13"
<b>Ground Condition:</b> Brown Soil	

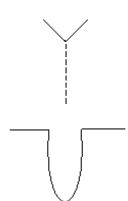
### FIRST & SECOND BENCHMARK INFORMATION

<b>1st Elevation:</b>	<b>1st Benchmark Description:</b>
<b>BM Check:</b>	
<b>2nd Elevation:</b>	<b>2nd Benchmark Description:</b>
<b>Elevation Datum:</b>	

### FIELD MARKER INFORMATION

<b>Type set:</b> Asphalt	<b>Elevation:</b> 43.11'
<b>Offset/Direction:</b> Hub is set C/L of the Utility.	

### PROFILE VIEW

	<b>Top of utility field measurement:</b> <u>16.00'</u>	<b>Elevation:</b> <u>27.11'</u>
	<b>Bottom of utility field measurement:</b> <u>None</u>	<b>Elevation:</b> <u>None</u>

<b>Facing:</b> None	<b>Utility Width/Spacing:</b>
---------------------	-------------------------------

### PLAN VIEW

### COORDINATES

	<b>Northing:</b> 7001459.0965	<b>Easting:</b> 11892799.3304
	<b><u>COMMENTS/NOTES</u></b>	



# TEST HOLE FORM

44200 WAXPOOL RD, SUITE 127 ASHBURN, VA 20147 | 703.378.0100 | WWW.MIDATLANTICLOCATING.COM

<b>Project:</b> M-0618-0201-CP01 ( Army Navy Drive )	<b>Prepared By:</b> Oscar Johnson	<b>Date:</b> 2020-05-18
<b>City:</b> Arlington	<b>State:</b> VA	<b>Test Hole:</b> 79 of

**General Location:** Army Navy Dr.

### UTILITY INFORMATION

<b>Utility Size:</b> Clear Hole	<b>Material:</b>	<b>Good Condition:</b> YES
<b>Utility Type:</b> None		<b>Utility Owner:</b>

### ADDITIONAL UTILITY INFORMATION

<b>Utility Size:</b>	<b>Material:</b>	<b>See Test Hole No.:</b>
<b>Utility Type:</b> None		<b>Utility Owner:</b>

### SITE CONDITIONS

<b>Field Condition:</b> Grass	<b>Pavement thickness:</b>
<b>Ground Condition:</b> Brown Soil	

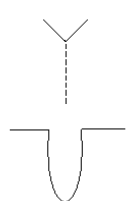
### FIRST & SECOND BENCHMARK INFORMATION

<b>1st Elevation:</b>	<b>1st Benchmark Description:</b>
<b>BM Check:</b>	
<b>2nd Elevation:</b>	<b>2nd Benchmark Description:</b>
<b>Elevation Datum:</b>	

### FIELD MARKER INFORMATION

<b>Type set:</b> Wooden Hub	<b>Elevation:</b> 44.69'
<b>Offset/Direction:</b> Hub is set C/L of the Utility.	

### PROFILE VIEW

	<b>Top of utility field measurement:</b> <u>6.00'</u>	<b>Elevation:</b> <u>38.69'</u>
	<b>Bottom of utility field measurement:</b> <u>None</u>	<b>Elevation:</b> <u>None</u>

<b>Facing:</b> None	<b>Utility Width/Spacing:</b>
---------------------	-------------------------------

<b>PLAN VIEW</b>	<b>COORDINATES</b>
------------------	--------------------

	<b>Northing:</b> 7001549.4749	<b>Easting:</b> 11892963.9573
	<b><u>COMMENTS/NOTES</u></b>	

# TEST HOLE FORM

44200 WAXPOOL RD, SUITE 127 ASHBURN, VA 20147 | 703.378.0100 | WWW.MIDATLANTICLOCATING.COM

<b>Project:</b> M-0618-0201-CP01 ( Army Navy Drive )	<b>Prepared By:</b> Oscar Johnson	<b>Date:</b> 2020-05-21
<b>City:</b> Arlington	<b>State:</b> VA	<b>Test Hole:</b> 80 of

**General Location:** Army Navy Dr

### UTILITY INFORMATION

<b>Utility Size:</b> Clear hole	<b>Material:</b>	<b>Good Condition:</b> YES
<b>Utility Type:</b> None		<b>Utility Owner:</b>

### ADDITIONAL UTILITY INFORMATION

<b>Utility Size:</b>	<b>Material:</b>	<b>See Test Hole No.:</b>
<b>Utility Type:</b> None		<b>Utility Owner:</b>

### SITE CONDITIONS

<b>Field Condition:</b> Grass	<b>Pavement thickness:</b> N/A
<b>Ground Condition:</b> Brown soil/ Rock	

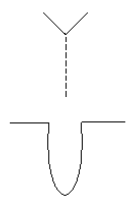
### FIRST & SECOND BENCHMARK INFORMATION

<b>1st Elevation:</b>	<b>1st Benchmark Description:</b>
<b>BM Check:</b>	
<b>2nd Elevation:</b>	<b>2nd Benchmark Description:</b>
<b>Elevation Datum:</b>	

### FIELD MARKER INFORMATION

<b>Type set:</b> 60 D Nail	<b>Elevation:</b> 43.56'
<b>Offset/Direction:</b> Nail is set C/L of the Utility.	

### PROFILE VIEW

	<b>Top of utility field measurement:</b> <u>6.00'</u>	<b>Elevation:</b> <u>37.56'</u>
	<b>Bottom of utility field measurement:</b> <u>None</u>	<b>Elevation:</b> <u>None</u>

<b>Facing:</b> None	<b>Utility Width/Spacing:</b>
---------------------	-------------------------------

### PLAN VIEW

### COORDINATES

	<b>Northing:</b> 7001457.7214	<b>Easting:</b> 11892871.1808
	<b>COMMENTS/NOTES</b>	
Crew cleaned 6.00' with not utilities found.		

<b>Project:</b> M-0618-0201-CP01 ( Army Navy Drive )	<b>Prepared By:</b> Oscar Johnson	<b>Date:</b> 2020-05-21
<b>City:</b> Arlington	<b>State:</b> VA	<b>Test Hole:</b> 81 of

**General Location:** Army Navy Dr.

### UTILITY INFORMATION

<b>Utility Size:</b> (4) 2 1/4"	<b>Material:</b> P.E.	<b>Good Condition:</b> YES
<b>Utility Type:</b> Communication Conduits		<b>Utility Owner:</b>

### ADDITIONAL UTILITY INFORMATION

<b>Utility Size:</b> (3) 2 1/2"	<b>Material:</b> Steel	<b>See Test Hole No.:</b>
<b>Utility Type:</b> Electric Conduits		<b>Utility Owner:</b>

### SITE CONDITIONS

<b>Field Condition:</b> Grass	<b>Pavement thickness:</b> 14"
<b>Ground Condition:</b> Brown Soil	

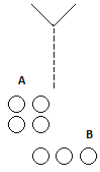
### FIRST & SECOND BENCHMARK INFORMATION

<b>1st Elevation:</b>	<b>1st Benchmark Description:</b>
<b>BM Check:</b>	
<b>2nd Elevation:</b>	<b>2nd Benchmark Description:</b>
<b>Elevation Datum:</b>	

### FIELD MARKER INFORMATION

<b>Type set:</b> Wooden Hub	<b>Elevation:</b> 44.53'
<b>Offset/Direction:</b> Hub is set C/L of the Utility.	

### PROFILE VIEW

	<p><b>Top of utility field measurement:</b> <u>A = 2.14'</u>      <b>Elevation:</b> <u>42.39'</u></p> <p><b>Bottom of utility field measurement:</b> <u>B = 2.80'</u>      <b>Elevation:</b> <u>41.73'</u></p>
---	--

<b>Facing:</b> East	<b>Utility Width/Spacing:</b>
---------------------	-------------------------------

### PLAN VIEW

### COORDINATES

	<p><b>Northing:</b> 7001444.9826      <b>Easting:</b> 11892964.2943</p> <p style="text-align: center;"><b>COMMENTS/NOTES</b></p> <p>Crew Cleared to 6.00' elevation = 38.53'</p>

# TEST HOLE FORM

44200 WAXPOOL RD, SUITE 127 ASHBURN, VA 20147 | 703.378.0100 | WWW.MIDATLANTICLOCATING.COM

<b>Project:</b> M-0618-0201-CP01 ( Army Navy Drive )	<b>Prepared By:</b> Oscar Johnson	<b>Date:</b> 2020-05-18
<b>City:</b> Arlington	<b>State:</b> VA	<b>Test Hole:</b> 82 of

**General Location:** Army Navy Dr.

### UTILITY INFORMATION

<b>Utility Size:</b> Clear Hole	<b>Material:</b>	<b>Good Condition:</b> YES
<b>Utility Type:</b> None		<b>Utility Owner:</b>

### ADDITIONAL UTILITY INFORMATION

<b>Utility Size:</b>	<b>Material:</b>	<b>See Test Hole No.:</b>
<b>Utility Type:</b> None		<b>Utility Owner:</b>

### SITE CONDITIONS

<b>Field Condition:</b> Grass	<b>Pavement thickness:</b>
<b>Ground Condition:</b> Brown Soil	

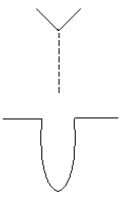
### FIRST & SECOND BENCHMARK INFORMATION

<b>1st Elevation:</b>	<b>1st Benchmark Description:</b>
<b>BM Check:</b>	
<b>2nd Elevation:</b>	<b>2nd Benchmark Description:</b>
<b>Elevation Datum:</b>	

### FIELD MARKER INFORMATION

<b>Type set:</b> Wooden Hub	<b>Elevation:</b> 45.22'
<b>Offset/Direction:</b> Hub is set C/L of the Hole.	

### PROFILE VIEW

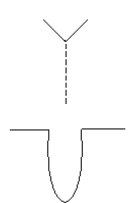
	<b>Top of utility field measurement:</b> <u>6.00'</u>	<b>Elevation:</b> <u>39.22'</u>
	<b>Bottom of utility field measurement:</b> <u>None</u>	<b>Elevation:</b> <u>None</u>

<b>Facing:</b> None	<b>Utility Width/Spacing:</b>
---------------------	-------------------------------

### PLAN VIEW

### COORDINATES

	<b>Northing:</b> 7001535.3961	<b>Easting:</b> 11893049.6435
	<b><u>COMMENTS/NOTES</u></b>	

<b>Project:</b> M-0618-0201-CP01 ( Army Navy Drive )		<b>Prepared By:</b> Oscar Johnson		<b>Date:</b> 2020-05-21	
<b>City:</b> Arlington		<b>State:</b> VA		<b>Test Hole:</b> 83 of	
<b>General Location:</b> Army Navy Dr					
<b>UTILITY INFORMATION</b>					
<b>Utility Size:</b> Clear hole		<b>Material:</b>		<b>Good Condition:</b> YES	
<b>Utility Type:</b> None				<b>Utility Owner:</b>	
<b>ADDITIONAL UTILITY INFORMATION</b>					
<b>Utility Size:</b>		<b>Material:</b>		<b>See Test Hole No.:</b>	
<b>Utility Type:</b> None				<b>Utility Owner:</b>	
<b>SITE CONDITIONS</b>					
<b>Field Condition:</b> Grass			<b>Pavement thickness:</b> N/A		
<b>Ground Condition:</b> Brown soil/ Rock					
<b>FIRST &amp; SECOND BENCHMARK INFORMATION</b>					
<b>1st Elevation:</b>		<b>1st Benchmark Description:</b>			
<b>BM Check:</b>					
<b>2nd Elevation:</b>		<b>2nd Benchmark Description:</b>			
<b>Elevation Datum:</b>					
<b>FIELD MARKER INFORMATION</b>					
<b>Type set:</b> Wooden Hub			<b>Elevation:</b> 44.75'		
<b>Offset/Direction:</b> Hub is set C/L of the Utility.					
<b>PROFILE VIEW</b>					
		<b>Top of utility field measurement:</b> <u>6.00'</u>		<b>Elevation:</b> <u>38.75'</u>	
		<b>Bottom of utility field measurement:</b> <u>None</u>		<b>Elevation:</b> <u>None</u>	
		<b>Facing:</b> None		<b>Utility Width/Spacing:</b>	
<b>PLAN VIEW</b>			<b>COORDINATES</b>		
			<b>Northing:</b> 7001432.1219 <b>Easting:</b> 11893061.7412		
			<b>COMMENTS/NOTES</b>		
			Crew cleaned 6.00' with not utilities found.		

# TEST HOLE FORM

44200 WAXPOOL RD, SUITE 127 ASHBURN, VA 20147 | 703.378.0100 | WWW.MIDATLANTICLOCATING.COM

<b>Project:</b> M-0618-0201-CP01 ( Army Navy Drive )	<b>Prepared By:</b> Connor Quillen	<b>Date:</b> 2020-04-06
<b>City:</b> Arlington	<b>State:</b> VA	<b>Test Hole:</b> 84 of

**General Location:** Army Navy Dr.

### UTILITY INFORMATION

<b>Utility Size:</b> Clear Hole	<b>Material:</b>	<b>Good Condition:</b> YES
<b>Utility Type:</b> None		<b>Utility Owner:</b>

### ADDITIONAL UTILITY INFORMATION

<b>Utility Size:</b>	<b>Material:</b>	<b>See Test Hole No.:</b>
<b>Utility Type:</b> None		<b>Utility Owner:</b>

### SITE CONDITIONS

<b>Field Condition:</b> Grass	<b>Pavement thickness:</b>
<b>Ground Condition:</b> Brown Soil	

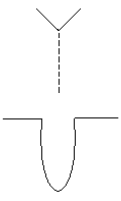
### FIRST & SECOND BENCHMARK INFORMATION

<b>1st Elevation:</b>	<b>1st Benchmark Description:</b>
<b>BM Check:</b>	
<b>2nd Elevation:</b>	<b>2nd Benchmark Description:</b>
<b>Elevation Datum:</b>	

### FIELD MARKER INFORMATION

<b>Type set:</b> Wooden Hub	<b>Elevation:</b> 45.49'
<b>Offset/Direction:</b> Wooden Hub is set C/L of the hole.	

### PROFILE VIEW

	<b>Top of utility field measurement:</b> <u>5.38'</u>	<b>Elevation:</b> <u>40.11'</u>
	<b>Bottom of utility field measurement:</b> <u>None</u>	<b>Elevation:</b> <u>None</u>

<b>Facing:</b> None	<b>Utility Width/Spacing:</b>
---------------------	-------------------------------

### PLAN VIEW

### COORDINATES

	<b>Northing:</b> 7001520.3562	<b>Easting:</b> 11893139.2918
	<b>COMMENTS/NOTES</b>	
Crew was only able to clear to 5.38' due to concrete chunks.		

# TEST HOLE FORM

44200 WAXPOOL RD, SUITE 127 ASHBURN, VA 20147 | 703.378.0100 | WWW.MIDATLANTICLOCATING.COM

<b>Project:</b> M-0618-0201-CP01 ( Army Navy Drive )	<b>Prepared By:</b> Oscar Johnson	<b>Date:</b> 2020-04-07
<b>City:</b> Arlington	<b>State:</b> VA	<b>Test Hole:</b> 85 of

**General Location:** Army Navy Dr.

### UTILITY INFORMATION

<b>Utility Size:</b> Clear Hole	<b>Material:</b>	<b>Good Condition:</b> YES
<b>Utility Type:</b> None		<b>Utility Owner:</b>

### ADDITIONAL UTILITY INFORMATION

<b>Utility Size:</b>	<b>Material:</b>	<b>See Test Hole No.:</b>
<b>Utility Type:</b> None		<b>Utility Owner:</b>

### SITE CONDITIONS

<b>Field Condition:</b> Grass	<b>Pavement thickness:</b>
<b>Ground Condition:</b> Brown Soil	

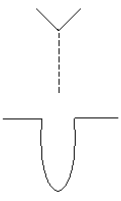
### FIRST & SECOND BENCHMARK INFORMATION

<b>1st Elevation:</b>	<b>1st Benchmark Description:</b>
<b>BM Check:</b>	
<b>2nd Elevation:</b>	<b>2nd Benchmark Description:</b>
<b>Elevation Datum:</b>	

### FIELD MARKER INFORMATION

<b>Type set:</b> Wooden Hub	<b>Elevation:</b> 45.30'
<b>Offset/Direction:</b> Wooden Hub is set C/L of the hole.	

### PROFILE VIEW

	<b>Top of utility field measurement:</b> <u>6.00'</u>	<b>Elevation:</b> <u>39.30'</u>
	<b>Bottom of utility field measurement:</b> <u>None</u>	<b>Elevation:</b> <u>None</u>

<b>Facing:</b> None	<b>Utility Width/Spacing:</b>
---------------------	-------------------------------

### PLAN VIEW

### COORDINATES

	<b>Northing:</b> 7001417.4540	<b>Easting:</b> 11893147.9894
	<b><u>COMMENTS/NOTES</u></b>	

# TEST HOLE FORM

44200 WAXPOOL RD, SUITE 127 ASHBURN, VA 20147 | 703.378.0100 | WWW.MIDATLANTICLOCATING.COM

<b>Project:</b> M-0618-0201-CP01 ( Army Navy Drive )	<b>Prepared By:</b> Connor Quillen	<b>Date:</b> 2020-04-06
<b>City:</b> Arlington	<b>State:</b> VA	<b>Test Hole:</b> 90 of

**General Location:** Army Navy Dr.

### UTILITY INFORMATION

<b>Utility Size:</b> 6"	<b>Material:</b> PVC	<b>Good Condition:</b> YES
<b>Utility Type:</b> Electric Conduit		<b>Utility Owner:</b>

### ADDITIONAL UTILITY INFORMATION

<b>Utility Size:</b>	<b>Material:</b>	<b>See Test Hole No.:</b>
<b>Utility Type:</b> None		<b>Utility Owner:</b>

### SITE CONDITIONS

<b>Field Condition:</b> Grass	<b>Pavement thickness:</b>
<b>Ground Condition:</b> Brown Soil	

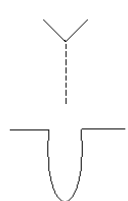
### FIRST & SECOND BENCHMARK INFORMATION

<b>1st Elevation:</b>	<b>1st Benchmark Description:</b>
<b>BM Check:</b>	
<b>2nd Elevation:</b>	<b>2nd Benchmark Description:</b>
<b>Elevation Datum:</b>	

### FIELD MARKER INFORMATION

<b>Type set:</b> Wooden Hub	<b>Elevation:</b> 45.21'
<b>Offset/Direction:</b> Hub is set C/L of the Utility.	

### PROFILE VIEW

	<b>Top of utility field measurement:</b> <u>3.60'</u>	<b>Elevation:</b> <u>41.61'</u>
	<b>Bottom of utility field measurement:</b> <u>6.00'</u>	<b>Elevation:</b> <u>39.21'</u>

<b>Facing:</b> West	<b>Utility Width/Spacing:</b>
---------------------	-------------------------------

### PLAN VIEW

### COORDINATES

	<b>Northing:</b> 7001472.7983	<b>Easting:</b> 11893484.6376
	<b>COMMENTS/NOTES</b>	
Crew Cleared to 6.00'		



# TEST HOLE FORM

44200 WAXPOOL RD, SUITE 127 ASHBURN, VA 20147 | 703.378.0100 | WWW.MIDATLANTICLOCATING.COM

<b>Project:</b> M-0618-0201-CP01 ( Army Navy Drive )	<b>Prepared By:</b> Oscar Johnson	<b>Date:</b> 2020-04-07
<b>City:</b> Arlington	<b>State:</b> VA	<b>Test Hole:</b> 91 of

**General Location:** Army Navy Dr.

### UTILITY INFORMATION

<b>Utility Size:</b> Clear Hole	<b>Material:</b>	<b>Good Condition:</b> YES
<b>Utility Type:</b> None		<b>Utility Owner:</b>

### ADDITIONAL UTILITY INFORMATION

<b>Utility Size:</b>	<b>Material:</b>	<b>See Test Hole No.:</b>
<b>Utility Type:</b> None		<b>Utility Owner:</b>

### SITE CONDITIONS

<b>Field Condition:</b> Grass	<b>Pavement thickness:</b>
<b>Ground Condition:</b> Brown Soil	

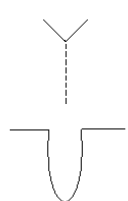
### FIRST & SECOND BENCHMARK INFORMATION

<b>1st Elevation:</b>	<b>1st Benchmark Description:</b>
<b>BM Check:</b>	
<b>2nd Elevation:</b>	<b>2nd Benchmark Description:</b>
<b>Elevation Datum:</b>	

### FIELD MARKER INFORMATION

<b>Type set:</b> Wooden Hub	<b>Elevation:</b> 44.34'
<b>Offset/Direction:</b> Wooden Hub is set C/L of the hole.	

### PROFILE VIEW

	<b>Top of utility field measurement:</b> <u>6.00'</u> <b>Elevation:</b> <u>38.34'</u>
	<b>Bottom of utility field measurement:</b> <u>None</u> <b>Elevation:</b> <u>None</u>

<b>Facing:</b> None	<b>Utility Width/Spacing:</b>
---------------------	-------------------------------

### PLAN VIEW

### COORDINATES

	<b>Northing:</b> 7001366.7760 <b>Easting:</b> 11893478.6852  <u>COMMENTS/NOTES</u>
--	--

<b>Project:</b> M-0618-0201-CP01 ( Army Navy Drive )	<b>Prepared By:</b> Oscar Johnson	<b>Date:</b> 2020-04-06
<b>City:</b> Arlington	<b>State:</b> VA	<b>Test Hole:</b> 92 of

**General Location:** Army Navy Dr.

### UTILITY INFORMATION

<b>Utility Size:</b> Clear Hole	<b>Material:</b>	<b>Good Condition:</b> YES
<b>Utility Type:</b> None		<b>Utility Owner:</b>

### ADDITIONAL UTILITY INFORMATION

<b>Utility Size:</b>	<b>Material:</b>	<b>See Test Hole No.:</b>
<b>Utility Type:</b> None		<b>Utility Owner:</b>

### SITE CONDITIONS

<b>Field Condition:</b> Grass	<b>Pavement thickness:</b>
<b>Ground Condition:</b> Brown Soil	

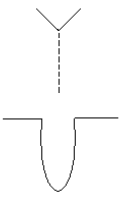
### FIRST & SECOND BENCHMARK INFORMATION

<b>1st Elevation:</b>	<b>1st Benchmark Description:</b>
<b>BM Check:</b>	
<b>2nd Elevation:</b>	<b>2nd Benchmark Description:</b>
<b>Elevation Datum:</b>	

### FIELD MARKER INFORMATION

<b>Type set:</b> Wooden Hub	<b>Elevation:</b> 44.62'
<b>Offset/Direction:</b> Wooden Hub is set C/L of the hole.	

### PROFILE VIEW

	<b>Top of utility field measurement:</b> <u>6.00'</u>	<b>Elevation:</b> <u>38.62'</u>
	<b>Bottom of utility field measurement:</b> <u>None</u>	<b>Elevation:</b> <u>None</u>

<b>Facing:</b> None	<b>Utility Width/Spacing:</b>
---------------------	-------------------------------

### PLAN VIEW

### COORDINATES

	<b>Northing:</b> 7001445.9047	<b>Easting:</b> 11893568.7766
	<b><u>COMMENTS/NOTES</u></b>	

<b>Project:</b> M-0618-0201-CP01 ( Army Navy Drive )	<b>Prepared By:</b> Oscar Johnson	<b>Date:</b> 2020-04-07
<b>City:</b> Arlington	<b>State:</b> VA	<b>Test Hole:</b> 93 of

**General Location:** Army Navy Dr.

### UTILITY INFORMATION

<b>Utility Size:</b> Clear Hole	<b>Material:</b>	<b>Good Condition:</b> YES
<b>Utility Type:</b> None		<b>Utility Owner:</b>

### ADDITIONAL UTILITY INFORMATION

<b>Utility Size:</b>	<b>Material:</b>	<b>See Test Hole No.:</b>
<b>Utility Type:</b> None		<b>Utility Owner:</b>

### SITE CONDITIONS

<b>Field Condition:</b> Grass	<b>Pavement thickness:</b>
<b>Ground Condition:</b> Brown Soil	

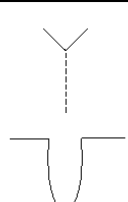
### FIRST & SECOND BENCHMARK INFORMATION

<b>1st Elevation:</b>	<b>1st Benchmark Description:</b>
<b>BM Check:</b>	
<b>2nd Elevation:</b>	<b>2nd Benchmark Description:</b>
<b>Elevation Datum:</b>	

### FIELD MARKER INFORMATION

<b>Type set:</b> Wooden Hub	<b>Elevation:</b>
<b>Offset/Direction:</b> Wooden Hub is set C/L of the hole.	

### PROFILE VIEW

	<b>Top of utility field measurement:</b> <u>6.00'</u>	<b>Elevation:</b>
	<b>Bottom of utility field measurement:</b> <u>None</u>	<b>Elevation:</b> <u>None</u>

<b>Facing:</b> None	<b>Utility Width/Spacing:</b>
---------------------	-------------------------------

### PLAN VIEW

### COORDINATES

	<b>Northing:</b>	<b>Easting:</b>
	<b><u>COMMENTS/NOTES</u></b>	

# TEST HOLE FORM

44200 WAXPOOL RD, SUITE 127 ASHBURN, VA 20147 | 703.378.0100 | WWW.MIDATLANTICLOCATING.COM

<b>Project:</b> M-0618-0201-CP01 ( Army Navy Drive )	<b>Prepared By:</b> Oscar Johnson	<b>Date:</b> 2020-04-06
<b>City:</b> Arlington	<b>State:</b> VA	<b>Test Hole:</b> 94 of

**General Location:** Army Navy Dr.

### UTILITY INFORMATION

<b>Utility Size:</b> Clear Hole	<b>Material:</b>	<b>Good Condition:</b> YES
<b>Utility Type:</b> None		<b>Utility Owner:</b>

### ADDITIONAL UTILITY INFORMATION

<b>Utility Size:</b>	<b>Material:</b>	<b>See Test Hole No.:</b>
<b>Utility Type:</b> None		<b>Utility Owner:</b>

### SITE CONDITIONS

<b>Field Condition:</b> Grass	<b>Pavement thickness:</b>
<b>Ground Condition:</b> Brown Soil	

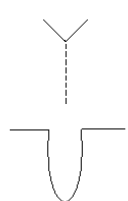
### FIRST & SECOND BENCHMARK INFORMATION

<b>1st Elevation:</b>	<b>1st Benchmark Description:</b>
<b>BM Check:</b>	
<b>2nd Elevation:</b>	<b>2nd Benchmark Description:</b>
<b>Elevation Datum:</b>	

### FIELD MARKER INFORMATION

<b>Type set:</b> Wooden Hub	<b>Elevation:</b> 43.71'
<b>Offset/Direction:</b> Wooden Hub is set C/L of the hole.	

### PROFILE VIEW

	<b>Top of utility field measurement:</b> <u>6.00'</u>	<b>Elevation:</b> <u>37.71'</u>
	<b>Bottom of utility field measurement:</b> <u>None</u>	<b>Elevation:</b> <u>None</u>

<b>Facing:</b> None	<b>Utility Width/Spacing:</b>
---------------------	-------------------------------

### PLAN VIEW

### COORDINATES

	<b>Northing:</b> 7001431.1698	<b>Easting:</b> 11893655.7628
	<b><u>COMMENTS/NOTES</u></b>	

# TEST HOLE FORM

44200 WAXPOOL RD, SUITE 127 ASHBURN, VA 20147 | 703.378.0100 | WWW.MIDATLANTICLOCATING.COM

<b>Project:</b> M-0618-0201-CP01 ( Army Navy Drive )	<b>Prepared By:</b> Oscar Johnson	<b>Date:</b> 2020-04-07
<b>City:</b> Arlington	<b>State:</b> VA	<b>Test Hole:</b> 95 of

**General Location:** Army Navy Dr.

### UTILITY INFORMATION

<b>Utility Size:</b> Clear Hole	<b>Material:</b>	<b>Good Condition:</b> YES
<b>Utility Type:</b> None		<b>Utility Owner:</b>

### ADDITIONAL UTILITY INFORMATION

<b>Utility Size:</b>	<b>Material:</b>	<b>See Test Hole No.:</b>
<b>Utility Type:</b> None		<b>Utility Owner:</b>

### SITE CONDITIONS

<b>Field Condition:</b> Grass	<b>Pavement thickness:</b>
<b>Ground Condition:</b> Brown Soil	

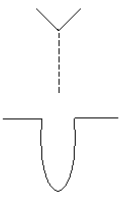
### FIRST & SECOND BENCHMARK INFORMATION

<b>1st Elevation:</b>	<b>1st Benchmark Description:</b>
<b>BM Check:</b>	
<b>2nd Elevation:</b>	<b>2nd Benchmark Description:</b>
<b>Elevation Datum:</b>	

### FIELD MARKER INFORMATION

<b>Type set:</b> Wooden Hub	<b>Elevation:</b> 42.61'
<b>Offset/Direction:</b> Wooden Hub is set C/L of the hole.	

### PROFILE VIEW

	<b>Top of utility field measurement:</b> <u>6.00'</u>	<b>Elevation:</b> <u>36.61'</u>
	<b>Bottom of utility field measurement:</b> <u>None</u>	<b>Elevation:</b> <u>None</u>

<b>Facing:</b> None	<b>Utility Width/Spacing:</b>
---------------------	-------------------------------

### PLAN VIEW

### COORDINATES

	<b>Northing:</b> 7001334.6700	<b>Easting:</b> 11893664.1033
	<b><u>COMMENTS/NOTES</u></b>	

# TEST HOLE FORM

44200 WAXPOOL RD, SUITE 127 ASHBURN, VA 20147 | 703.378.0100 | WWW.MIDATLANTICLOCATING.COM

<b>Project:</b> M-0618-0201-CP01 ( Army Navy Drive )	<b>Prepared By:</b> Mike Cooper	<b>Date:</b> 2020-03-30
<b>City:</b> Arlington	<b>State:</b> VA	<b>Test Hole:</b> 111 of

**General Location:** Army Navy Dr.

### UTILITY INFORMATION

<b>Utility Size:</b> (2) 12"	<b>Material:</b> Rough Pour Concrete	<b>Good Condition:</b> YES
<b>Utility Type:</b> Communication Ductbank		<b>Utility Owner:</b>

### ADDITIONAL UTILITY INFORMATION

<b>Utility Size:</b>	<b>Material:</b>	<b>See Test Hole No.:</b>
<b>Utility Type:</b> None		<b>Utility Owner:</b>

### SITE CONDITIONS

<b>Field Condition:</b> Grass	<b>Pavement thickness:</b>
<b>Ground Condition:</b> Brown Soil	

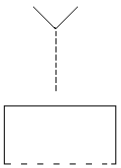
### FIRST & SECOND BENCHMARK INFORMATION

<b>1st Elevation:</b>	<b>1st Benchmark Description:</b>
<b>BM Check:</b>	
<b>2nd Elevation:</b>	<b>2nd Benchmark Description:</b>
<b>Elevation Datum:</b>	

### FIELD MARKER INFORMATION

<b>Type set:</b> Wooden Hub	<b>Elevation:</b> 39.14'
<b>Offset/Direction:</b> Hub is set C/L of the Utility.	

### PROFILE VIEW

	<b>Top of utility field measurement:</b> <u>3.72'</u>	<b>Elevation:</b> <u>35.42'</u>
	<b>Bottom of utility field measurement:</b> <u>4.85'</u>	<b>Elevation:</b> <u>34.29'</u>

<b>Facing:</b> West	<b>Utility Width/Spacing:</b>
---------------------	-------------------------------

### PLAN VIEW

### COORDINATES

	<b>Northing:</b> 7001232.9909	<b>Easting:</b> 11894397.8064
	<b><u>COMMENTS/NOTES</u></b>	

# TEST HOLE FORM

44200 WAXPOOL RD, SUITE 127 ASHBURN, VA 20147 | 703.378.0100 | WWW.MIDATLANTICLOCATING.COM

<b>Project:</b> M-0618-0201-CP01 ( Army Navy Drive )	<b>Prepared By:</b> Oscar Johnson	<b>Date:</b> 2020-04-09
<b>City:</b> Arlington	<b>State:</b> VA	<b>Test Hole:</b> 112 of

**General Location:** Army Navy Drive

### UTILITY INFORMATION

<b>Utility Size:</b> Clear Hole	<b>Material:</b>	<b>Good Condition:</b> YES
<b>Utility Type:</b> None		<b>Utility Owner:</b>

### ADDITIONAL UTILITY INFORMATION

<b>Utility Size:</b>	<b>Material:</b>	<b>See Test Hole No.:</b>
<b>Utility Type:</b> None		<b>Utility Owner:</b>

### SITE CONDITIONS

<b>Field Condition:</b> Grass	<b>Pavement thickness:</b>
<b>Ground Condition:</b> Brown Soil / Rock	

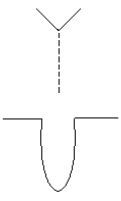
### FIRST & SECOND BENCHMARK INFORMATION

<b>1st Elevation:</b>	<b>1st Benchmark Description:</b>
<b>BM Check:</b>	
<b>2nd Elevation:</b>	<b>2nd Benchmark Description:</b>
<b>Elevation Datum:</b>	

### FIELD MARKER INFORMATION

<b>Type set:</b> Chiseled "X"	<b>Elevation:</b> 40.48'
<b>Offset/Direction:</b> Chiseled "X" is set C/L of the hole.	

### PROFILE VIEW

	<b>Top of utility field measurement:</b> <u>6.00'</u>	<b>Elevation:</b> <u>34.48'</u>
	<b>Bottom of utility field measurement:</b> <u>None</u>	<b>Elevation:</b> <u>None</u>

<b>Facing:</b> None	<b>Utility Width/Spacing:</b>
---------------------	-------------------------------

### PLAN VIEW

### COORDINATES

	<b>Northing:</b> 7001309.2055	<b>Easting:</b> 11894466.0634
	<b>COMMENTS/NOTES</b>	
Crew cleared 6.00' with no utilities found.		

<b>Project:</b> M-0618-0201-CP01 ( Army Navy Drive )	<b>Prepared By:</b> Cody Brown	<b>Date:</b> 2020-03-27
<b>City:</b> Arlington	<b>State:</b> VA	<b>Test Hole:</b> 115 of

**General Location:** S. Eads ST. and Army Navy Dr.

### UTILITY INFORMATION

<b>Utility Size:</b> 6 1/2"	<b>Material:</b> Unknown (appears to be terracotta)	<b>Good Condition:</b> NO
<b>Utility Type:</b> Unknown Function Pipe		<b>Utility Owner:</b>

### ADDITIONAL UTILITY INFORMATION

<b>Utility Size:</b> (3 visible) 13"	<b>Material:</b> Terracotta	<b>See Test Hole No.:</b>
<b>Utility Type:</b> Communication Ductbanks		<b>Utility Owner:</b> VZN

### SITE CONDITIONS

<b>Field Condition:</b> Grass	<b>Pavement thickness:</b>
<b>Ground Condition:</b> Brown Soil and Wet Sand	

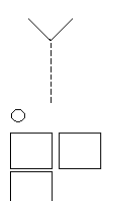
### FIRST & SECOND BENCHMARK INFORMATION

<b>1st Elevation:</b>	<b>1st Benchmark Description:</b>
<b>BM Check:</b>	
<b>2nd Elevation:</b>	<b>2nd Benchmark Description:</b>
<b>Elevation Datum:</b>	

### FIELD MARKER INFORMATION

<b>Type set:</b> Wooden Hub	<b>Elevation:</b> 38.18'
<b>Offset/Direction:</b> Hub is set C/L of the configuration	

### PROFILE VIEW

	<b>Top of utility field measurement:</b> <u>See Notes</u> <b>Elevation:</b>
	<b>Bottom of utility field measurement:</b> <u>See Notes</u> <b>Elevation:</b>

<b>Facing:</b> East	<b>Utility Width/Spacing:</b> 32"
---------------------	-----------------------------------

### PLAN VIEW

### COORDINATES

	<b>Northing:</b> 7001199.0589 <b>Easting:</b> 11894595.9462  <b>COMMENTS/NOTES</b> Top of Unknown pipe is 3.89' and carries an elevation of 34.29' Top of Duct Banks at 5.97' and carries an elevation of 32.21' Bottom of Duct banks at 8.32' and carries an elevation of 29.86' Unable to clear 16' due to existing utilities Unknown pipe is very brittle
--	---



# TEST HOLE FORM

44200 WAXPOOL RD, SUITE 127 ASHBURN, VA 20147 | 703.378.0100 | WWW.MIDATLANTICLOCATING.COM

<b>Project:</b> M-0618-0201-CP01 ( Army Navy Drive )	<b>Prepared By:</b> Mike Cooper	<b>Date:</b> 2020-03-30
<b>City:</b> Arlington	<b>State:</b> VA	<b>Test Hole:</b> 116 of

**General Location:** Army Navy Dr.

### UTILITY INFORMATION

<b>Utility Size:</b> See Notes	<b>Material:</b> Concrete	<b>Good Condition:</b> YES
<b>Utility Type:</b> Unknown Structure		<b>Utility Owner:</b>

### ADDITIONAL UTILITY INFORMATION

<b>Utility Size:</b>	<b>Material:</b>	<b>See Test Hole No.:</b>
<b>Utility Type:</b> None		<b>Utility Owner:</b>

### SITE CONDITIONS

<b>Field Condition:</b> Grass	<b>Pavement thickness:</b>
<b>Ground Condition:</b> Brick and debris	

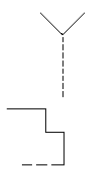
### FIRST & SECOND BENCHMARK INFORMATION

<b>1st Elevation:</b>	<b>1st Benchmark Description:</b>
<b>BM Check:</b>	
<b>2nd Elevation:</b>	<b>2nd Benchmark Description:</b>
<b>Elevation Datum:</b>	

### FIELD MARKER INFORMATION

<b>Type set:</b> Wooden Hub	<b>Elevation:</b> 39.65'
<b>Offset/Direction:</b> Hub is set C/L of the hole.	

### PROFILE VIEW

	<b>Top of utility field measurement:</b> <u>0.74'</u>	<b>Elevation:</b> <u>38.91'</u>
	<b>Bottom of utility field measurement:</b> <u>1.44'</u>	<b>Elevation:</b> <u>38.21'</u>

<b>Facing:</b> South	<b>Utility Width/Spacing:</b>
----------------------	-------------------------------

### PLAN VIEW

### COORDINATES

	<b>Northing:</b> 7001285.0361	<b>Easting:</b> 11894666.7595
	<b>COMMENTS/NOTES</b>	
Crew notes that the concrete structure found in the test hole appears to be an old structure or stairs.		

<b>Project:</b> M-0618-0201-CP01 ( Army Navy Drive )	<b>Prepared By:</b> Cody Brown	<b>Date:</b> 2020-03-27
<b>City:</b> Arlington	<b>State:</b> VA	<b>Test Hole:</b> 117 of

**General Location:** Army Navy Drive

**UTILITY INFORMATION**

<b>Utility Size:</b> Clear Hole	<b>Material:</b>	<b>Good Condition:</b> YES
<b>Utility Type:</b>		<b>Utility Owner:</b>

**ADDITIONAL UTILITY INFORMATION**

<b>Utility Size:</b>	<b>Material:</b>	<b>See Test Hole No.:</b>
<b>Utility Type:</b> None		<b>Utility Owner:</b>

**SITE CONDITIONS**

<b>Field Condition:</b> Gravel	<b>Pavement thickness:</b>
<b>Ground Condition:</b> Brown soil and Gravel	

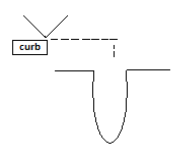
**FIRST & SECOND BENCHMARK INFORMATION**

<b>1st Elevation:</b>	<b>1st Benchmark Description:</b>
<b>BM Check:</b>	
<b>2nd Elevation:</b>	<b>2nd Benchmark Description:</b>
<b>Elevation Datum:</b>	

**FIELD MARKER INFORMATION**

<b>Type set:</b> Chiseled "X"	<b>Elevation:</b> 38.30'
<b>Offset/Direction:</b> Chiseled X is 2.35' North is set C/L of the hole	

**PROFILE VIEW**

	<b>Top of utility field measurement:</b> <u>6.00'</u>	<b>Elevation:</b> <u>32.30'</u>
	<b>Bottom of utility field measurement:</b> <u>None</u>	<b>Elevation:</b> <u>None</u>

<b>Facing:</b> East	<b>Utility Width/Spacing:</b>
---------------------	-------------------------------

**PLAN VIEW**

**COORDINATES**

	<b>Northing:</b> 7001189.4193	<b>Easting:</b> 11894672.7308
	<b>COMMENTS/NOTES</b>	
Depth was taken from top of curb as this was an active construction entrance.		

# TEST HOLE FORM

44200 WAXPOOL RD, SUITE 127 ASHBURN, VA 20147 | 703.378.0100 | WWW.MIDATLANTICLOCATING.COM

<b>Project:</b> M-0618-0201-CP01 ( Army Navy Drive )	<b>Prepared By:</b> Cody Brown	<b>Date:</b> 2020-04-01
<b>City:</b> Arlington	<b>State:</b> VA	<b>Test Hole:</b> 118 of

**General Location:** Army Navy Drive

### UTILITY INFORMATION

<b>Utility Size:</b> Clear Hole	<b>Material:</b>	<b>Good Condition:</b> YES
<b>Utility Type:</b> Clear Hole		<b>Utility Owner:</b>

### ADDITIONAL UTILITY INFORMATION

<b>Utility Size:</b>	<b>Material:</b>	<b>See Test Hole No.:</b>
<b>Utility Type:</b> None		<b>Utility Owner:</b>

### SITE CONDITIONS

<b>Field Condition:</b> Asphalt Road	<b>Pavement thickness:</b> 10"
<b>Ground Condition:</b> Clay and Brown soil	

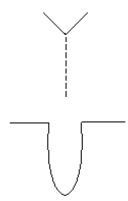
### FIRST & SECOND BENCHMARK INFORMATION

<b>1st Elevation:</b>	<b>1st Benchmark Description:</b>
<b>BM Check:</b>	
<b>2nd Elevation:</b>	<b>2nd Benchmark Description:</b>
<b>Elevation Datum:</b>	

### FIELD MARKER INFORMATION

<b>Type set:</b> Mag Nail	<b>Elevation:</b> 38.50'
<b>Offset/Direction:</b> Nail is set C/L of the hole	

### PROFILE VIEW

	<b>Top of utility field measurement:</b> <u>6.00'</u>	<b>Elevation:</b> <u>32.50'</u>
	<b>Bottom of utility field measurement:</b> <u>None</u>	<b>Elevation:</b> <u>None</u>

<b>Facing:</b> None	<b>Utility Width/Spacing:</b>
---------------------	-------------------------------

### PLAN VIEW

### COORDINATES

	<b>Northing:</b> 7001238.2942	<b>Easting:</b> 11894767.1235
	<u>COMMENTS/NOTES</u>	

<b>Project:</b> M-0618-0201-CP01 ( Army Navy Drive )	<b>Prepared By:</b> Cody Brown	<b>Date:</b> 2020-03-30
<b>City:</b> Arlington	<b>State:</b> VA	<b>Test Hole:</b> 120 of

**General Location:** Army Navy Dr.

### UTILITY INFORMATION

<b>Utility Size:</b> Clear Hole	<b>Material:</b>	<b>Good Condition:</b> YES
<b>Utility Type:</b> None		<b>Utility Owner:</b>

### ADDITIONAL UTILITY INFORMATION

<b>Utility Size:</b>	<b>Material:</b>	<b>See Test Hole No.:</b>
<b>Utility Type:</b> None		<b>Utility Owner:</b>

### SITE CONDITIONS

<b>Field Condition:</b> Asphalt	<b>Pavement thickness:</b> 13"
<b>Ground Condition:</b> Brown Soil	

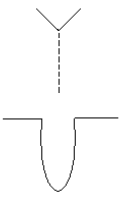
### FIRST & SECOND BENCHMARK INFORMATION

<b>1st Elevation:</b>	<b>1st Benchmark Description:</b>
<b>BM Check:</b>	
<b>2nd Elevation:</b>	<b>2nd Benchmark Description:</b>
<b>Elevation Datum:</b>	

### FIELD MARKER INFORMATION

<b>Type set:</b> Mag Nail	<b>Elevation:</b> 38.08'
<b>Offset/Direction:</b> Mag Nail is set C/L of the hole.	

### PROFILE VIEW

	<b>Top of utility field measurement:</b> <u>6.00'</u>	<b>Elevation:</b> <u>32.08'</u>
	<b>Bottom of utility field measurement:</b> <u>None</u>	<b>Elevation:</b> <u>None</u>

<b>Facing:</b> None	<b>Utility Width/Spacing:</b>
---------------------	-------------------------------

### PLAN VIEW

### COORDINATES

	<b>Northing:</b> 7001219.2391	<b>Easting:</b> 11894852.0546
	<b><u>COMMENTS/NOTES</u></b>	

# TEST HOLE FORM

44200 WAXPOOL RD, SUITE 127 ASHBURN, VA 20147 | 703.378.0100 | WWW.MIDATLANTICLOCATING.COM

<b>Project:</b> M-0618-0201-CP01 ( Army Navy Drive )	<b>Prepared By:</b> Oscar Johnson	<b>Date:</b> 2020-03-27
<b>City:</b> Arlington	<b>State:</b> VA	<b>Test Hole:</b> 121 of

**General Location:** Army Navy Dr.

### UTILITY INFORMATION

<b>Utility Size:</b> (3) 2 1/2"	<b>Material:</b> PVC	<b>Good Condition:</b> YES
<b>Utility Type:</b> Electric Conduits		<b>Utility Owner:</b>

### ADDITIONAL UTILITY INFORMATION

<b>Utility Size:</b>	<b>Material:</b>	<b>See Test Hole No.:</b>
<b>Utility Type:</b> None		<b>Utility Owner:</b>

### SITE CONDITIONS

<b>Field Condition:</b> Grass	<b>Pavement thickness:</b>
<b>Ground Condition:</b> Brown Soil	

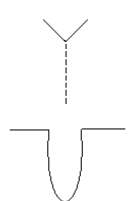
### FIRST & SECOND BENCHMARK INFORMATION

<b>1st Elevation:</b>	<b>1st Benchmark Description:</b>
<b>BM Check:</b>	
<b>2nd Elevation:</b>	<b>2nd Benchmark Description:</b>
<b>Elevation Datum:</b>	

### FIELD MARKER INFORMATION

<b>Type set:</b> Wooden Hub	<b>Elevation:</b> 36.60'
<b>Offset/Direction:</b> Hub is set C/L of the Utility.	

### PROFILE VIEW

	<b>Top of utility field measurement:</b> <u>4.82'</u>	<b>Elevation:</b> <u>31.78'</u>
	<b>Bottom of utility field measurement:</b> <u>6.00'</u>	<b>Elevation:</b> <u>30.60'</u>

<b>Facing:</b> West	<b>Utility Width/Spacing:</b>
---------------------	-------------------------------

### PLAN VIEW

### COORDINATES

	<b>Northing:</b> 7001153.1861	<b>Easting:</b> 11894859.9411
	<b>COMMENTS/NOTES</b>	
Crew cleared to 6'		

# TEST HOLE FORM

44200 WAXPOOL RD, SUITE 127 ASHBURN, VA 20147 | 703.378.0100 | WWW.MIDATLANTICLOCATING.COM

<b>Project:</b> M-0618-0201-CP01 ( Army Navy Drive )	<b>Prepared By:</b> Cody Brown	<b>Date:</b> 2020-03-30
<b>City:</b> Arlington	<b>State:</b> VA	<b>Test Hole:</b> 122 of

**General Location:** Army Navy Drive

### UTILITY INFORMATION

<b>Utility Size:</b> Clear Hole	<b>Material:</b>	<b>Good Condition:</b> YES
<b>Utility Type:</b>		<b>Utility Owner:</b>

### ADDITIONAL UTILITY INFORMATION

<b>Utility Size:</b>	<b>Material:</b>	<b>See Test Hole No.:</b>
<b>Utility Type:</b> None		<b>Utility Owner:</b>

### SITE CONDITIONS

<b>Field Condition:</b> Asphalt Road	<b>Pavement thickness:</b> 7"
<b>Ground Condition:</b> Clay and CTA	

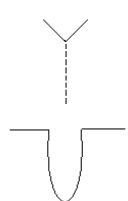
### FIRST & SECOND BENCHMARK INFORMATION

<b>1st Elevation:</b>	<b>1st Benchmark Description:</b>
<b>BM Check:</b>	
<b>2nd Elevation:</b>	<b>2nd Benchmark Description:</b>
<b>Elevation Datum:</b>	

### FIELD MARKER INFORMATION

<b>Type set:</b> Mag Nail	<b>Elevation:</b> 37.79'
<b>Offset/Direction:</b> Nail is set C/L of the hole	

### PROFILE VIEW

	<b>Top of utility field measurement:</b> <u>6.00'</u>	<b>Elevation:</b> <u>31.79'</u>
	<b>Bottom of utility field measurement:</b> <u>None</u>	<b>Elevation:</b> <u>None</u>

<b>Facing:</b> None	<b>Utility Width/Spacing:</b>
---------------------	-------------------------------

<b>PLAN VIEW</b>	<b>COORDINATES</b>
------------------	--------------------

	<b>Northing:</b> 7001211.3426 <b>Easting:</b> 11894942.8601
	<b>COMMENTS/NOTES</b> Crew notes that there are concrete debris in test hole.

# TEST HOLE FORM

44200 WAXPOOL RD, SUITE 127 ASHBURN, VA 20147 | 703.378.0100 | WWW.MIDATLANTICLOCATING.COM

<b>Project:</b> M-0618-0201-CP01 ( Army Navy Drive )	<b>Prepared By:</b> Cody Brown	<b>Date:</b> 2020-03-30
<b>City:</b> Arlington	<b>State:</b> VA	<b>Test Hole:</b> 123 of

**General Location:** Army Navy Drive

### UTILITY INFORMATION

<b>Utility Size:</b> Clear Hole	<b>Material:</b>	<b>Good Condition:</b> YES
<b>Utility Type:</b>		<b>Utility Owner:</b>

### ADDITIONAL UTILITY INFORMATION

<b>Utility Size:</b>	<b>Material:</b>	<b>See Test Hole No.:</b>
<b>Utility Type:</b> None		<b>Utility Owner:</b>

### SITE CONDITIONS

<b>Field Condition:</b> Asphalt Road	<b>Pavement thickness:</b> 6"
<b>Ground Condition:</b> Brown soil, Clay and CTA	

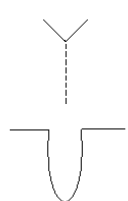
### FIRST & SECOND BENCHMARK INFORMATION

<b>1st Elevation:</b>	<b>1st Benchmark Description:</b>
<b>BM Check:</b>	
<b>2nd Elevation:</b>	<b>2nd Benchmark Description:</b>
<b>Elevation Datum:</b>	

### FIELD MARKER INFORMATION

<b>Type set:</b> Mag Nail	<b>Elevation:</b> 37.27'
<b>Offset/Direction:</b> Nail is set C/L of the hole	

### PROFILE VIEW

	<b>Top of utility field measurement:</b> <u>6.00'</u>	<b>Elevation:</b> <u>31.27'</u>
	<b>Bottom of utility field measurement:</b> <u>None</u>	<b>Elevation:</b> <u>None</u>

<b>Facing:</b> None	<b>Utility Width/Spacing:</b>
---------------------	-------------------------------

### PLAN VIEW

### COORDINATES

	<b>Northing:</b> 7001189.8573	<b>Easting:</b> 11895027.4391
	<b><u>COMMENTS/NOTES</u></b>	

<b>Project:</b> M-0618-0201-CP01 ( Army Navy Drive )	<b>Prepared By:</b> Connor Quillen	<b>Date:</b> 2020-03-27
<b>City:</b> Arlington	<b>State:</b> VA	<b>Test Hole:</b> 124 of

**General Location:** Army Navy Dr.

### UTILITY INFORMATION

<b>Utility Size:</b> Unknown	<b>Material:</b> Concrete	<b>Good Condition:</b> YES
<b>Utility Type:</b> Parking Garage		<b>Utility Owner:</b>

### ADDITIONAL UTILITY INFORMATION

<b>Utility Size:</b>	<b>Material:</b>	<b>See Test Hole No.:</b>
<b>Utility Type:</b> None		<b>Utility Owner:</b>

### SITE CONDITIONS

<b>Field Condition:</b> Concrete	<b>Pavement thickness:</b> 4"
<b>Ground Condition:</b> Brown Soil	

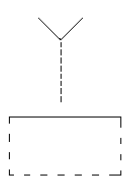
### FIRST & SECOND BENCHMARK INFORMATION

<b>1st Elevation:</b>	<b>1st Benchmark Description:</b>
<b>BM Check:</b>	
<b>2nd Elevation:</b>	<b>2nd Benchmark Description:</b>
<b>Elevation Datum:</b>	

### FIELD MARKER INFORMATION

<b>Type set:</b> Chiseled "X"	<b>Elevation:</b> 35.79'
<b>Offset/Direction:</b> Chiseled "X" is set C/L of the Utility.	

### PROFILE VIEW

	<b>Top of utility field measurement:</b> <u>1.00'</u>	<b>Elevation:</b> <u>34.79'</u>
	<b>Bottom of utility field measurement:</b> <u>None</u>	<b>Elevation:</b> <u>None</u>

<b>Facing:</b> South	<b>Utility Width/Spacing:</b>
----------------------	-------------------------------

### PLAN VIEW

### COORDINATES

	<b>Northing:</b> 7001139.9213	<b>Easting:</b> 11894948.1294
	<u>COMMENTS/NOTES</u>	



# TEST HOLE FORM

44200 WAXPOOL RD, SUITE 127 ASHBURN, VA 20147 | 703.378.0100 | WWW.MIDATLANTICLOCATING.COM

<b>Project:</b> M-0618-0201-CP01 ( Army Navy Drive )	<b>Prepared By:</b> Cody Brown	<b>Date:</b> 2020-04-01
<b>City:</b> Arlington	<b>State:</b> VA	<b>Test Hole:</b> 125 of

**General Location:** Army Navy Drive

### UTILITY INFORMATION

<b>Utility Size:</b> Clear Hole	<b>Material:</b>	<b>Good Condition:</b> YES
<b>Utility Type:</b>		<b>Utility Owner:</b>

### ADDITIONAL UTILITY INFORMATION

<b>Utility Size:</b>	<b>Material:</b>	<b>See Test Hole No.:</b>
<b>Utility Type:</b> None		<b>Utility Owner:</b>

### SITE CONDITIONS

<b>Field Condition:</b> Grass	<b>Pavement thickness:</b>
<b>Ground Condition:</b> Brown Soil and Rock	

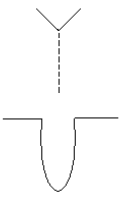
### FIRST & SECOND BENCHMARK INFORMATION

<b>1st Elevation:</b>	<b>1st Benchmark Description:</b>
<b>BM Check:</b>	
<b>2nd Elevation:</b>	<b>2nd Benchmark Description:</b>
<b>Elevation Datum:</b>	

### FIELD MARKER INFORMATION

<b>Type set:</b> Wooden Hub	<b>Elevation:</b> 37.34'
<b>Offset/Direction:</b> Hub is set C/L of the Utility.	

### PROFILE VIEW

	<b>Top of utility field measurement:</b> <u>6.00'</u>	<b>Elevation:</b> <u>31.34'</u>
	<b>Bottom of utility field measurement:</b> <u>None</u>	<b>Elevation:</b> <u>None</u>

<b>Facing:</b> None	<b>Utility Width/Spacing:</b>
---------------------	-------------------------------

### PLAN VIEW

### COORDINATES

	<b>Northing:</b> 7001149.4079	<b>Easting:</b> 11895112.0322
	<b><u>COMMENTS/NOTES</u></b>	

# TEST HOLE FORM

44200 WAXPOOL RD, SUITE 127 ASHBURN, VA 20147 | 703.378.0100 | WWW.MIDATLANTICLOCATING.COM

<b>Project:</b> M-0618-0201-CP01 ( Army Navy Drive )	<b>Prepared By:</b> Oscar Johnson	<b>Date:</b> 2020-05-05
<b>City:</b> Arlington	<b>State:</b> VA	<b>Test Hole:</b> 126 of

**General Location:** Army Navy Dr

### UTILITY INFORMATION

<b>Utility Size:</b> See Notes	<b>Material:</b>	<b>Good Condition:</b> YES
<b>Utility Type:</b> None		<b>Utility Owner:</b>

### ADDITIONAL UTILITY INFORMATION

<b>Utility Size:</b>	<b>Material:</b>	<b>See Test Hole No.:</b>
<b>Utility Type:</b> None		<b>Utility Owner:</b>

### SITE CONDITIONS

<b>Field Condition:</b> Concrete	<b>Pavement thickness:</b> 5"
<b>Ground Condition:</b> Brown Soil	

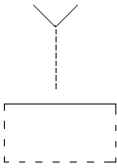
### FIRST & SECOND BENCHMARK INFORMATION

<b>1st Elevation:</b>	<b>1st Benchmark Description:</b>
<b>BM Check:</b>	
<b>2nd Elevation:</b>	<b>2nd Benchmark Description:</b>
<b>Elevation Datum:</b>	

### FIELD MARKER INFORMATION

<b>Type set:</b> Chiseled "X"	<b>Elevation:</b> 34.54'
<b>Offset/Direction:</b> Chiseled "X" is set C/L of the Utility.	

### PROFILE VIEW

	<b>Top of utility field measurement:</b> <u>.85</u> <b>Elevation:</b> <u>33.69'</u>
	<b>Bottom of utility field measurement:</b> <u>None</u> <b>Elevation:</b> <u>None</u>

<b>Facing:</b> None	<b>Utility Width/Spacing:</b>
---------------------	-------------------------------

### PLAN VIEW

### COORDINATES

	<b>Northing:</b> 7001070.1512 <b>Easting:</b> 11895096.3123  <b>COMMENTS/NOTES</b> Crew hit top of parking garage at .85'.
--	---

<b>Project:</b> M-0618-0201-CP01 ( Army Navy Drive )	<b>Prepared By:</b> Cody Brown	<b>Date:</b> 2020-04-01
<b>City:</b> Arlington	<b>State:</b> VA	<b>Test Hole:</b> 127 of

**General Location:** Army Navy Drive

### UTILITY INFORMATION

<b>Utility Size:</b> Clear Hole	<b>Material:</b>	<b>Good Condition:</b> YES
<b>Utility Type:</b>		<b>Utility Owner:</b>

### ADDITIONAL UTILITY INFORMATION

<b>Utility Size:</b>	<b>Material:</b>	<b>See Test Hole No.:</b>
<b>Utility Type:</b> None		<b>Utility Owner:</b>

### SITE CONDITIONS

<b>Field Condition:</b> Grass	<b>Pavement thickness:</b>
<b>Ground Condition:</b> Brown soil and Concrete Debris	

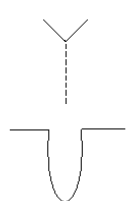
### FIRST & SECOND BENCHMARK INFORMATION

<b>1st Elevation:</b>	<b>1st Benchmark Description:</b>
<b>BM Check:</b>	
<b>2nd Elevation:</b>	<b>2nd Benchmark Description:</b>
<b>Elevation Datum:</b>	

### FIELD MARKER INFORMATION

<b>Type set:</b> Wooden Hub	<b>Elevation:</b> 37.09'
<b>Offset/Direction:</b> Hub is set C/L of the Utility.	

### PROFILE VIEW

	<b>Top of utility field measurement:</b> <u>6.00'</u>	<b>Elevation:</b> <u>31.09'</u>
	<b>Bottom of utility field measurement:</b> <u>None</u>	<b>Elevation:</b> <u>None</u>

<b>Facing:</b> None	<b>Utility Width/Spacing:</b>
---------------------	-------------------------------

### PLAN VIEW

### COORDINATES

	<b>Northing:</b> 7001089.6853	<b>Easting:</b> 11895179.2712
	<b><u>COMMENTS/NOTES</u></b>	

# TEST HOLE FORM

44200 WAXPOOL RD, SUITE 127 ASHBURN, VA 20147 | 703.378.0100 | WWW.MIDATLANTICLOCATING.COM

<b>Project:</b> M-0618-0201-CP01 ( Army Navy Drive )	<b>Prepared By:</b> Connor Quillen	<b>Date:</b> 2020-04-01
<b>City:</b> Arlington	<b>State:</b> VA	<b>Test Hole:</b> 129 of

**General Location:** Army Navy Dr.

### UTILITY INFORMATION

<b>Utility Size:</b> Clear Hole	<b>Material:</b>	<b>Good Condition:</b> YES
<b>Utility Type:</b> None		<b>Utility Owner:</b>

### ADDITIONAL UTILITY INFORMATION

<b>Utility Size:</b>	<b>Material:</b>	<b>See Test Hole No.:</b>
<b>Utility Type:</b> None		<b>Utility Owner:</b>

### SITE CONDITIONS

<b>Field Condition:</b> Grass	<b>Pavement thickness:</b>
<b>Ground Condition:</b> Brown Soil	

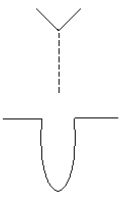
### FIRST & SECOND BENCHMARK INFORMATION

<b>1st Elevation:</b>	<b>1st Benchmark Description:</b>
<b>BM Check:</b>	
<b>2nd Elevation:</b>	<b>2nd Benchmark Description:</b>
<b>Elevation Datum:</b>	

### FIELD MARKER INFORMATION

<b>Type set:</b> Chiseled "X"	<b>Elevation:</b> 36.37'
<b>Offset/Direction:</b> Chiseled "X" is set C/L of the hole.	

### PROFILE VIEW

	<b>Top of utility field measurement:</b> <u>6.00'</u>	<b>Elevation:</b> <u>30.37'</u>
	<b>Bottom of utility field measurement:</b> <u>None</u>	<b>Elevation:</b> <u>None</u>

<b>Facing:</b> None	<b>Utility Width/Spacing:</b>
---------------------	-------------------------------

### PLAN VIEW

### COORDINATES

	<b>Northing:</b> 7001020.8682	<b>Easting:</b> 11895227.7161
	<b><u>COMMENTS/NOTES</u></b>	

# TEST HOLE FORM

44200 WAXPOOL RD, SUITE 127 ASHBURN, VA 20147 | 703.378.0100 | WWW.MIDATLANTICLOCATING.COM

<b>Project:</b> M-0618-0201-CP01 ( Army Navy Drive )	<b>Prepared By:</b> Connor Quillen	<b>Date:</b> 2020-04-01
<b>City:</b> Arlington	<b>State:</b> VA	<b>Test Hole:</b> 130 of

**General Location:** Army Navy Dr.

### UTILITY INFORMATION

<b>Utility Size:</b> Clear Hole	<b>Material:</b>	<b>Good Condition:</b> YES
<b>Utility Type:</b> None		<b>Utility Owner:</b>

### ADDITIONAL UTILITY INFORMATION

<b>Utility Size:</b>	<b>Material:</b>	<b>See Test Hole No.:</b>
<b>Utility Type:</b> None		<b>Utility Owner:</b>

### SITE CONDITIONS

<b>Field Condition:</b> Grass	<b>Pavement thickness:</b>
<b>Ground Condition:</b> Brown Soil	

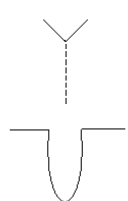
### FIRST & SECOND BENCHMARK INFORMATION

<b>1st Elevation:</b>	<b>1st Benchmark Description:</b>
<b>BM Check:</b>	
<b>2nd Elevation:</b>	<b>2nd Benchmark Description:</b>
<b>Elevation Datum:</b>	

### FIELD MARKER INFORMATION

<b>Type set:</b> Wooden Hub	<b>Elevation:</b> 35.77
<b>Offset/Direction:</b> Hub is set C/L of the hole.	

### PROFILE VIEW

	<b>Top of utility field measurement:</b> <u>6.00'</u>	<b>Elevation:</b> <u>29.77'</u>
	<b>Bottom of utility field measurement:</b> <u>None</u>	<b>Elevation:</b> <u>None</u>

<b>Facing:</b> None	<b>Utility Width/Spacing:</b>
---------------------	-------------------------------

### PLAN VIEW

### COORDINATES

	<b>Northing:</b> 7000918.2390	<b>Easting:</b> 11895266.1975
	<b><u>COMMENTS/NOTES</u></b>	

# TEST HOLE FORM

44200 WAXPOOL RD, SUITE 127 ASHBURN, VA 20147 | 703.378.0100 | WWW.MIDATLANTICLOCATING.COM

<b>Project:</b> M-0618-0201-CP01 ( Army Navy Drive )	<b>Prepared By:</b> Oscar Johnson	<b>Date:</b> 2020-05-06
<b>City:</b> Arlington	<b>State:</b> VA	<b>Test Hole:</b> 131 of

**General Location:** Army Navy Dr

### UTILITY INFORMATION

<b>Utility Size:</b> see notes	<b>Material:</b>	<b>Good Condition:</b> YES
<b>Utility Type:</b> None		<b>Utility Owner:</b>

### ADDITIONAL UTILITY INFORMATION

<b>Utility Size:</b>	<b>Material:</b>	<b>See Test Hole No.:</b>
<b>Utility Type:</b> None		<b>Utility Owner:</b>

### SITE CONDITIONS

<b>Field Condition:</b> Concrete	<b>Pavement thickness:</b> 5"
<b>Ground Condition:</b> Brown Soil/ Gravel	

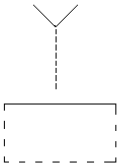
### FIRST & SECOND BENCHMARK INFORMATION

<b>1st Elevation:</b>	<b>1st Benchmark Description:</b>
<b>BM Check:</b>	
<b>2nd Elevation:</b>	<b>2nd Benchmark Description:</b>
<b>Elevation Datum:</b>	

### FIELD MARKER INFORMATION

<b>Type set:</b> Chiseled "X"	<b>Elevation:</b> 33.53'
<b>Offset/Direction:</b> Chiseled "X" is set C/L of the Utility.	

### PROFILE VIEW

	<b>Top of utility field measurement:</b> <u>1.05'</u>	<b>Elevation:</b> <u>32.48'</u>
	<b>Bottom of utility field measurement:</b> <u>None</u>	<b>Elevation:</b> <u>None</u>

<b>Facing:</b> None	<b>Utility Width/Spacing:</b>
---------------------	-------------------------------

### PLAN VIEW

### COORDINATES

	<b>Northing:</b> 7000916.3919	<b>Easting:</b> 11895193.1281
	<b>COMMENTS/NOTES</b>	
Crew hit top of parking garage at .85'.		

# TEST HOLE FORM

44200 WAXPOOL RD, SUITE 127 ASHBURN, VA 20147 | 703.378.0100 | WWW.MIDATLANTICLOCATING.COM

<b>Project:</b> M-0618-0201-CP01 ( Army Navy Drive )	<b>Prepared By:</b> Connor Quillen	<b>Date:</b> 2020-04-01
<b>City:</b> Arlington	<b>State:</b> VA	<b>Test Hole:</b> 132 of

**General Location:** Army Navy Dr.

### UTILITY INFORMATION

<b>Utility Size:</b> Clear Hole	<b>Material:</b>	<b>Good Condition:</b> YES
<b>Utility Type:</b> None		<b>Utility Owner:</b>

### ADDITIONAL UTILITY INFORMATION

<b>Utility Size:</b>	<b>Material:</b>	<b>See Test Hole No.:</b>
<b>Utility Type:</b> None		<b>Utility Owner:</b>

### SITE CONDITIONS

<b>Field Condition:</b> Brick	<b>Pavement thickness:</b>
<b>Ground Condition:</b> Brown Soil	

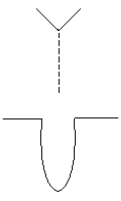
### FIRST & SECOND BENCHMARK INFORMATION

<b>1st Elevation:</b>	<b>1st Benchmark Description:</b>
<b>BM Check:</b>	
<b>2nd Elevation:</b>	<b>2nd Benchmark Description:</b>
<b>Elevation Datum:</b>	

### FIELD MARKER INFORMATION

<b>Type set:</b> Chiseled "X"	<b>Elevation:</b> 34.58'
<b>Offset/Direction:</b> Chiseled "X" is set C/L of the hole.	

### PROFILE VIEW

	<b>Top of utility field measurement:</b> <u>6.00'</u>	<b>Elevation:</b> <u>28.58'</u>
	<b>Bottom of utility field measurement:</b> <u>None</u>	<b>Elevation:</b> <u>None</u>

<b>Facing:</b> None	<b>Utility Width/Spacing:</b>
---------------------	-------------------------------

### PLAN VIEW

### COORDINATES

	<b>Northing:</b> 7000833.5790	<b>Easting:</b> 11895274.9420
	<b><u>COMMENTS/NOTES</u></b>	

<b>Project:</b> M-0618-0201-CP01 ( Army Navy Drive )	<b>Prepared By:</b> Oscar Johnson	<b>Date:</b> 2020-04-02
<b>City:</b> Arlington	<b>State:</b> VA	<b>Test Hole:</b> 133 of

**General Location:** Army Navy Dr.

**UTILITY INFORMATION**

<b>Utility Size:</b> Clear Hole	<b>Material:</b>	<b>Good Condition:</b> YES
<b>Utility Type:</b> None		<b>Utility Owner:</b>

**ADDITIONAL UTILITY INFORMATION**

<b>Utility Size:</b>	<b>Material:</b>	<b>See Test Hole No.:</b>
<b>Utility Type:</b> None		<b>Utility Owner:</b>

**SITE CONDITIONS**

<b>Field Condition:</b> Brick	<b>Pavement thickness:</b>
<b>Ground Condition:</b> Brown Soil	

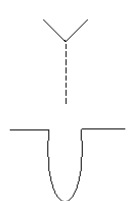
**FIRST & SECOND BENCHMARK INFORMATION**

<b>1st Elevation:</b>	<b>1st Benchmark Description:</b>
<b>BM Check:</b>	
<b>2nd Elevation:</b>	<b>2nd Benchmark Description:</b>
<b>Elevation Datum:</b>	

**FIELD MARKER INFORMATION**

<b>Type set:</b> Mag Nail	<b>Elevation:</b> 33.09'
<b>Offset/Direction:</b> Nail is set C/L of the hole.	

**PROFILE VIEW**

	<b>Top of utility field measurement:</b> <u>6.00'</u> <b>Elevation:</b> <u>27.09'</u>
	<b>Bottom of utility field measurement:</b> <u>None</u> <b>Elevation:</b> <u>None</u>

<b>Facing:</b> None	<b>Utility Width/Spacing:</b>
---------------------	-------------------------------

<b>PLAN VIEW</b>	<b>COORDINATES</b>
------------------	--------------------

	<b>Northing:</b> 7000827.0926 <b>Easting:</b> 11895202.5286  <p style="text-align: center;"><u>COMMENTS/NOTES</u></p>
--	---



<b>Project:</b> M-0618-0201-CP01 ( Army Navy Drive )	<b>Prepared By:</b> Mike Cooper	<b>Date:</b> 2020-04-01
<b>City:</b> Arlington	<b>State:</b> VA	<b>Test Hole:</b> 134 of

**General Location:** Army Navy Dr.

**UTILITY INFORMATION**

<b>Utility Size:</b> Clear Hole	<b>Material:</b>	<b>Good Condition:</b> YES
<b>Utility Type:</b> None		<b>Utility Owner:</b>

**ADDITIONAL UTILITY INFORMATION**

<b>Utility Size:</b>	<b>Material:</b>	<b>See Test Hole No.:</b>
<b>Utility Type:</b> None		<b>Utility Owner:</b>

**SITE CONDITIONS**

<b>Field Condition:</b> Brick	<b>Pavement thickness:</b>
<b>Ground Condition:</b> Brown Soil	

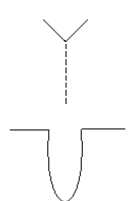
**FIRST & SECOND BENCHMARK INFORMATION**

<b>1st Elevation:</b>	<b>1st Benchmark Description:</b>
<b>BM Check:</b>	
<b>2nd Elevation:</b>	<b>2nd Benchmark Description:</b>
<b>Elevation Datum:</b>	

**FIELD MARKER INFORMATION**

<b>Type set:</b> Chiseled "X"	<b>Elevation:</b> 32.29'
<b>Offset/Direction:</b> Chiseled "X" is set C/L of the hole.	

**PROFILE VIEW**

	<b>Top of utility field measurement:</b> <u>6.00'</u>	<b>Elevation:</b> <u>26.29'</u>
	<b>Bottom of utility field measurement:</b> <u>None</u>	<b>Elevation:</b> <u>None</u>

<b>Facing:</b> None	<b>Utility Width/Spacing:</b>
---------------------	-------------------------------

**PLAN VIEW**

**COORDINATES**

	<b>Northing:</b> 7000743.0275	<b>Easting:</b> 11895272.1018
	<b>COMMENTS/NOTES</b>	
Crew notes that ties pulled to gutter pan, crew dug behind the curb.		

<b>Project:</b> M-0618-0201-CP01 ( Army Navy Drive )	<b>Prepared By:</b> Oscar Johnson	<b>Date:</b> 2020-04-02
<b>City:</b> Arlington	<b>State:</b> VA	<b>Test Hole:</b> 135 of

**General Location:** Army Navy Dr.

**UTILITY INFORMATION**

<b>Utility Size:</b> Clear Hole	<b>Material:</b>	<b>Good Condition:</b> YES
<b>Utility Type:</b> None		<b>Utility Owner:</b>

**ADDITIONAL UTILITY INFORMATION**

<b>Utility Size:</b>	<b>Material:</b>	<b>See Test Hole No.:</b>
<b>Utility Type:</b> None		<b>Utility Owner:</b>

**SITE CONDITIONS**

<b>Field Condition:</b> Brick	<b>Pavement thickness:</b>
<b>Ground Condition:</b> Brown Soil	

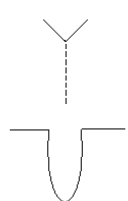
**FIRST & SECOND BENCHMARK INFORMATION**

<b>1st Elevation:</b>	<b>1st Benchmark Description:</b>
<b>BM Check:</b>	
<b>2nd Elevation:</b>	<b>2nd Benchmark Description:</b>
<b>Elevation Datum:</b>	

**FIELD MARKER INFORMATION**

<b>Type set:</b> Mag Nail	<b>Elevation:</b> 30.95'
<b>Offset/Direction:</b> Nail is set C/L of the hole.	

**PROFILE VIEW**

	<b>Top of utility field measurement:</b> <u>6.00'</u> <b>Elevation:</b> <u>24.95'</u>
	<b>Bottom of utility field measurement:</b> <u>None</u> <b>Elevation:</b> <u>None</u>

<b>Facing:</b> None	<b>Utility Width/Spacing:</b>
---------------------	-------------------------------

<b>PLAN VIEW</b>	<b>COORDINATES</b>
------------------	--------------------

	<b>Northing:</b> 7000729.0757 <b>Easting:</b> 11895197.8894  <p style="text-align: center;"><u>COMMENTS/NOTES</u></p>
--	---

<b>Project:</b> M-0618-0201-CP01 ( Army Navy Drive )	<b>Prepared By:</b> Cody Brown	<b>Date:</b> 2020-04-01
<b>City:</b> Arlington	<b>State:</b> VA	<b>Test Hole:</b> 136 of

**General Location:** Army Navy Drive

### UTILITY INFORMATION

<b>Utility Size:</b> (8) 1 1/2"	<b>Material:</b> P.E.	<b>Good Condition:</b> YES
<b>Utility Type:</b> Communication Conduits		<b>Utility Owner:</b> FBL

### ADDITIONAL UTILITY INFORMATION

<b>Utility Size:</b>	<b>Material:</b>	<b>See Test Hole No.:</b>
<b>Utility Type:</b> None		<b>Utility Owner:</b>

### SITE CONDITIONS

<b>Field Condition:</b> Concrete Sidewalk	<b>Pavement thickness:</b> 5"
<b>Ground Condition:</b> Wet Brown Soil and rubble	

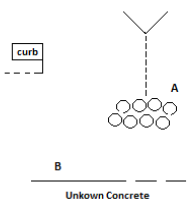
### FIRST & SECOND BENCHMARK INFORMATION

<b>1st Elevation:</b>	<b>1st Benchmark Description:</b>
<b>BM Check:</b>	
<b>2nd Elevation:</b>	<b>2nd Benchmark Description:</b>
<b>Elevation Datum:</b>	

### FIELD MARKER INFORMATION

<b>Type set:</b> Chiseled "X"	<b>Elevation:</b> 25.92'
<b>Offset/Direction:</b> Chiseled "X" is set C/L of the Utility.	

### PROFILE VIEW

	<p><b>Top of utility field measurement:</b> <u>A = 2.78'</u>      <b>Elevation:</b> <u>23.14'</u></p> <p><b>Bottom of utility field measurement:</b> <u>B = 4.08'</u>      <b>Elevation:</b> <u>21.84'</u></p>
---	--

<b>Facing:</b> North	<b>Utility Width/Spacing:</b> 10 1/2"
----------------------	---------------------------------------

### PLAN VIEW

### COORDINATES

	<p><b>Northing:</b> 7000652.6931      <b>Easting:</b> 11895269.0606</p> <p style="text-align: center;"><b>COMMENTS/NOTES</b></p> <p>Crew unable to clear to 6" due to concrete that was under the conduits and went under the curb and gutter and is under asphalt.</p>
--	---

<b>Project:</b> M-0618-0201-CP01 ( Army Navy Drive )	<b>Prepared By:</b> Oscar Johnson	<b>Date:</b> 2020-04-06
<b>City:</b> Arlington	<b>State:</b> VA	<b>Test Hole:</b> 137 of

**General Location:** Army Navy Dr. and S. Hayes

**UTILITY INFORMATION**

<b>Utility Size:</b> Clear Hole	<b>Material:</b>	<b>Good Condition:</b> YES
<b>Utility Type:</b> None		<b>Utility Owner:</b>

**ADDITIONAL UTILITY INFORMATION**

<b>Utility Size:</b>	<b>Material:</b>	<b>See Test Hole No.:</b>
<b>Utility Type:</b> None		<b>Utility Owner:</b>

**SITE CONDITIONS**

<b>Field Condition:</b> Brick	<b>Pavement thickness:</b>
<b>Ground Condition:</b> Brown Soil	

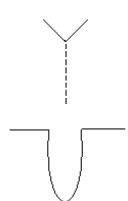
**FIRST & SECOND BENCHMARK INFORMATION**

<b>1st Elevation:</b>	<b>1st Benchmark Description:</b>
<b>BM Check:</b>	
<b>2nd Elevation:</b>	<b>2nd Benchmark Description:</b>
<b>Elevation Datum:</b>	

**FIELD MARKER INFORMATION**

<b>Type set:</b> Mag Nail	<b>Elevation:</b> 29.12'
<b>Offset/Direction:</b> Nail is set C/L of the hole.	

**PROFILE VIEW**

	<b>Top of utility field measurement:</b> <u>6.00'</u> <b>Elevation:</b> <u>23.12'</u>
	<b>Bottom of utility field measurement:</b> <u>None</u> <b>Elevation:</b> <u>None</u>

<b>Facing:</b> None	<b>Utility Width/Spacing:</b>
---------------------	-------------------------------

<b>PLAN VIEW</b>	<b>COORDINATES</b>
------------------	--------------------

	<b>Northing:</b> 7000638.6803 <b>Easting:</b> 11895195.1892  <p style="text-align: center;"><u>COMMENTS/NOTES</u></p>
--	---

# TEST HOLE FORM

44200 WAXPOOL RD, SUITE 127 ASHBURN, VA 20147 | 703.378.0100 | WWW.MIDATLANTICLOCATING.COM

<b>Project:</b> M-0618-0201-CP01 ( Army Navy Drive )	<b>Prepared By:</b> Oscar Johnson	<b>Date:</b> 2020-05-15
<b>City:</b> Arlington	<b>State:</b> VA	<b>Test Hole:</b> 138 of

**General Location:** Army Navy Dr.

**UTILITY INFORMATION**

<b>Utility Size:</b> Clear Hole	<b>Material:</b>	<b>Good Condition:</b> YES
<b>Utility Type:</b> None		<b>Utility Owner:</b>

**ADDITIONAL UTILITY INFORMATION**

<b>Utility Size:</b>	<b>Material:</b>	<b>See Test Hole No.:</b>
<b>Utility Type:</b> None		<b>Utility Owner:</b>

**SITE CONDITIONS**

<b>Field Condition:</b> Grass	<b>Pavement thickness:</b>
<b>Ground Condition:</b> Brown Soil	

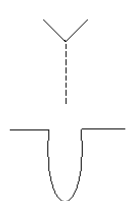
**FIRST & SECOND BENCHMARK INFORMATION**

<b>1st Elevation:</b>	<b>1st Benchmark Description:</b>
<b>BM Check:</b>	
<b>2nd Elevation:</b>	<b>2nd Benchmark Description:</b>
<b>Elevation Datum:</b>	

**FIELD MARKER INFORMATION**

<b>Type set:</b> Wooden Hub	<b>Elevation:</b> 42.80'
<b>Offset/Direction:</b> Hub is set C/L of the Hole.	

**PROFILE VIEW**

	<b>Top of utility field measurement:</b> <u>16.00'</u> <b>Elevation:</b> <u>26.80'</u>
	<b>Bottom of utility field measurement:</b> <u>None</u> <b>Elevation:</b> <u>None</u>

<b>Facing:</b> None	<b>Utility Width/Spacing:</b>
---------------------	-------------------------------

<b>PLAN VIEW</b>	<b>COORDINATES</b>
------------------	--------------------

	<b>Northing:</b> 7001486.9142 <b>Easting:</b> 11892681.3864  <p style="text-align: center;"><u>COMMENTS/NOTES</u></p>
--	---

<b>Project:</b> M-0618-0201-CP01 ( Army Navy Drive )	<b>Prepared By:</b> Oscar Johnson	<b>Date:</b> 2020-04-30
<b>City:</b> Arlington	<b>State:</b> VA	<b>Test Hole:</b> 140 of

**General Location:** Army Navy Drive

**UTILITY INFORMATION**

<b>Utility Size:</b> Clear Hole	<b>Material:</b>	<b>Good Condition:</b> YES
<b>Utility Type:</b> None		<b>Utility Owner:</b>

**ADDITIONAL UTILITY INFORMATION**

<b>Utility Size:</b>	<b>Material:</b>	<b>See Test Hole No.:</b>
<b>Utility Type:</b> None		<b>Utility Owner:</b>

**SITE CONDITIONS**

<b>Field Condition:</b> Grass	<b>Pavement thickness:</b> N/A
<b>Ground Condition:</b> Brown Soil/ Rock/ Roots	

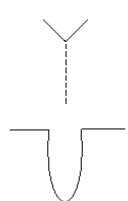
**FIRST & SECOND BENCHMARK INFORMATION**

<b>1st Elevation:</b>	<b>1st Benchmark Description:</b>
<b>BM Check:</b>	
<b>2nd Elevation:</b>	<b>2nd Benchmark Description:</b>
<b>Elevation Datum:</b>	

**FIELD MARKER INFORMATION**

<b>Type set:</b> Wooden Hub	<b>Elevation:</b> 53.26'
<b>Offset/Direction:</b> Hub is set C/L of the Utility.	

**PROFILE VIEW**

	<b>Top of utility field measurement:</b> <u>16.00</u> <b>Elevation:</b> <u>37.26'</u>
	<b>Bottom of utility field measurement:</b> <u>None</u> <b>Elevation:</b> <u>None</u>

<b>Facing:</b> None	<b>Utility Width/Spacing:</b>
---------------------	-------------------------------

<b>PLAN VIEW</b>	<b>COORDINATES</b>
------------------	--------------------

	<b>Northing:</b> 7001668.6871 <b>Easting:</b> 11892077.4011  <p style="text-align: center;"><b>COMMENTS/NOTES</b></p> <p>Crew cleared 16.00' with no utilities found.</p>
--	---

<b>Project:</b> M-0618-0201-CP01 ( Army Navy Drive )	<b>Prepared By:</b> Oscar Johnson	<b>Date:</b> 2020-04-16
<b>City:</b> Arlington	<b>State:</b> VA	<b>Test Hole:</b> 141 of

**General Location:** Army Navy Dr

**UTILITY INFORMATION**

<b>Utility Size:</b> Clear Hole	<b>Material:</b>	<b>Good Condition:</b> YES
<b>Utility Type:</b> None		<b>Utility Owner:</b>

**ADDITIONAL UTILITY INFORMATION**

<b>Utility Size:</b>	<b>Material:</b>	<b>See Test Hole No.:</b>
<b>Utility Type:</b> None		<b>Utility Owner:</b>

**SITE CONDITIONS**

<b>Field Condition:</b> Concrete Sidewalk	<b>Pavement thickness:</b> 7"
<b>Ground Condition:</b> Brown Soil / Rock	

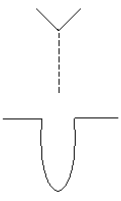
**FIRST & SECOND BENCHMARK INFORMATION**

<b>1st Elevation:</b>	<b>1st Benchmark Description:</b>
<b>BM Check:</b>	
<b>2nd Elevation:</b>	<b>2nd Benchmark Description:</b>
<b>Elevation Datum:</b>	

**FIELD MARKER INFORMATION**

<b>Type set:</b> Chiseled "X"	<b>Elevation:</b> 51.88'
<b>Offset/Direction:</b> Chiseled "X" is set C/L of the Utility.	

**PROFILE VIEW**

	<b>Top of utility field measurement:</b> <u>6.00'</u>	<b>Elevation:</b> <u>45.88'</u>
	<b>Bottom of utility field measurement:</b> <u>None</u>	<b>Elevation:</b> <u>None</u>

<b>Facing:</b> None	<b>Utility Width/Spacing:</b>
---------------------	-------------------------------

**PLAN VIEW**

**COORDINATES**

	<b>Northing:</b> 7001554.2022 <b>Easting:</b> 11892058.9210
	<b>COMMENTS/NOTES</b>
	Crew cleared 6.00' with no utilities found.

<b>Project:</b> M-0618-0201-CP01 ( Army Navy Drive )	<b>Prepared By:</b> Oscar Johnson	<b>Date:</b> 2020-04-16
<b>City:</b> Arlington	<b>State:</b> VA	<b>Test Hole:</b> 142 of

**General Location:** Army Navy Dr

**UTILITY INFORMATION**

<b>Utility Size:</b> Clear Hole	<b>Material:</b>	<b>Good Condition:</b> YES
<b>Utility Type:</b> None		<b>Utility Owner:</b>

**ADDITIONAL UTILITY INFORMATION**

<b>Utility Size:</b>	<b>Material:</b>	<b>See Test Hole No.:</b>
<b>Utility Type:</b> None		<b>Utility Owner:</b>

**SITE CONDITIONS**

<b>Field Condition:</b> Concrete Sidewalk	<b>Pavement thickness:</b> 7"
<b>Ground Condition:</b> Brown Soil / Rock	

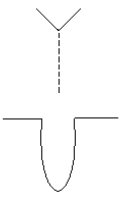
**FIRST & SECOND BENCHMARK INFORMATION**

<b>1st Elevation:</b>	<b>1st Benchmark Description:</b>
<b>BM Check:</b>	
<b>2nd Elevation:</b>	<b>2nd Benchmark Description:</b>
<b>Elevation Datum:</b>	

**FIELD MARKER INFORMATION**

<b>Type set:</b> Chiseled "X"	<b>Elevation:</b> 51.26'
<b>Offset/Direction:</b> Chiseled "X" is set C/L of the Utility.	

**PROFILE VIEW**

	<b>Top of utility field measurement:</b> <u>6.00'</u>	<b>Elevation:</b> <u>45.26'</u>
	<b>Bottom of utility field measurement:</b> <u>None</u>	<b>Elevation:</b> <u>None</u>

<b>Facing:</b> None	<b>Utility Width/Spacing:</b>
---------------------	-------------------------------

**PLAN VIEW**

**COORDINATES**

	<b>Northing:</b> 7001542.1775	<b>Easting:</b> 11892061.3152
	<b>COMMENTS/NOTES</b>	
Crew cleared 6.00' with no utilities found.		



<b>Project:</b> M-0618-0201-CP01 ( Army Navy Drive )	<b>Prepared By:</b> Oscar Johnson	<b>Date:</b> 2020-04-16
<b>City:</b> Arlington	<b>State:</b> VA	<b>Test Hole:</b> 143 of

**General Location:** Army Navy Dr

### UTILITY INFORMATION

<b>Utility Size:</b> Clear Hole	<b>Material:</b>	<b>Good Condition:</b> YES
<b>Utility Type:</b> None		<b>Utility Owner:</b>

### ADDITIONAL UTILITY INFORMATION

<b>Utility Size:</b>	<b>Material:</b>	<b>See Test Hole No.:</b>
<b>Utility Type:</b> None		<b>Utility Owner:</b>

### SITE CONDITIONS

<b>Field Condition:</b> Brick	<b>Pavement thickness:</b> N/A
<b>Ground Condition:</b> Brown Soil / Brick	

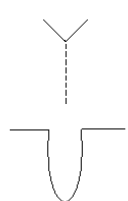
### FIRST & SECOND BENCHMARK INFORMATION

<b>1st Elevation:</b>	<b>1st Benchmark Description:</b>
<b>BM Check:</b>	
<b>2nd Elevation:</b>	<b>2nd Benchmark Description:</b>
<b>Elevation Datum:</b>	

### FIELD MARKER INFORMATION

<b>Type set:</b> Mag Nail	<b>Elevation:</b> 47.99'
<b>Offset/Direction:</b> Nail is set C/L of the Utility.	

### PROFILE VIEW

	<b>Top of utility field measurement:</b> <u>6.00'</u>	<b>Elevation:</b> <u>41.99'</u>
	<b>Bottom of utility field measurement:</b> <u>None</u>	<b>Elevation:</b> <u>None</u>

<b>Facing:</b> None	<b>Utility Width/Spacing:</b>
---------------------	-------------------------------

### PLAN VIEW

### COORDINATES

	<b>Northing:</b> 7001538.9993	<b>Easting:</b> 11892173.7779
	<b><u>COMMENTS/NOTES</u></b>	
Crew cleared 6.00' with no utilities found.		

<b>Project:</b> M-0618-0201-CP01 ( Army Navy Drive )	<b>Prepared By:</b> Oscar Johnson	<b>Date:</b> 2020-04-16
<b>City:</b> Arlington	<b>State:</b> VA	<b>Test Hole:</b> 144 of

**General Location:** Army Navy Dr

**UTILITY INFORMATION**

<b>Utility Size:</b> Clear Hole	<b>Material:</b>	<b>Good Condition:</b> YES
<b>Utility Type:</b> None		<b>Utility Owner:</b>

**ADDITIONAL UTILITY INFORMATION**

<b>Utility Size:</b>	<b>Material:</b>	<b>See Test Hole No.:</b>
<b>Utility Type:</b> None		<b>Utility Owner:</b>

**SITE CONDITIONS**

<b>Field Condition:</b> Brick	<b>Pavement thickness:</b> N/A
<b>Ground Condition:</b> Brown Soil / Brick	

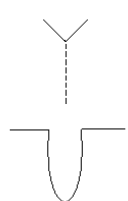
**FIRST & SECOND BENCHMARK INFORMATION**

<b>1st Elevation:</b>	<b>1st Benchmark Description:</b>
<b>BM Check:</b>	
<b>2nd Elevation:</b>	<b>2nd Benchmark Description:</b>
<b>Elevation Datum:</b>	

**FIELD MARKER INFORMATION**

<b>Type set:</b> Mag Nail	<b>Elevation:</b> 47.65'
<b>Offset/Direction:</b> Nail is set C/L of the Utility.	

**PROFILE VIEW**

	<b>Top of utility field measurement:</b> <u>6.00'</u> <b>Elevation:</b> <u>41.65'</u>
	<b>Bottom of utility field measurement:</b> <u>None</u> <b>Elevation:</b> <u>None</u>

<b>Facing:</b> None	<b>Utility Width/Spacing:</b>
---------------------	-------------------------------

<b>PLAN VIEW</b>	<b>COORDINATES</b>
------------------	--------------------

	<b>Northing:</b> 7001541.1924 <b>Easting:</b> 11892187.0817
	<b>COMMENTS/NOTES</b>
	Crew cleared 6.00' with no utilities found.

<b>Project:</b> M-0618-0201-CP01 ( Army Navy Drive )	<b>Prepared By:</b> Oscar Johnson	<b>Date:</b> 2020-05-15
<b>City:</b> Arlington	<b>State:</b> VA	<b>Test Hole:</b> 145 of

**General Location:** Army Navy Dr.

### UTILITY INFORMATION

<b>Utility Size:</b> (2) 2 1/2"	<b>Material:</b> Steel	<b>Good Condition:</b> YES
<b>Utility Type:</b> Electric Conduits		<b>Utility Owner:</b>

### ADDITIONAL UTILITY INFORMATION

<b>Utility Size:</b>	<b>Material:</b>	<b>See Test Hole No.:</b>
<b>Utility Type:</b> None		<b>Utility Owner:</b>

### SITE CONDITIONS

<b>Field Condition:</b> Grass	<b>Pavement thickness:</b>
<b>Ground Condition:</b> Brown Soil	

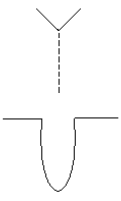
### FIRST & SECOND BENCHMARK INFORMATION

<b>1st Elevation:</b>	<b>1st Benchmark Description:</b>
<b>BM Check:</b>	
<b>2nd Elevation:</b>	<b>2nd Benchmark Description:</b>
<b>Elevation Datum:</b>	

### FIELD MARKER INFORMATION

<b>Type set:</b> Wooden Hub	<b>Elevation:</b> 42.79'
<b>Offset/Direction:</b> Hub is set C/L of the Hole.	

### PROFILE VIEW

	<b>Top of utility field measurement:</b> <u>3.02'</u>	<b>Elevation:</b> <u>39.77'</u>
	<b>Bottom of utility field measurement:</b> <u>6.00'</u>	<b>Elevation:</b> <u>36.79'</u>

<b>Facing:</b> None	<b>Utility Width/Spacing:</b>
---------------------	-------------------------------

### PLAN VIEW

### COORDINATES

	<b>Northing:</b> 7001495.1487	<b>Easting:</b> 11892676.1741
	<b>COMMENTS/NOTES</b>	
Crew cleared to 6.00'		

# TEST HOLE FORM

44200 WAXPOOL RD, SUITE 127 ASHBURN, VA 20147 | 703.378.0100 | WWW.MIDATLANTICLOCATING.COM

<b>Project:</b> M-0618-0201-CP01 ( Army Navy Drive )	<b>Prepared By:</b> Oscar Johnson	<b>Date:</b> 2020-05-08
<b>City:</b> Arlington	<b>State:</b> VA	<b>Test Hole:</b> 146 of

**General Location:** Army Navy Dr.

### UTILITY INFORMATION

<b>Utility Size:</b> Clear Hole	<b>Material:</b>	<b>Good Condition:</b> YES
<b>Utility Type:</b> None		<b>Utility Owner:</b>

### ADDITIONAL UTILITY INFORMATION

<b>Utility Size:</b>	<b>Material:</b>	<b>See Test Hole No.:</b>
<b>Utility Type:</b> None		<b>Utility Owner:</b>

### SITE CONDITIONS

<b>Field Condition:</b> Grass	<b>Pavement thickness:</b>
<b>Ground Condition:</b> Brown Soil	

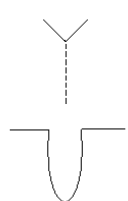
### FIRST & SECOND BENCHMARK INFORMATION

<b>1st Elevation:</b>	<b>1st Benchmark Description:</b>
<b>BM Check:</b>	
<b>2nd Elevation:</b>	<b>2nd Benchmark Description:</b>
<b>Elevation Datum:</b>	

### FIELD MARKER INFORMATION

<b>Type set:</b> Wooden Hub	<b>Elevation:</b> 44.02'
<b>Offset/Direction:</b> Hub is set C/L of the Hole.	

### PROFILE VIEW

	<b>Top of utility field measurement:</b> <u>6.00'</u>	<b>Elevation:</b> <u>38.02'</u>
	<b>Bottom of utility field measurement:</b> <u>None</u>	<b>Elevation:</b> <u>None</u>

<b>Facing:</b> None	<b>Utility Width/Spacing:</b>
---------------------	-------------------------------

### PLAN VIEW

### COORDINATES

	<b>Northing:</b> 7001453.3492	<b>Easting:</b> 11892816.1775
	<b><u>COMMENTS/NOTES</u></b>	

# TEST HOLE FORM

44200 WAXPOOL RD, SUITE 127 ASHBURN, VA 20147 | 703.378.0100 | WWW.MIDATLANTICLOCATING.COM

<b>Project:</b> M-0618-0201-CP01 ( Army Navy Drive )	<b>Prepared By:</b> Oscar Johnson	<b>Date:</b> 2020-05-05
<b>City:</b> Arlington	<b>State:</b> VA	<b>Test Hole:</b> 147 of

**General Location:** Army Navy Dr.

### UTILITY INFORMATION

<b>Utility Size:</b> Clear Hole	<b>Material:</b>	<b>Good Condition:</b> YES
<b>Utility Type:</b> None		<b>Utility Owner:</b>

### ADDITIONAL UTILITY INFORMATION

<b>Utility Size:</b>	<b>Material:</b>	<b>See Test Hole No.:</b>
<b>Utility Type:</b> None		<b>Utility Owner:</b>

### SITE CONDITIONS

<b>Field Condition:</b> Brick	<b>Pavement thickness:</b>
<b>Ground Condition:</b> Brown Soil	

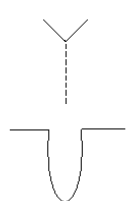
### FIRST & SECOND BENCHMARK INFORMATION

<b>1st Elevation:</b>	<b>1st Benchmark Description:</b>
<b>BM Check:</b>	
<b>2nd Elevation:</b>	<b>2nd Benchmark Description:</b>
<b>Elevation Datum:</b>	

### FIELD MARKER INFORMATION

<b>Type set:</b> Mag Nail	<b>Elevation:</b> 44.71'
<b>Offset/Direction:</b> Nail is set C/L of the Hole.	

### PROFILE VIEW

	<b>Top of utility field measurement:</b> <u>16.00'</u>	<b>Elevation:</b> <u>28.71'</u>
	<b>Bottom of utility field measurement:</b> <u>None</u>	<b>Elevation:</b> <u>None</u>

<b>Facing:</b> None	<b>Utility Width/Spacing:</b>
---------------------	-------------------------------

### PLAN VIEW

### COORDINATES

	<b>Northing:</b> 7001366.1699	<b>Easting:</b> 11893243.9541
	<b><u>COMMENTS/NOTES</u></b>	

<b>Project:</b> M-0618-0201-CP01 ( Army Navy Drive )	<b>Prepared By:</b> Oscar Johnson	<b>Date:</b> 2020-04-08
<b>City:</b> Arlington	<b>State:</b> VA	<b>Test Hole:</b> 148 of

**General Location:** Army Navy Drive

### UTILITY INFORMATION

<b>Utility Size:</b> Clear Hole	<b>Material:</b>	<b>Good Condition:</b> YES
<b>Utility Type:</b> None		<b>Utility Owner:</b>

### ADDITIONAL UTILITY INFORMATION

<b>Utility Size:</b>	<b>Material:</b>	<b>See Test Hole No.:</b>
<b>Utility Type:</b> None		<b>Utility Owner:</b>

### SITE CONDITIONS

<b>Field Condition:</b> Concrete	<b>Pavement thickness:</b> 6"
<b>Ground Condition:</b> Brown Soil/ Brick	

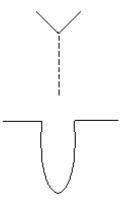
### FIRST & SECOND BENCHMARK INFORMATION

<b>1st Elevation:</b>	<b>1st Benchmark Description:</b>
<b>BM Check:</b>	
<b>2nd Elevation:</b>	<b>2nd Benchmark Description:</b>
<b>Elevation Datum:</b>	

### FIELD MARKER INFORMATION

<b>Type set:</b> Chiseled "X"	<b>Elevation:</b> 45.40'
<b>Offset/Direction:</b> Chiseled "X" is set C/L of the Hole.	

### PROFILE VIEW

	<b>Top of utility field measurement:</b> <u>6.00'</u>	<b>Elevation:</b> <u>39.40'</u>
	<b>Bottom of utility field measurement:</b> <u>None</u>	<b>Elevation:</b> <u>None</u>

<b>Facing:</b> None	<b>Utility Width/Spacing:</b>
---------------------	-------------------------------

### PLAN VIEW

### COORDINATES

	<b>Northing:</b> 7001393.5846	<b>Easting:</b> 11893247.6813
	<b>COMMENTS/NOTES</b>	
Crew Cleared 6.00' with no utilities found.		

# TEST HOLE FORM

44200 WAXPOOL RD, SUITE 127 ASHBURN, VA 20147 | 703.378.0100 | WWW.MIDATLANTICLOCATING.COM

<b>Project:</b> M-0618-0201-CP01 ( Army Navy Drive )	<b>Prepared By:</b> Mike Cooper	<b>Date:</b> 2020-04-03
<b>City:</b> Arlington	<b>State:</b> VA	<b>Test Hole:</b> 150 of

**General Location:** Army Navy Dr.

### UTILITY INFORMATION

<b>Utility Size:</b> Unknown	<b>Material:</b> Concrete	<b>Good Condition:</b> YES
<b>Utility Type:</b> Parking Garage		<b>Utility Owner:</b>

### ADDITIONAL UTILITY INFORMATION

<b>Utility Size:</b>	<b>Material:</b>	<b>See Test Hole No.:</b>
<b>Utility Type:</b> None		<b>Utility Owner:</b>

### SITE CONDITIONS

<b>Field Condition:</b> Concrete	<b>Pavement thickness:</b> 5"
<b>Ground Condition:</b> Brown Soil	

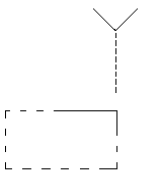
### FIRST & SECOND BENCHMARK INFORMATION

<b>1st Elevation:</b>	<b>1st Benchmark Description:</b>
<b>BM Check:</b>	
<b>2nd Elevation:</b>	<b>2nd Benchmark Description:</b>
<b>Elevation Datum:</b>	

### FIELD MARKER INFORMATION

<b>Type set:</b> Chiseled "X"	<b>Elevation:</b> 35.09'
<b>Offset/Direction:</b> Chiseled "X" is set C/L of the Utility.	

### PROFILE VIEW

	<b>Top of utility field measurement:</b> <u>0.92'</u>	<b>Elevation:</b> <u>34.17'</u>
	<b>Bottom of utility field measurement:</b> <u>None</u>	<b>Elevation:</b> <u>None</u>

<b>Facing:</b> Northwest	<b>Utility Width/Spacing:</b>
--------------------------	-------------------------------

### PLAN VIEW

### COORDINATES

	<b>Northing:</b> 7001117.2960	<b>Easting:</b> 11895023.0709
	<b><u>COMMENTS/NOTES</u></b>	

<b>Project:</b> M-0618-0201-CP01 ( Army Navy Drive )	<b>Prepared By:</b> Oscar Johnson	<b>Date:</b> 2020-04-09
<b>City:</b> Arlington	<b>State:</b> VA	<b>Test Hole:</b> 155 of

**General Location:** Army Navy Dr.

**UTILITY INFORMATION**

<b>Utility Size:</b> 36"	<b>Material:</b> Concrete	<b>Good Condition:</b> YES
<b>Utility Type:</b> Communication Ductbank		<b>Utility Owner:</b>

**ADDITIONAL UTILITY INFORMATION**

<b>Utility Size:</b>	<b>Material:</b>	<b>See Test Hole No.:</b>
<b>Utility Type:</b> None		<b>Utility Owner:</b>

**SITE CONDITIONS**

<b>Field Condition:</b> Asphalt	<b>Pavement thickness:</b> 10"
<b>Ground Condition:</b> Brown Soil	

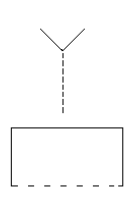
**FIRST & SECOND BENCHMARK INFORMATION**

<b>1st Elevation:</b>	<b>1st Benchmark Description:</b>
<b>BM Check:</b>	
<b>2nd Elevation:</b>	<b>2nd Benchmark Description:</b>
<b>Elevation Datum:</b>	

**FIELD MARKER INFORMATION**

<b>Type set:</b> Mag Nail	<b>Elevation:</b> 38.24'
<b>Offset/Direction:</b> Nail is set C/L of the Utility.	

**PROFILE VIEW**

	<b>Top of utility field measurement:</b> <u>2.08'</u> <b>Elevation:</b>
	<b>Bottom of utility field measurement:</b> <u>None</u> <b>Elevation:</b> <u>None</u>

<b>Facing:</b> East	<b>Utility Width/Spacing:</b> 36"
---------------------	-----------------------------------

<b>PLAN VIEW</b>	<b>COORDINATES</b>
------------------	--------------------

	<b>Northing:</b> 7001216.5489 <b>Easting:</b> 11894489.6499  <p style="text-align: center;"><u>COMMENTS/NOTES</u></p>
--	---



# TEST HOLE FORM

44200 WAXPOOL RD, SUITE 127 ASHBURN, VA 20147 | 703.378.0100 | WWW.MIDATLANTICLOCATING.COM

<b>Project:</b> M-0618-0201-CP01 ( Army Navy Drive )	<b>Prepared By:</b> Cody Brown	<b>Date:</b> 2020-03-27
<b>City:</b> Arlington	<b>State:</b> VA	<b>Test Hole:</b> 156 of

**General Location:** S.Eads and Army Navy Drive

### UTILITY INFORMATION

<b>Utility Size:</b> 2 1/2"	<b>Material:</b> Steel	<b>Good Condition:</b> YES
<b>Utility Type:</b> Electric Conduit		<b>Utility Owner:</b>

### ADDITIONAL UTILITY INFORMATION

<b>Utility Size:</b>	<b>Material:</b>	<b>See Test Hole No.:</b>
<b>Utility Type:</b> None		<b>Utility Owner:</b>

### SITE CONDITIONS

<b>Field Condition:</b> Grass	<b>Pavement thickness:</b>
<b>Ground Condition:</b> Clay and Sand	

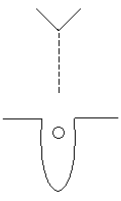
### FIRST & SECOND BENCHMARK INFORMATION

<b>1st Elevation:</b>	<b>1st Benchmark Description:</b>
<b>BM Check:</b>	
<b>2nd Elevation:</b>	<b>2nd Benchmark Description:</b>
<b>Elevation Datum:</b>	

### FIELD MARKER INFORMATION

<b>Type set:</b> Wooden Hub	<b>Elevation:</b> 38.17'
<b>Offset/Direction:</b> Hub is set C/L of the Utility.	

### PROFILE VIEW

	<b>Top of utility field measurement:</b> <u>0.86'</u>	<b>Elevation:</b> <u>37.31'</u>
	<b>Bottom of utility field measurement:</b> <u>6.00'</u>	<b>Elevation:</b> <u>32.17'</u>

<b>Facing:</b> North	<b>Utility Width/Spacing:</b>
----------------------	-------------------------------

### PLAN VIEW

### COORDINATES

	<b>Northing:</b> 7001178.1616	<b>Easting:</b> 11894573.2369
	<b>COMMENTS/NOTES</b>	
Crew Cleared to 6.00'		

# TEST HOLE FORM

44200 WAXPOOL RD, SUITE 127 ASHBURN, VA 20147 | 703.378.0100 | WWW.MIDATLANTICLOCATING.COM

<b>Project:</b> M-0618-0201-CP01 ( Army Navy Drive )	<b>Prepared By:</b> Cody Brown	<b>Date:</b> 2020-03-27
<b>City:</b> Arlington	<b>State:</b> VA	<b>Test Hole:</b> 157 of

**General Location:** S. Eads and Army Navy Drive

### UTILITY INFORMATION

<b>Utility Size:</b> Clear Hole	<b>Material:</b>	<b>Good Condition:</b> YES
<b>Utility Type:</b>		<b>Utility Owner:</b>

### ADDITIONAL UTILITY INFORMATION

<b>Utility Size:</b>	<b>Material:</b>	<b>See Test Hole No.:</b>
<b>Utility Type:</b> None		<b>Utility Owner:</b>

### SITE CONDITIONS

<b>Field Condition:</b> Asphalt Path	<b>Pavement thickness:</b> 3 1/2"
<b>Ground Condition:</b> Clay, Brick and sand	

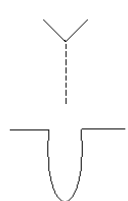
### FIRST & SECOND BENCHMARK INFORMATION

<b>1st Elevation:</b>	<b>1st Benchmark Description:</b>
<b>BM Check:</b>	
<b>2nd Elevation:</b>	<b>2nd Benchmark Description:</b>
<b>Elevation Datum:</b>	

### FIELD MARKER INFORMATION

<b>Type set:</b> Mag Nail	<b>Elevation:</b> 38.10'
<b>Offset/Direction:</b> Nail is set C/L of the hole	

### PROFILE VIEW

	<b>Top of utility field measurement:</b> <u>6.00'</u>	<b>Elevation:</b> <u>32.10'</u>
	<b>Bottom of utility field measurement:</b> <u>None</u>	<b>Elevation:</b> <u>None</u>

<b>Facing:</b> None	<b>Utility Width/Spacing:</b>
---------------------	-------------------------------

### PLAN VIEW

### COORDINATES

	<b>Northing:</b> 7001189.6873	<b>Easting:</b> 11894577.5751
	<b><u>COMMENTS/NOTES</u></b>	

# TEST HOLE FORM

44200 WAXPOOL RD, SUITE 127 ASHBURN, VA 20147 | 703.378.0100 | WWW.MIDATLANTICLOCATING.COM

<b>Project:</b> M-0618-0201-CP01 ( Army Navy Drive )	<b>Prepared By:</b> Oscar Johnson	<b>Date:</b> 2020-04-21
<b>City:</b> Arlington	<b>State:</b> VA	<b>Test Hole:</b> 158 of

**General Location:** Army Navy Drive

### UTILITY INFORMATION

<b>Utility Size:</b> Clear Hole	<b>Material:</b>	<b>Good Condition:</b> YES
<b>Utility Type:</b> None		<b>Utility Owner:</b>

### ADDITIONAL UTILITY INFORMATION

<b>Utility Size:</b>	<b>Material:</b>	<b>See Test Hole No.:</b>
<b>Utility Type:</b> None		<b>Utility Owner:</b>

### SITE CONDITIONS

<b>Field Condition:</b> Grass	<b>Pavement thickness:</b> N/A
<b>Ground Condition:</b> Brown Soil	

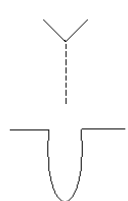
### FIRST & SECOND BENCHMARK INFORMATION

<b>1st Elevation:</b>	<b>1st Benchmark Description:</b>
<b>BM Check:</b>	
<b>2nd Elevation:</b>	<b>2nd Benchmark Description:</b>
<b>Elevation Datum:</b>	

### FIELD MARKER INFORMATION

<b>Type set:</b> Wooden Hub	<b>Elevation:</b> 52.59'
<b>Offset/Direction:</b> Hub is set C/L of the Utility.	

### PROFILE VIEW

	<b>Top of utility field measurement:</b> <u>6.00'</u>	<b>Elevation:</b> <u>46.59'</u>
	<b>Bottom of utility field measurement:</b> <u>None</u>	<b>Elevation:</b> <u>None</u>

<b>Facing:</b> None	<b>Utility Width/Spacing:</b>
---------------------	-------------------------------

### PLAN VIEW

### COORDINATES

	<b>Northing:</b> 7001661.4936	<b>Easting:</b> 11892077.3391
	<b>COMMENTS/NOTES</b>	
Crew Cleared 6.00" with no utilities found.		

# TEST HOLE FORM

44200 WAXPOOL RD, SUITE 127 ASHBURN, VA 20147 | 703.378.0100 | WWW.MIDATLANTICLOCATING.COM

<b>Project:</b> M-0618-0201-CP01 ( Army Navy Drive )	<b>Prepared By:</b> Oscar Johnson	<b>Date:</b> 2020-04-30
<b>City:</b> Arlington	<b>State:</b> VA	<b>Test Hole:</b> 160 of

**General Location:** Army Navy Drive

**UTILITY INFORMATION**

<b>Utility Size:</b> Clear Hole	<b>Material:</b>	<b>Good Condition:</b> YES
<b>Utility Type:</b> None		<b>Utility Owner:</b>

**ADDITIONAL UTILITY INFORMATION**

<b>Utility Size:</b>	<b>Material:</b>	<b>See Test Hole No.:</b>
<b>Utility Type:</b> None		<b>Utility Owner:</b>

**SITE CONDITIONS**

<b>Field Condition:</b> Grass	<b>Pavement thickness:</b> N/A
<b>Ground Condition:</b> Brown Soil	

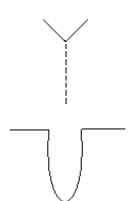
**FIRST & SECOND BENCHMARK INFORMATION**

<b>1st Elevation:</b>	<b>1st Benchmark Description:</b>
<b>BM Check:</b>	
<b>2nd Elevation:</b>	<b>2nd Benchmark Description:</b>
<b>Elevation Datum:</b>	

**FIELD MARKER INFORMATION**

<b>Type set:</b> Wooden Hub	<b>Elevation:</b> 45.40'
<b>Offset/Direction:</b> Hub is set C/L of the Utility.	

**PROFILE VIEW**

	<b>Top of utility field measurement:</b> <u>16.00</u> <b>Elevation:</b> <u>29.40'</u>
	<b>Bottom of utility field measurement:</b> <u>None</u> <b>Elevation:</b> <u>None</u>

<b>Facing:</b> None	<b>Utility Width/Spacing:</b>
---------------------	-------------------------------

<b>PLAN VIEW</b>	<b>COORDINATES</b>
------------------	--------------------

	<b>Northing:</b> 7001527.8916 <b>Easting:</b> 11893206.0468  <p style="text-align: center;"><b>COMMENTS/NOTES</b></p> <p>Crew cleared 16.00' with no utilities found.</p>
--	---

<b>Project:</b> M-0618-0201-CP01 ( Army Navy Drive )	<b>Prepared By:</b> Oscar Johnson	<b>Date:</b> 2020-04-08
<b>City:</b> Arlington	<b>State:</b> VA	<b>Test Hole:</b> 161 of

**General Location:** Army Navy Drive

**UTILITY INFORMATION**

<b>Utility Size:</b> Clear Hole	<b>Material:</b>	<b>Good Condition:</b> YES
<b>Utility Type:</b> None		<b>Utility Owner:</b>

**ADDITIONAL UTILITY INFORMATION**

<b>Utility Size:</b>	<b>Material:</b>	<b>See Test Hole No.:</b>
<b>Utility Type:</b> None		<b>Utility Owner:</b>

**SITE CONDITIONS**

<b>Field Condition:</b> Brick	<b>Pavement thickness:</b>
<b>Ground Condition:</b> Brown Soil	

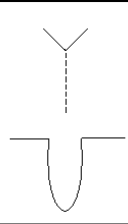
**FIRST & SECOND BENCHMARK INFORMATION**

<b>1st Elevation:</b>	<b>1st Benchmark Description:</b>
<b>BM Check:</b>	
<b>2nd Elevation:</b>	<b>2nd Benchmark Description:</b>
<b>Elevation Datum:</b>	

**FIELD MARKER INFORMATION**

<b>Type set:</b> Mag Nail	<b>Elevation:</b> 45.38'
<b>Offset/Direction:</b> Nail is set C/L of the Utility.	

**PROFILE VIEW**

	<b>Top of utility field measurement:</b> <u>6.00'</u> <b>Elevation:</b> <u>39.38'</u>
	<b>Bottom of utility field measurement:</b> <u>None</u> <b>Elevation:</b> <u>None</u>

<b>Facing:</b> None	<b>Utility Width/Spacing:</b>
---------------------	-------------------------------

<b>PLAN VIEW</b>	<b>COORDINATES</b>
------------------	--------------------

	<b>Northing:</b> 7001389.5823 <b>Easting:</b> 11893233.1545 <p style="text-align: center;"><u>COMMENTS/NOTES</u></p> Crew Cleared 6.00' with no utilities found.
--	---