NOTES:

1. FOR LOUVER DETAILS REFERENCE SHEET A00-04.
2. ALIGN BRICK COURSES WITH EXISTING BRICK COURSES ON THE DISSOLVED AIR FLOTATION FACILITY.
3. ALIGN TOP OF ARCHITECTURAL PRECAST CONCRETE COPING WITH TOP OF EXISTING CONCRETE COPING.

LEGEND:

3 INDICATES 4'-0"W X 4'-0"H OPERABLE LOUVER UNLESS OTHERWISE NOTED.

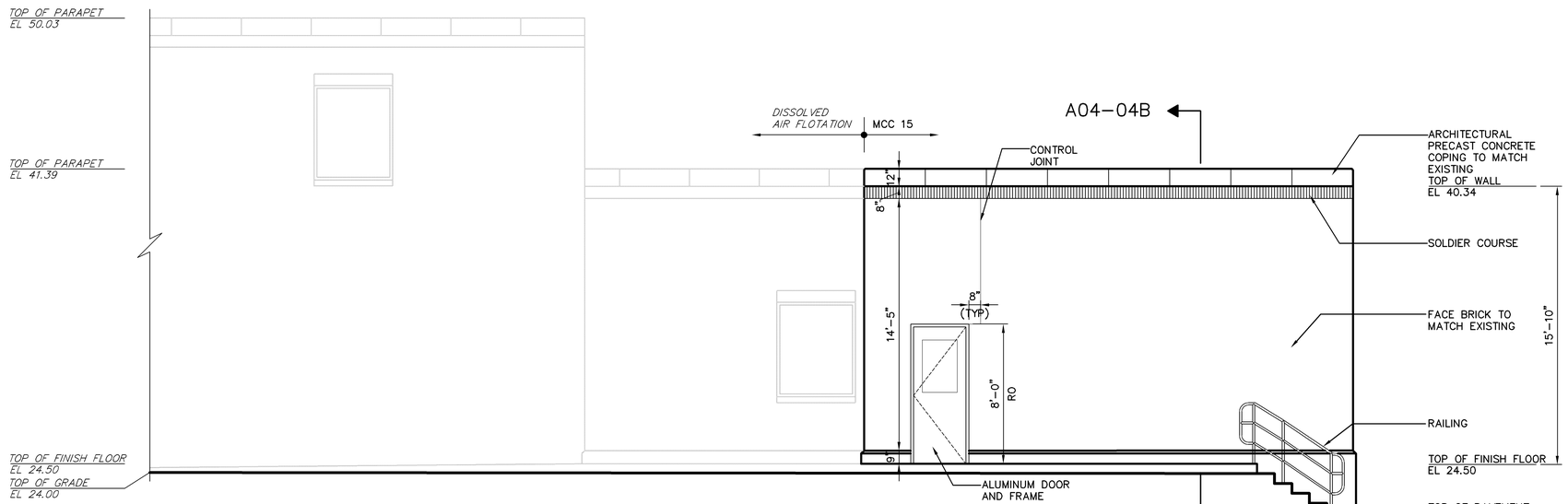

SOUTH ELEVATION

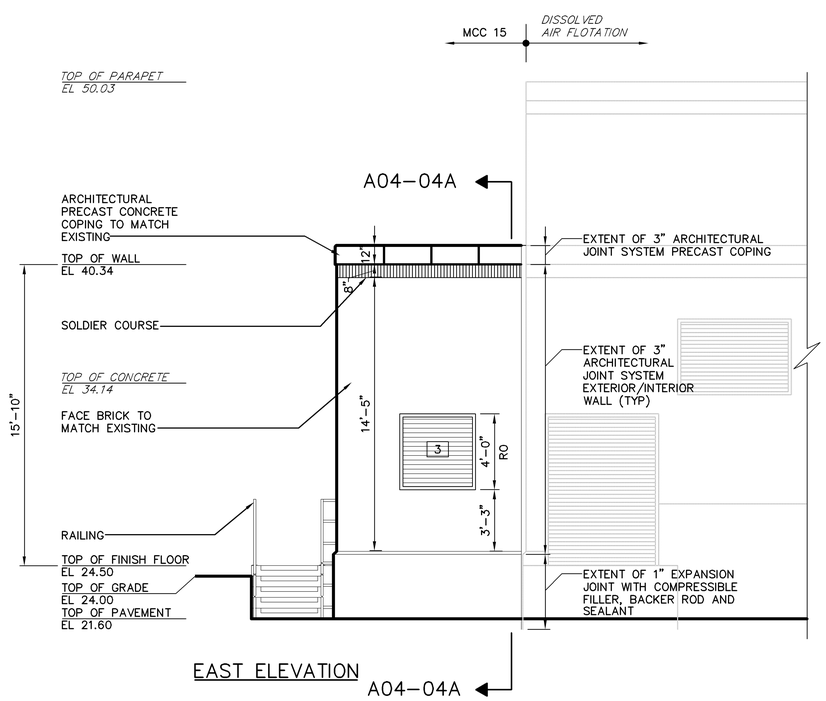

EAST ELEVATION

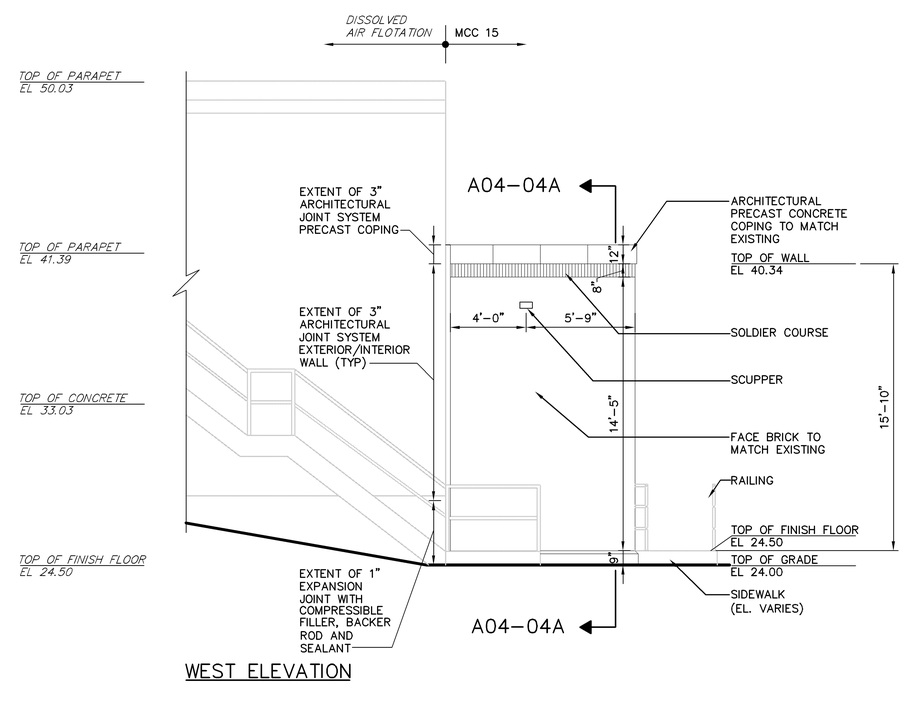

WEST ELEVATION

SCALE: 1/4" = 1'-0"

NO.	ISSUED FOR	DATE	BY
A	CONFORMED DOCUMENT	9-01-06	AJS

DESIGNED DFC
DRAWN MH
CHECKED DFC
PROJ.ENGR. DFC
CAD REF. NO. 1A030M15A
APPROVED

HORIZONTAL DATUM IS REFERENCED TO VIRGINIA STATE GRID, NORTH AMERICAN DATUM 1983 (NAD 83)

VERTICAL DATUM IS REFERENCED TO NATIONAL GEODETIC VERTICAL DATUM OF 1929 (NGVD 29)

COMMONWEALTH OF VIRGINIA
DAVID F. CRAWFORD
No. 013206
ARCHITECT

MALCOLM PIRNIE
Independent Environmental Engineers, Scientists & Consultants
1101 Wilson Boulevard Suite 1400
Arlington, VA 22209

ARLINGTON COUNTY VIRGINIA

ARLINGTON COUNTY
WATER POLLUTION CONTROL PLANT

UPGRADE AND EXPANSION
PHASE 7A

DISSOLVED AIR FLOTATION
MCC-15
SOUTH, EAST AND WEST ELEVATION

THE SCALE BAR SHOWN BELOW MEASURES ONE INCH LONG ON THE ORIGINAL DRAWING.

DATE: DECEMBER 2005

DRAWING NUMBER
A04-02

SHEET . OF

User: holenbaugh Spec: ARLINGTON CNTY File: \V28-02\PERIO DOCS\ARCH\1A030M150.DWG Scale: 1:1 Date: 11/28/2005 Time: 13:59 Layout: A04-02