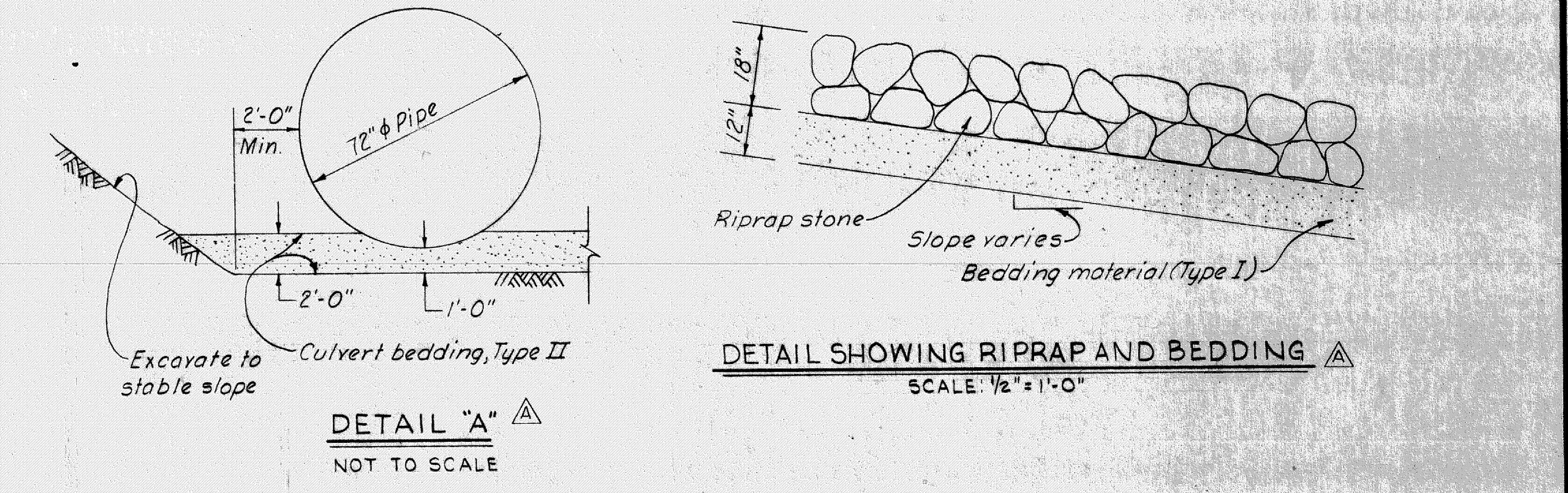
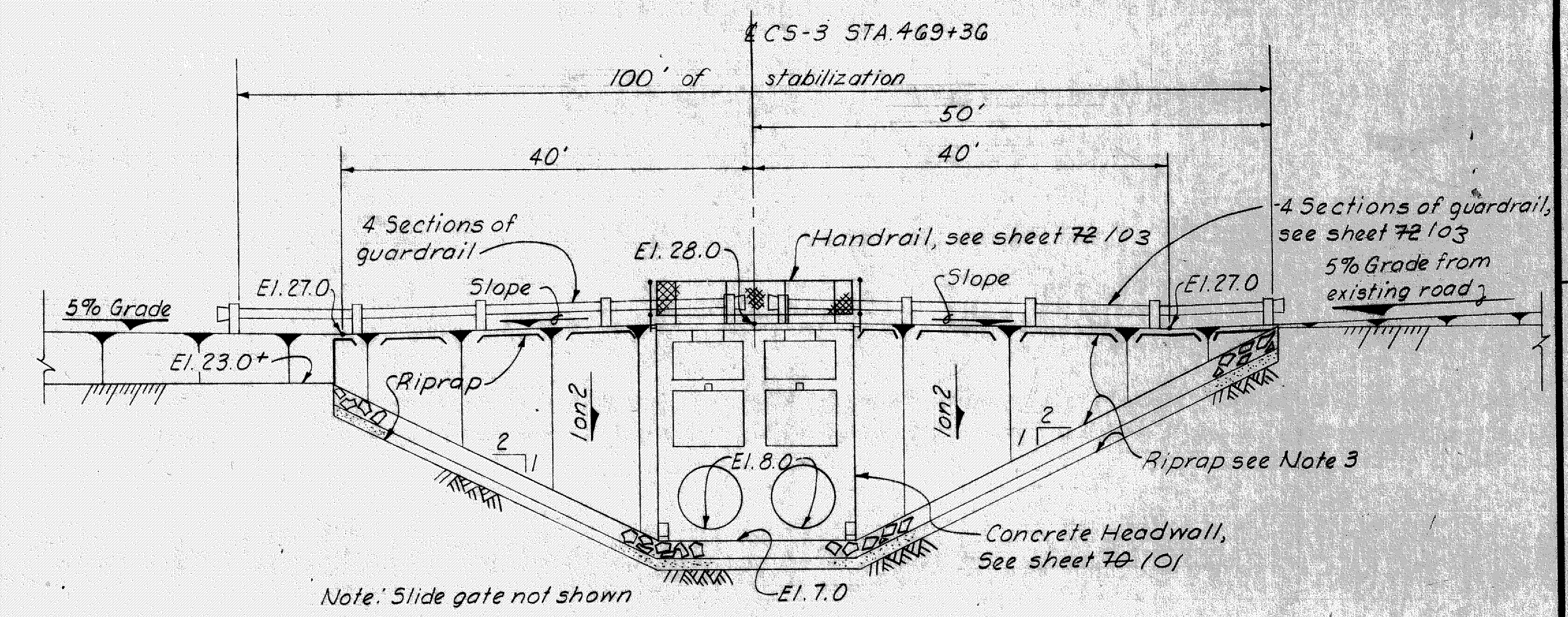
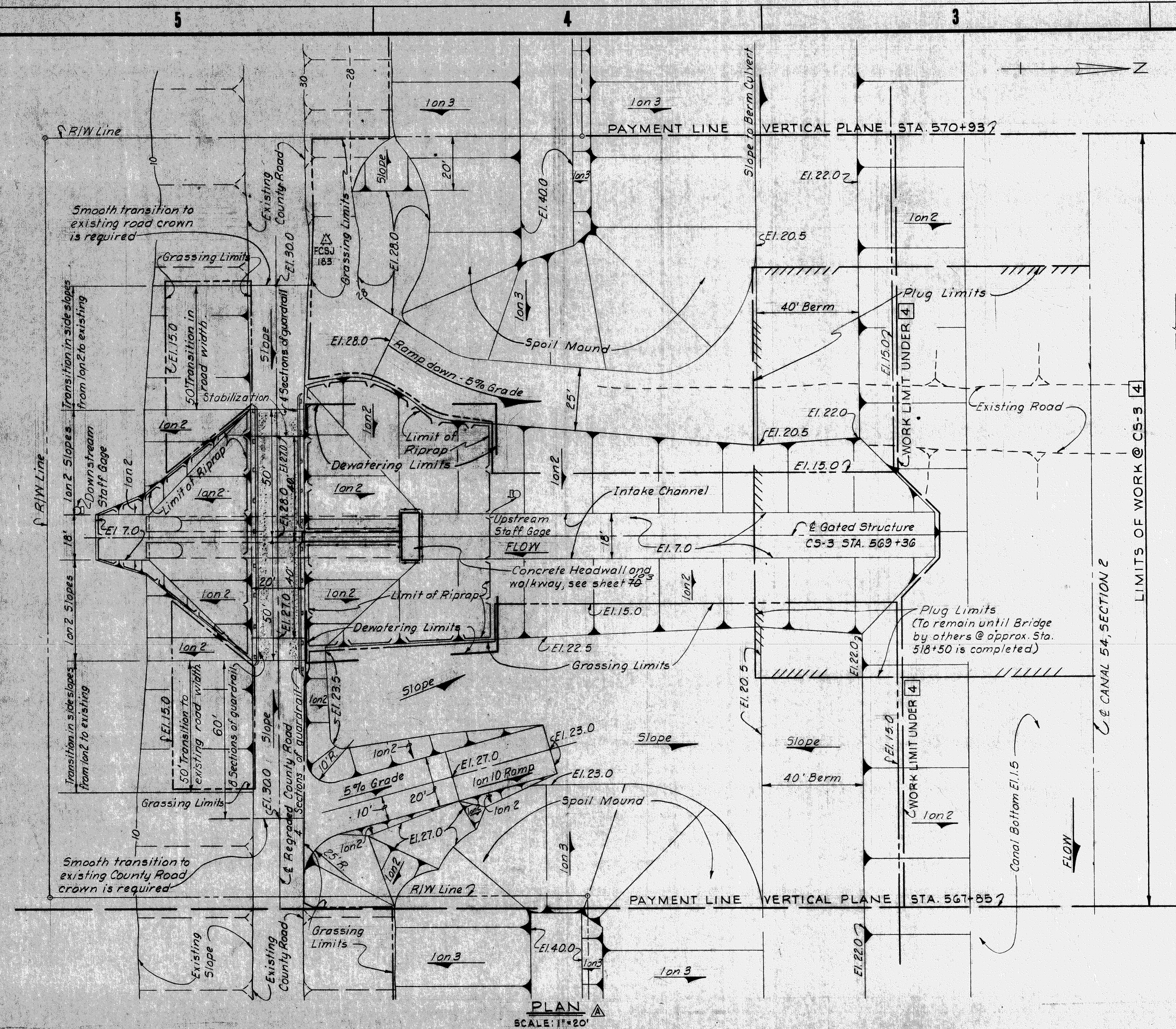


REVISIONS					
NO.	SYM.	ZONE	DESCRIPTION	DATE	APPROVED
5	▲		REVISED PLAN AND SECTION AT CS-3 AND ADDED UPSTREAM ELEVATION. DETAIL A. DETAIL SHOWING RIPRAP AND BEDDING. ADD NOTES 1-THRU 7 TO ACCOMPANY AMENDMENT NO. 2.	5-14-66	aw

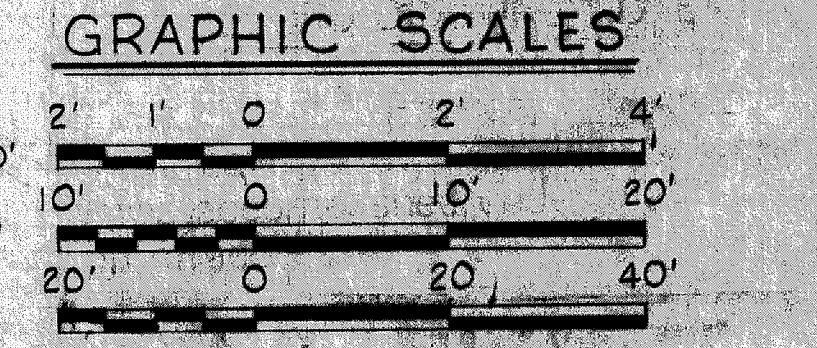


- NOTES:
- FOR LEGEND SEE SHEET NO. 59.
  - FOR CANAL CONSTRUCTION REQUIREMENTS AT EXISTING DIRT ROAD SEE SPECIFICATION SECTION 14-029.
  - ALL RIPRAP WITHIN THE LIMITS SHOWN ON THIS SHEET CONSISTS OF AN 18" THICK LAYER OF RIPRAP STONE ON A 12" THICK BEDDING LAYER.
  - FOR GENERAL NOTES SEE SHEET 1.
  - FOR FILL AND BACKFILL COMPACTION REQUIREMENTS SEE SPECIFICATIONS.
  - EXCEPT FOR COUNTY ROAD CROWN, DISTURBED AREAS ABOVE EL. 15.0 WITHIN THE WORK LIMITS OF CS-3 AND NOT SHOWN WITHIN THE GRASSING LIMITS SHALL BE GRASSED.
  - FOR BYPASS ROAD LAYOUT, SEE SHEET 64, 95.

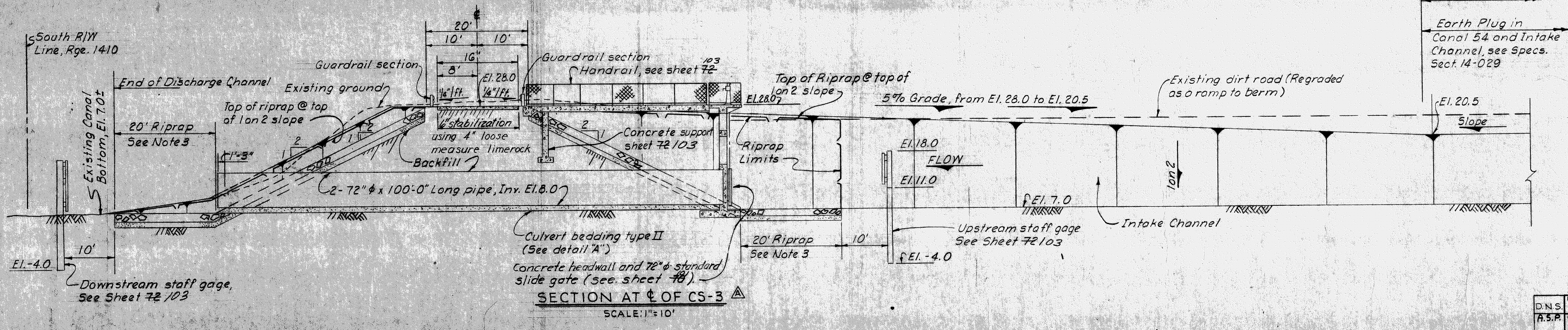
**RECORD DRAWING NOTE**

"Shall be," "Provide," "Install," "Remove," etc., indicates work was accomplished under the contract.

**AS BUILT**



U. S. ARMY ENGINEER DISTRICT, JACKSONVILLE  
 CORPS OF ENGINEERS  
 JACKSONVILLE, FLORIDA  
 CENTRAL AND SOUTHERN FLORIDA PROJECT  
 FOR FLOOD CONTROL AND OTHER PURPOSES  
 CANAL 54 SECTION 2  
 GATED CULVERT STRUCTURE CS-3  
 GENERAL PLAN AND SECTIONS



DESIGNED BY A.S.P.	CHECKED BY A.S.P.	DATE: 28 APRIL 1966	SCALE: AS SHOWN
REV. NO. CIV. ENG. 06-123-66-26	SIZE: 11x17	DATE: APRIL 1966	DATE: APRIL 1966
SHEET 65 OF 72		92 105	

D. O. FILE NO. 496-29,370-496-30,952