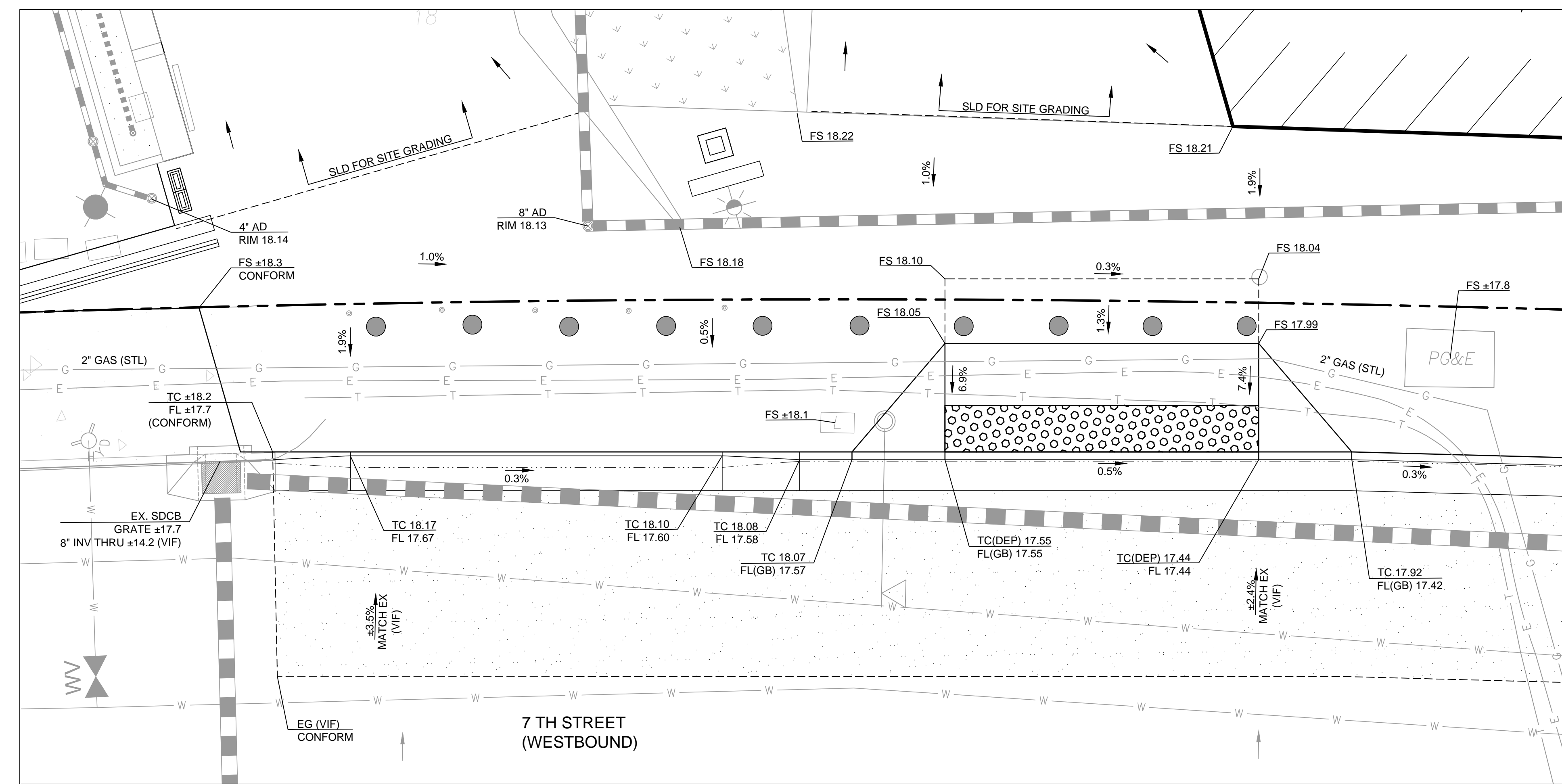
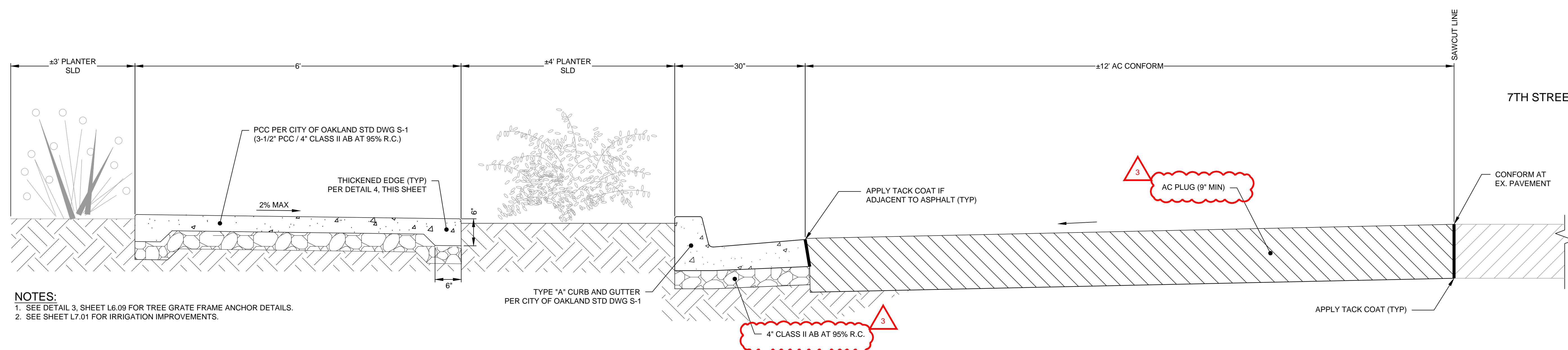


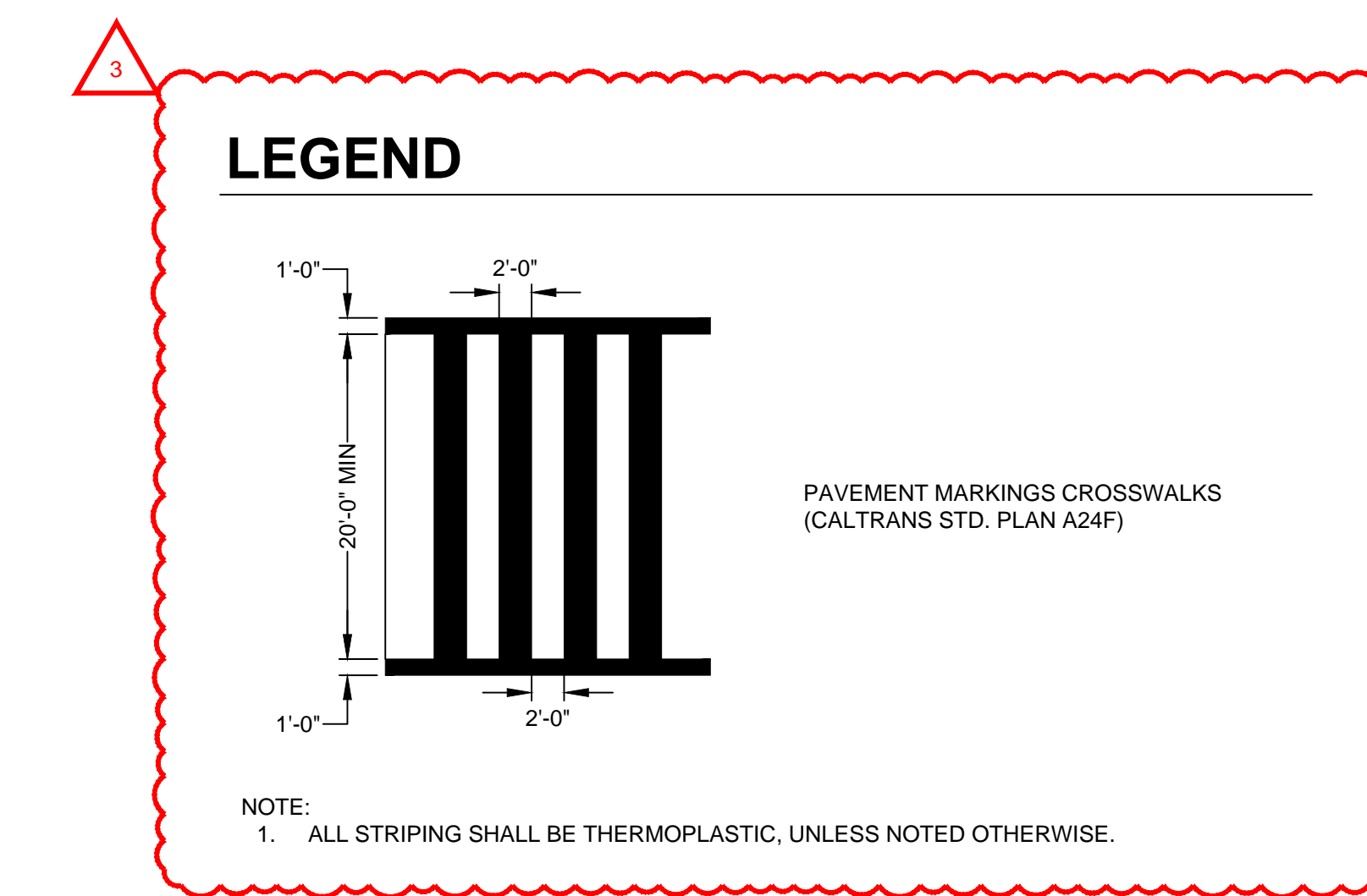
**1 HORIZONTAL CONTROL DETAIL**  
SCALE: 1" = 5'



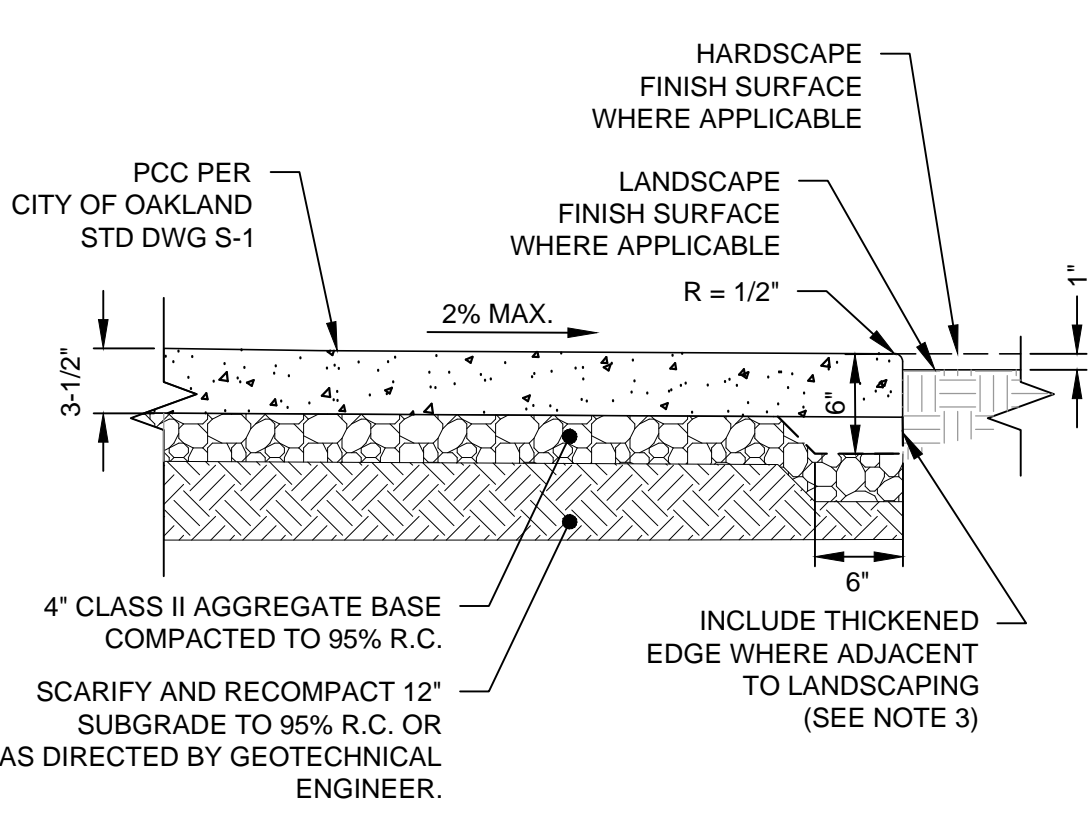
**2 GRADING DETAIL**  
SCALE: 1" = 5'



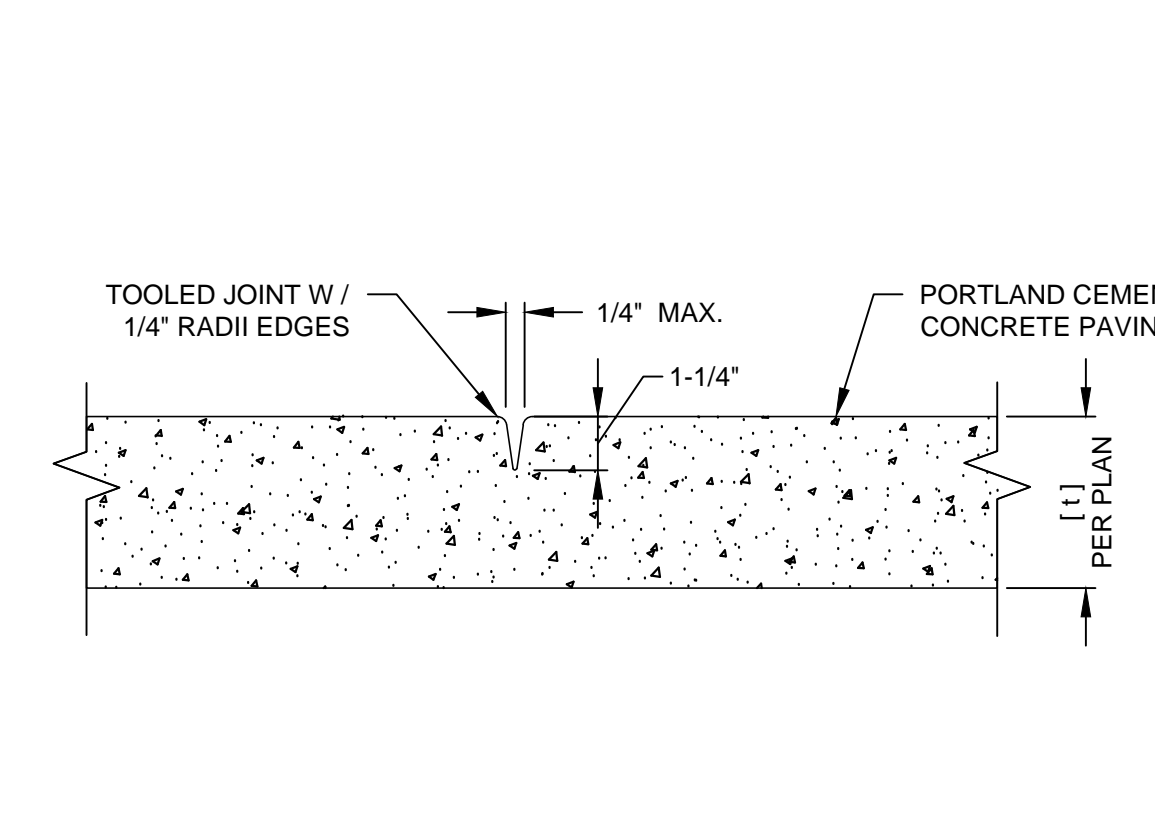
**3 SECTION DETAIL**  
SCALE: 1" = 2'



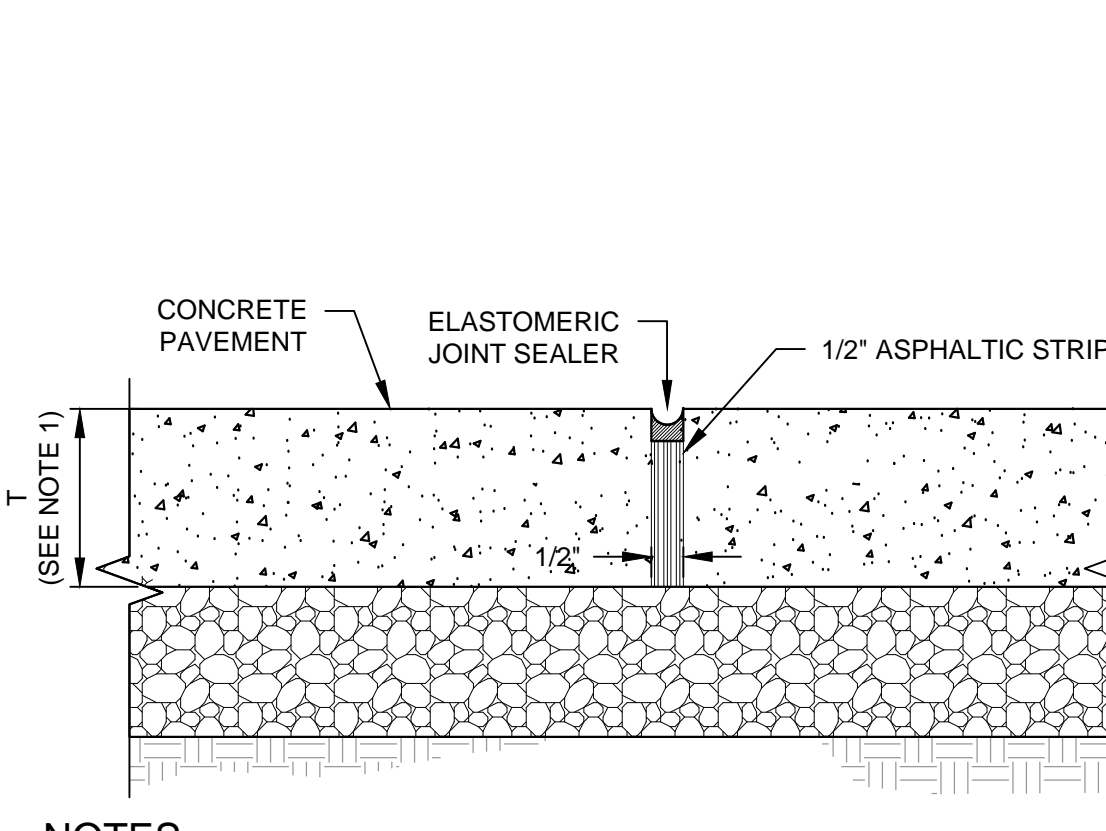
NOTE: ALL STRIPING SHALL BE THERMOPLASTIC, UNLESS NOTED OTHERWISE.



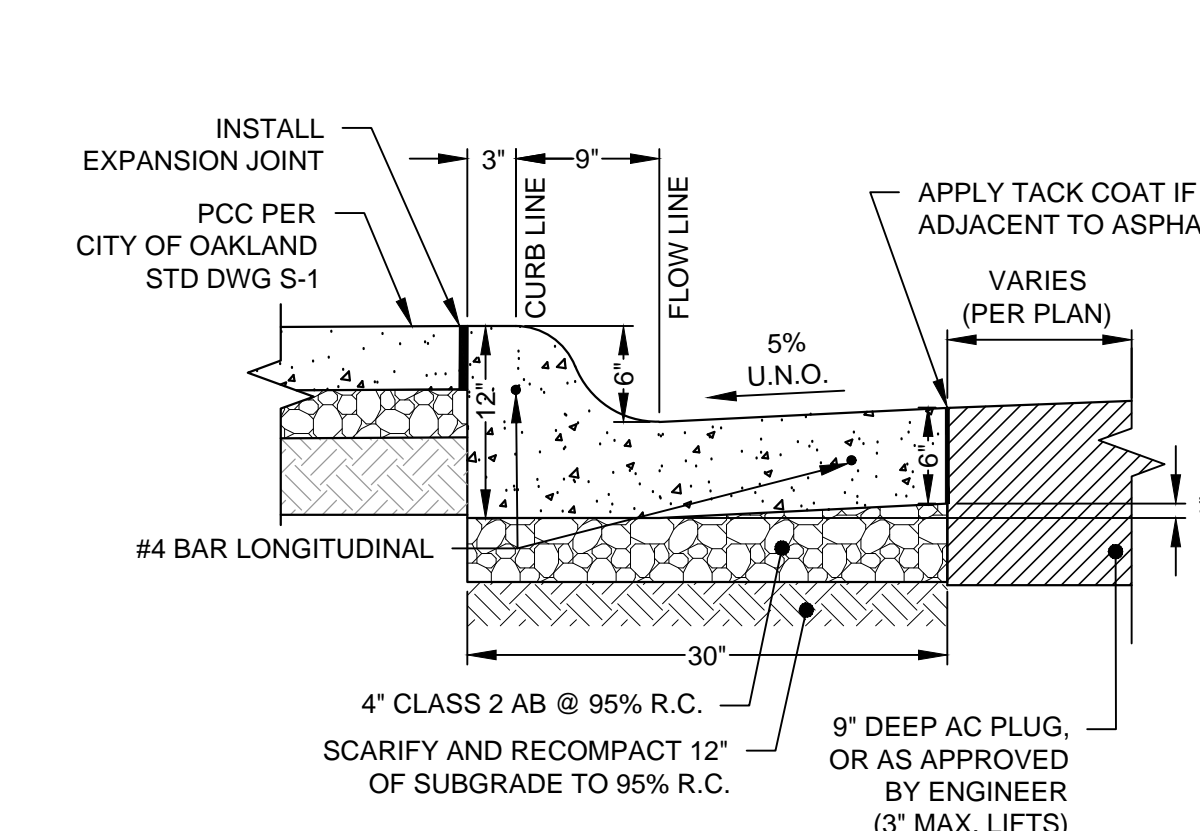
**4 THICKENED EDGE CONCRETE SECTION**  
SCALE: 1" = 1'



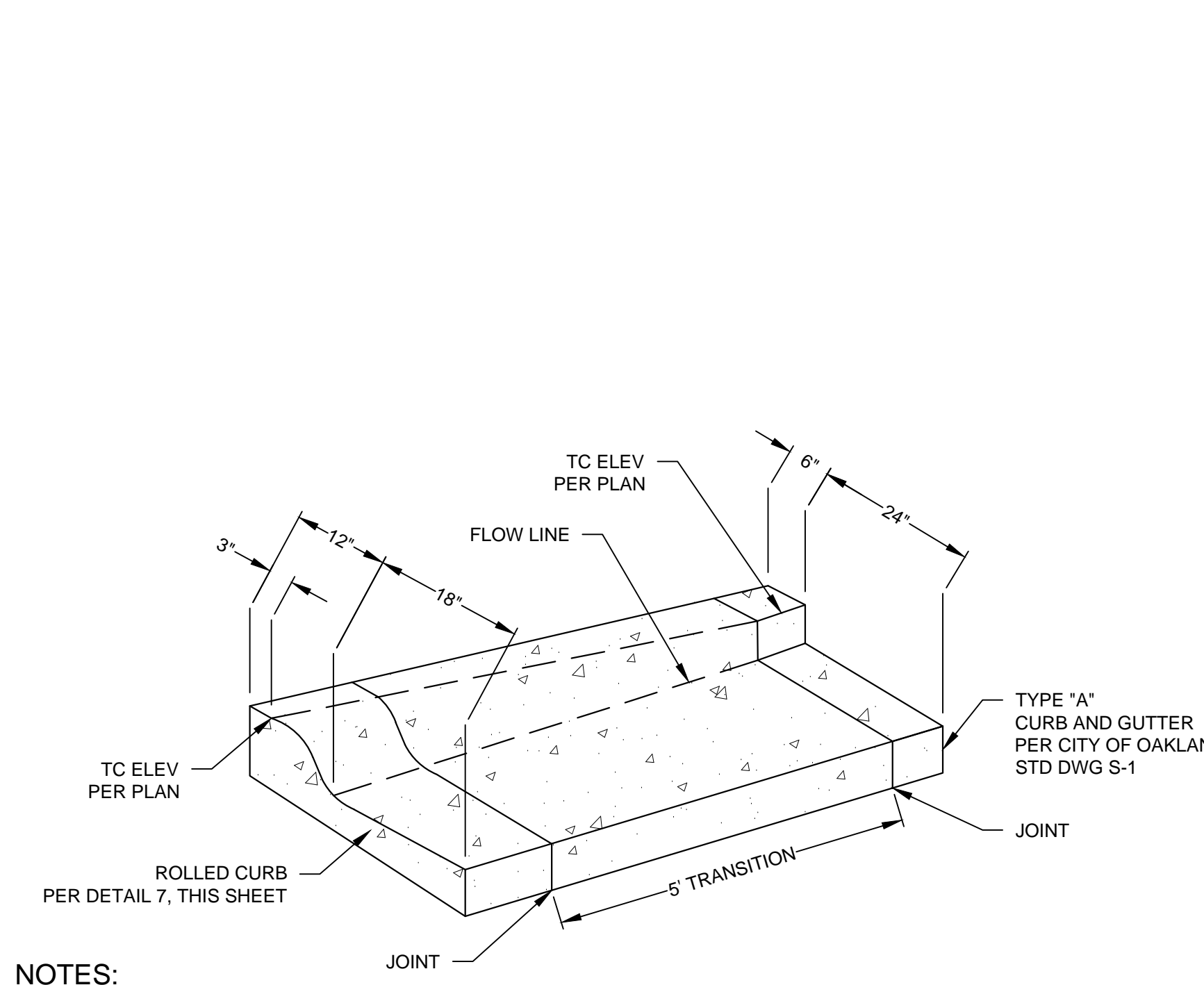
**5 CONTROL JOINT FOR PEDESTRIAN CONCRETE PAVEMENT**  
SCALE: 1" = 1'



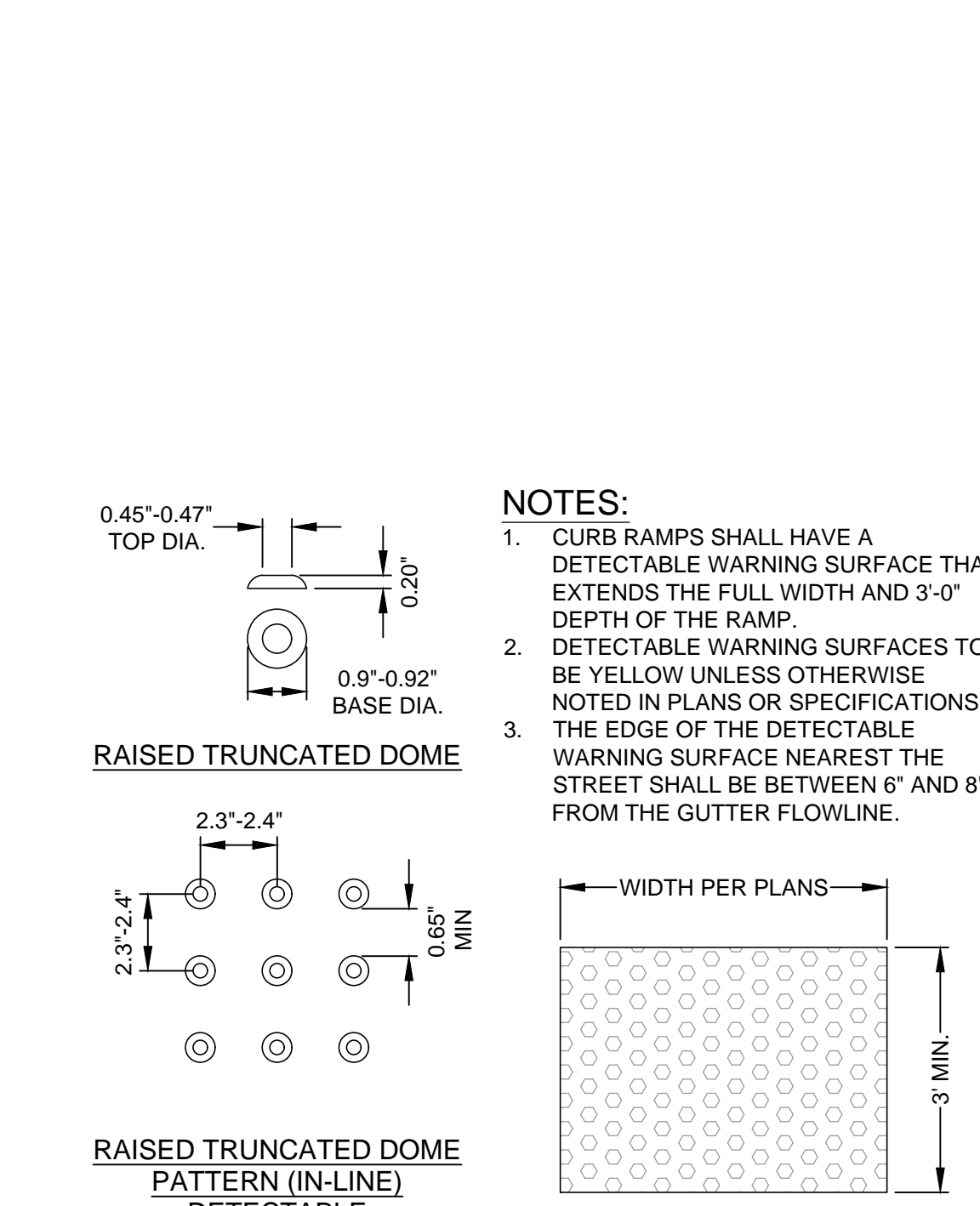
**6 EXPANSION JOINT FOR CONCRETE PAVEMENT**  
SCALE: NTS



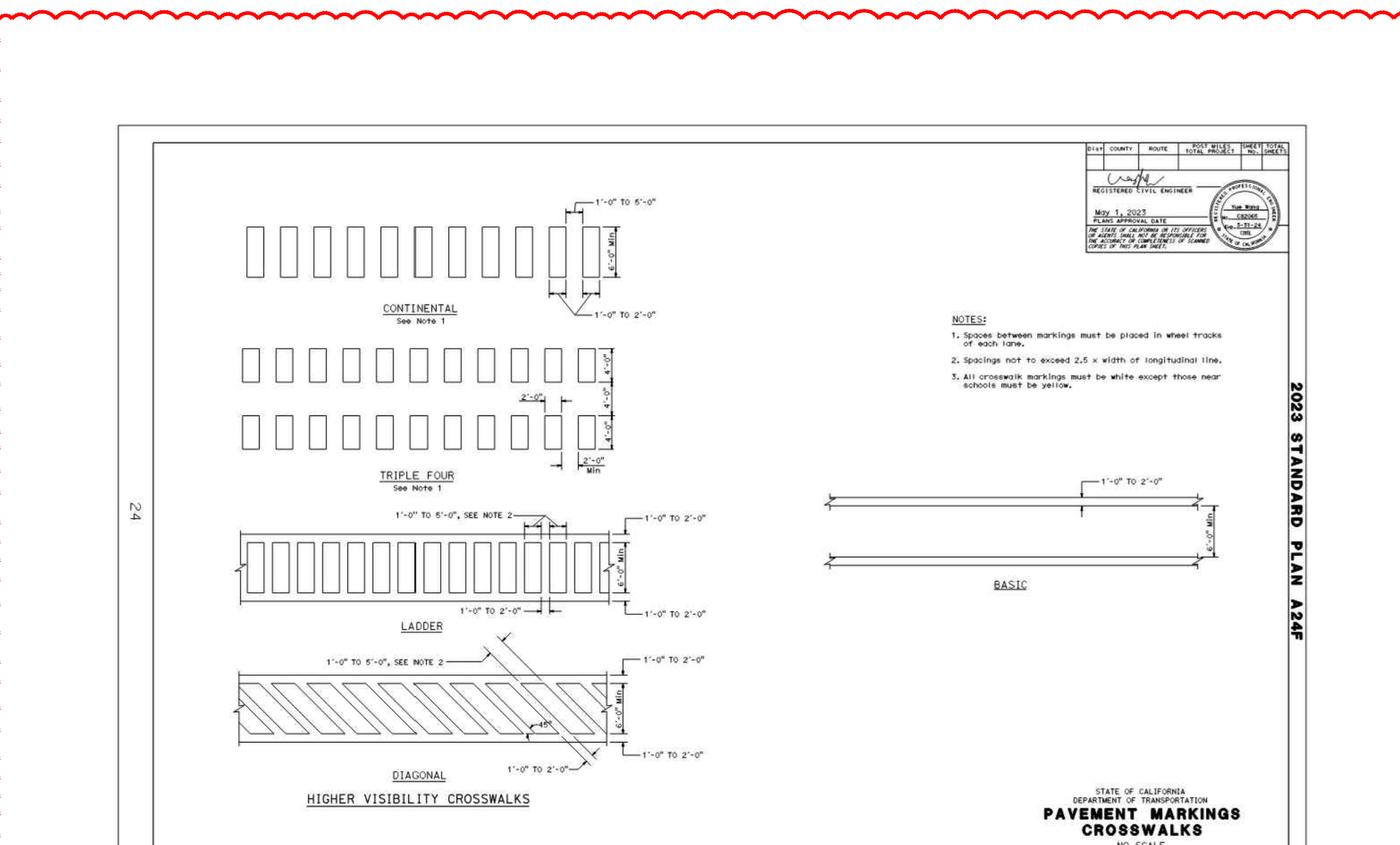
**7 ROLLED CONCRETE CURB**  
SCALE: 1" = 1'



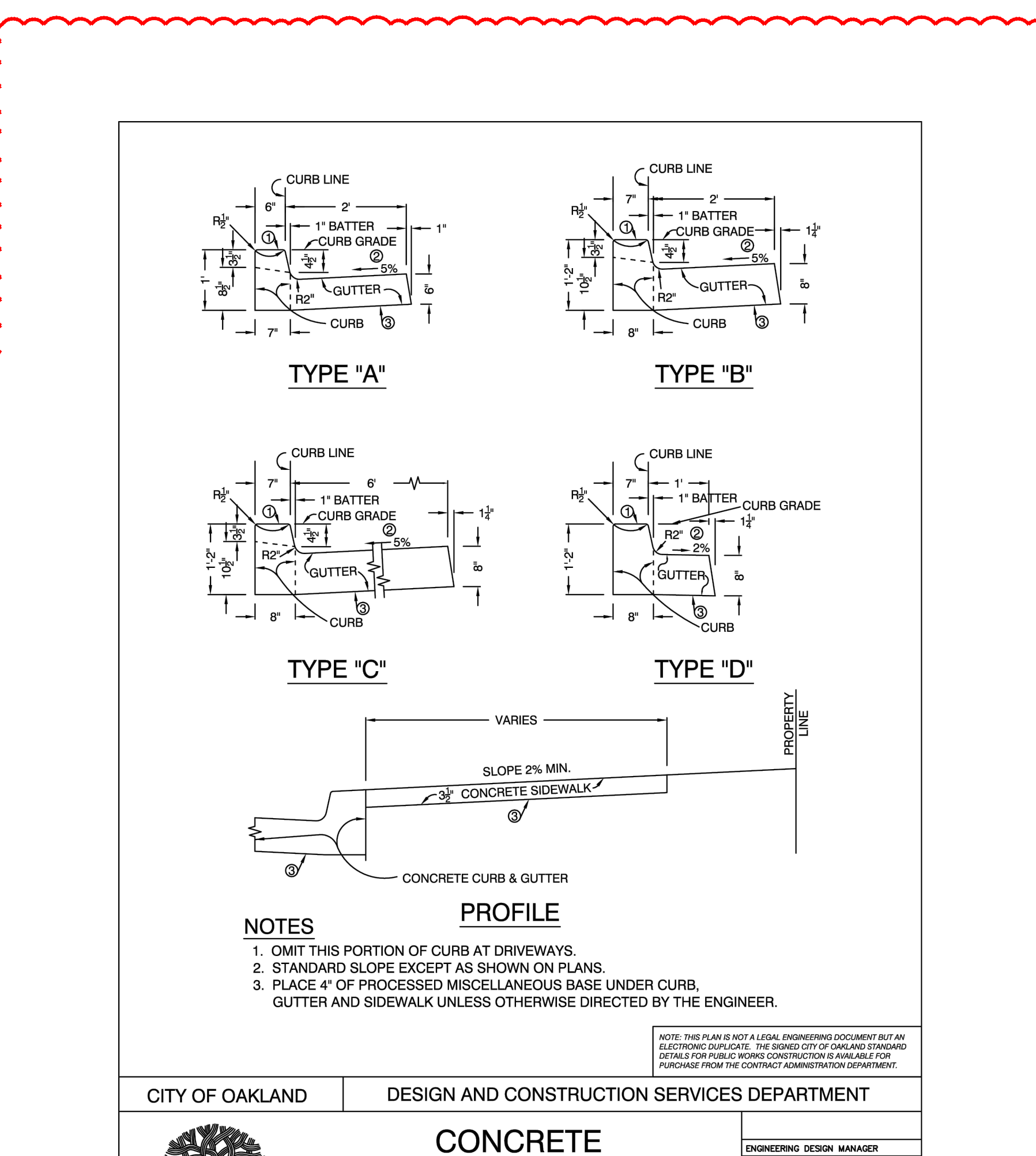
**8 CURB AND GUTTER TO ROLLED CURB TRANSITION**  
SCALE: N.T.S.



**9 DETECTABLE WARNING SURFACE**  
SCALE: NTS



**10 PAVEMENT MARKINGS CROSSWALKS (CALTRANS STD PLAN A24F)**  
SCALE: NTS



**11 CONCRETE CURB AND GUTTER (CITY OF OAKLAND DWG S-1)**  
SCALE: NTS