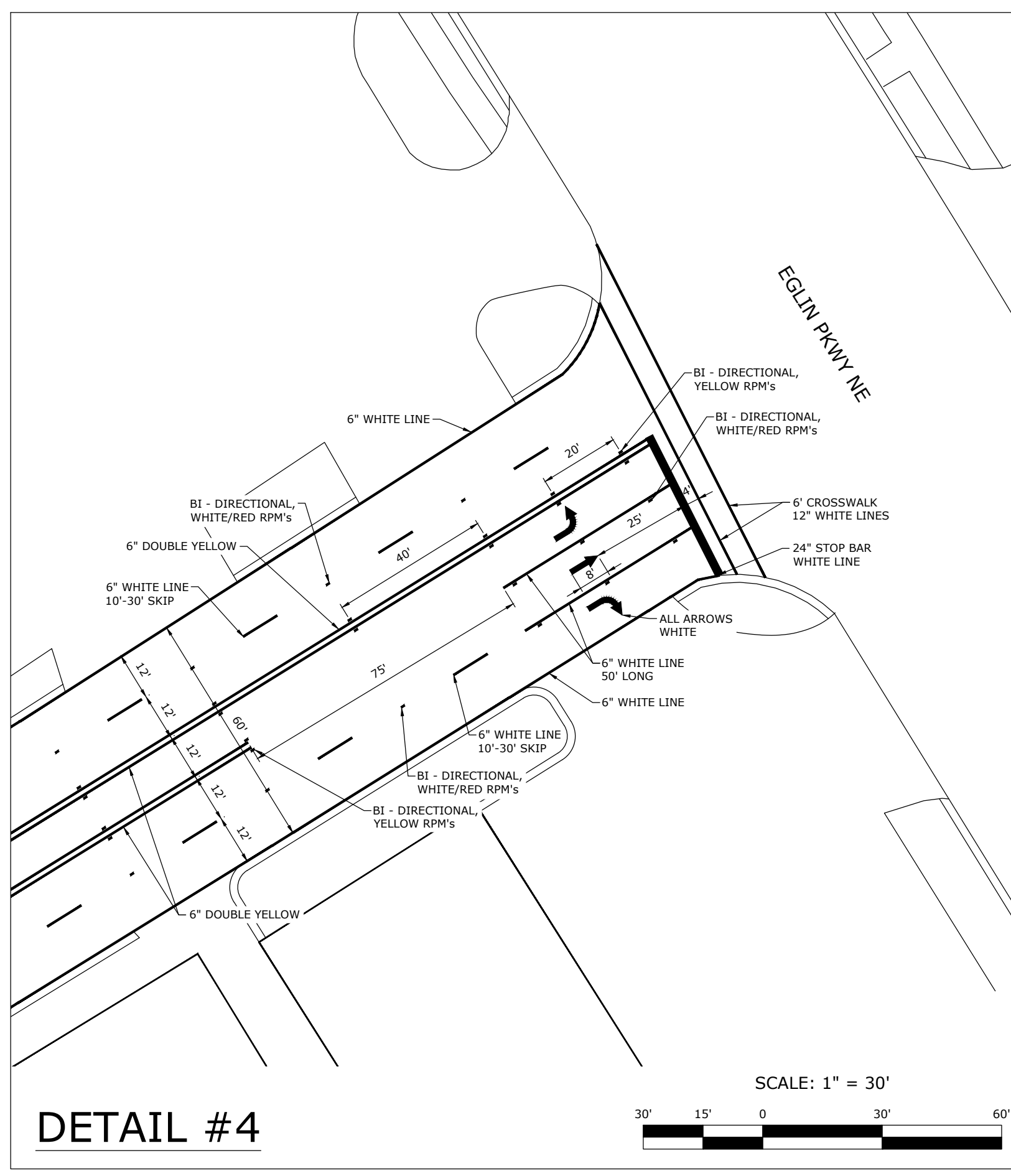
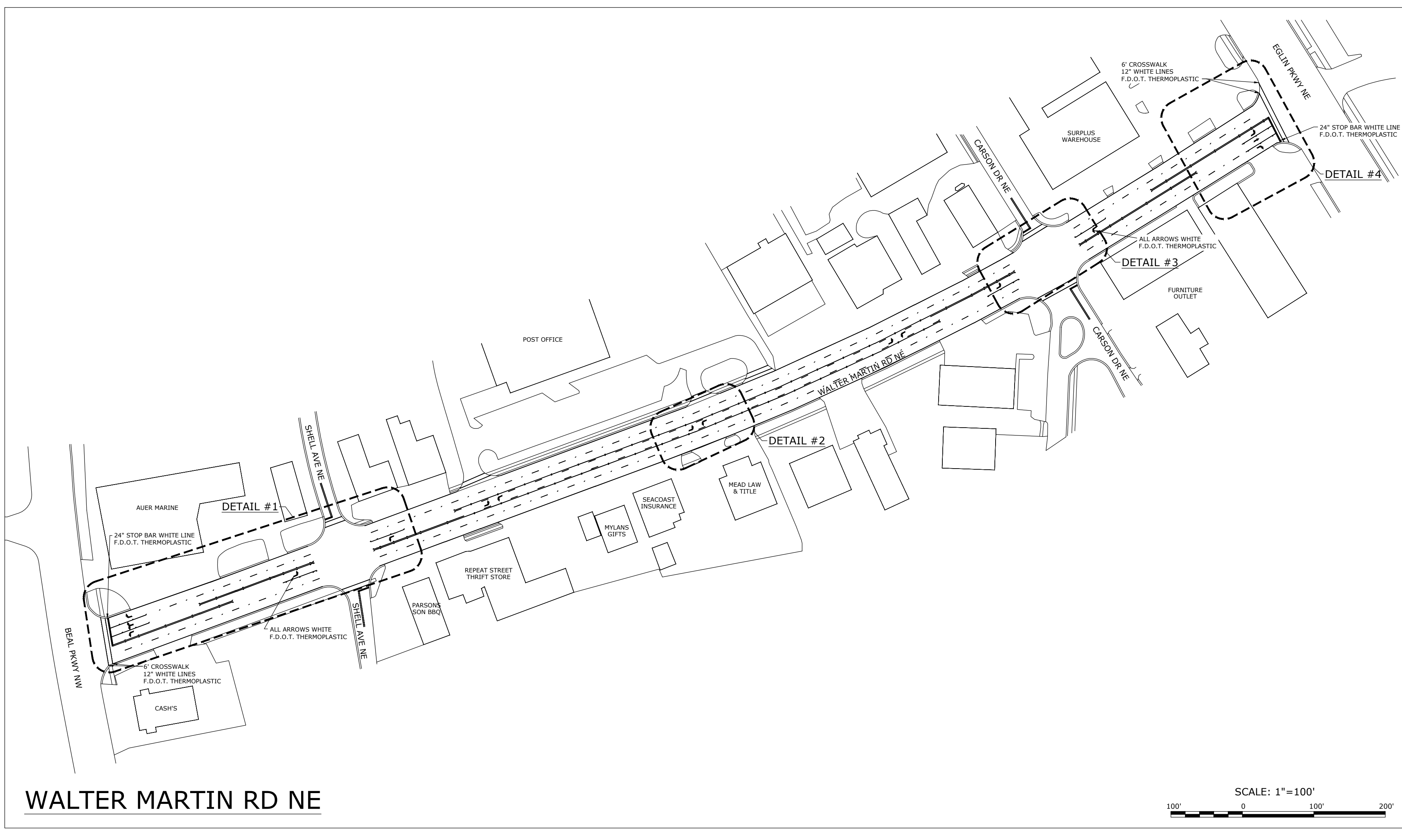
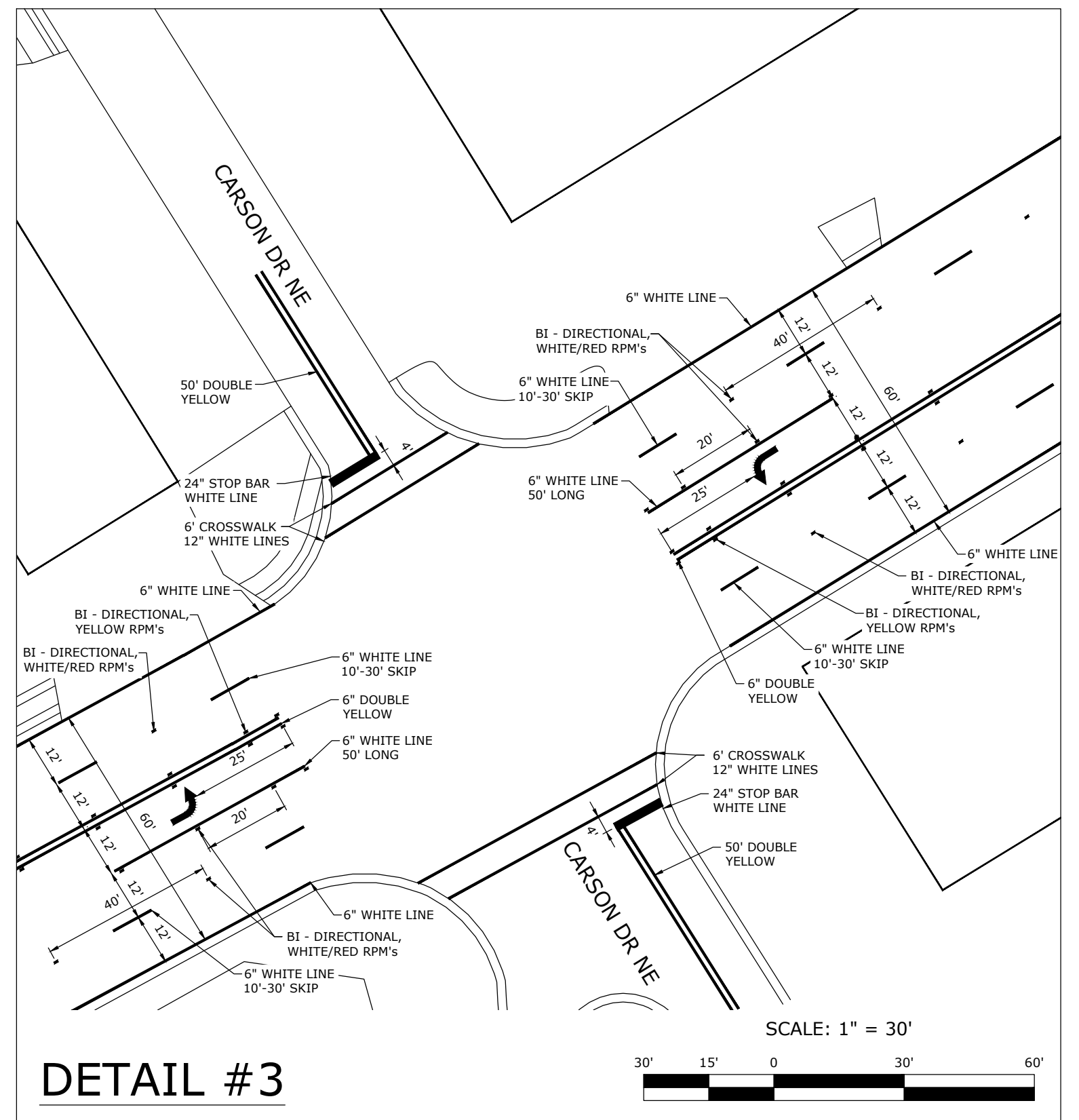
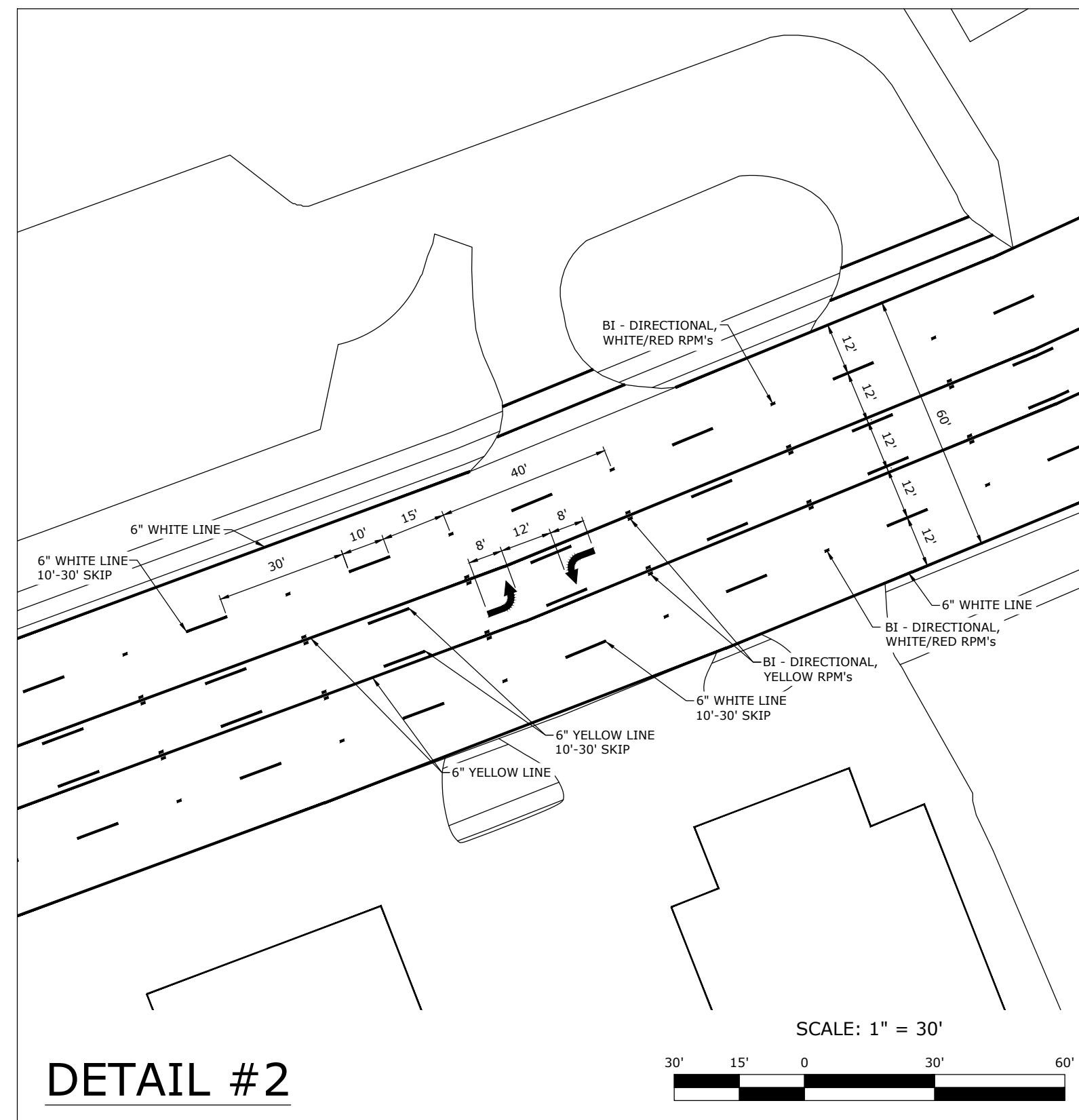
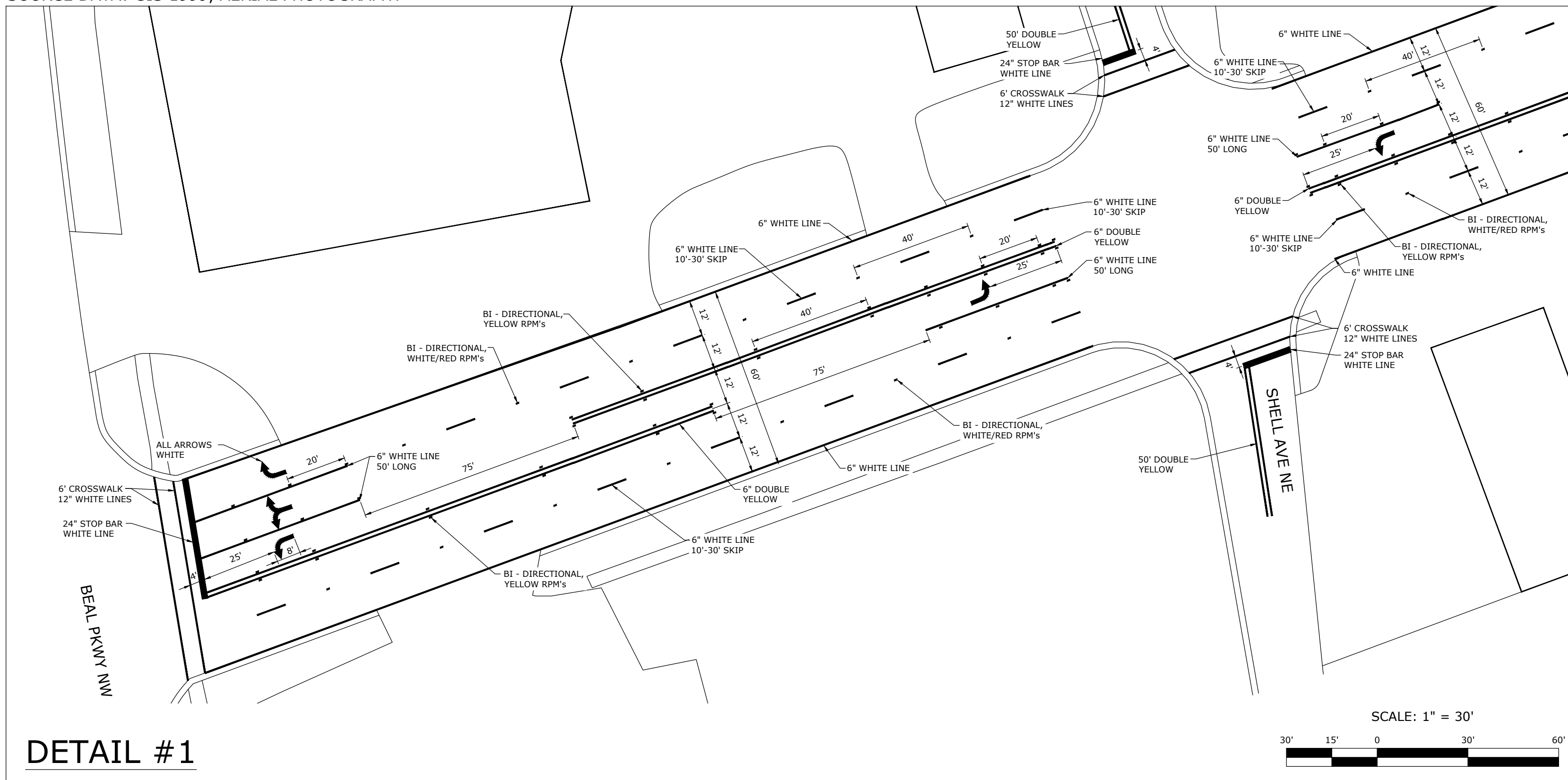


WALTER MARTIN RD NE STRIPING PLAN

REVISIONS		
DATE	DESCRIPTION	INITIALS

SOURCE DATA: GIS 1999, AERIAL PHOTOGRAPHY



STRIPING NOTES:

1. ALL PAINTED PAVEMENT MARKINGS TO MEET CURRENT F.D.O.T STANDARDS FOR THERMOPLASTIC PAINT.
2. LANE AND SPACE DIMENSIONS ARE TO CENTERLINE OF STRIP AND CENTER OF SPACE BETWEEN DOUBLE STRIPE.
3. PRIOR TO STRIPING, A 1 WEEK NOTICE IS REQUIRED. PLEASE CONTACT THE STREETS & STORM WATER SUPERVISOR AT (850) 833-9613 TO SCHEDULE.
4. NEW STRIPING TO BE PLACED OVER EXISTING STRIPING WHERE APPLICABLE. PLEASE CONTACT STREETS & STORM WATER SUPERVISOR FOR QUESTIONS REGARDING STRIPING OVER EXISTING STRIPING.
5. ALL DIMENSIONS AND LANE WIDTHS ARE APPROXIMATE CONTRACTOR TO FIELD VERIFY PRIOR TO BIDDING AND/OR MOBILIZATION FOR STRIPING.
6. OFFSET ALL RPM'S 1" FROM SOLID LONGITUDINAL LINES UNLESS OTHERWISE NOTED OR SHOWN.
7. MAKE THE TRAFFIC FACE OF RPM THE SAME COLOR AS THE PAVEMENT MARKING THAT IT IS SUPPLEMENTING.

MATERIALS LIST:

1. WHITE ARROWS - 16
2. RPM'S (WHITE/RED) - 102
3. RPM'S (YELLOW) - 156
4. 6" DOUBLE YELLOW LINE - 1,205'
5. 6" YELLOW LINE - 1,440
6. 6" YELLOW 10'-30" SKIP - 1,440
7. 6" WHITE LINE - 2,725
8. 6" WHITE 10'-30" SKIP - 2,980
9. 24" WHITE STOP BAR - 6
10. 12" WHITE CROSSWALK - 6

City of Fort Walton Beach			SUBDIVISION NAME: NORTH HILL GARDENS 1ST ADDITION	
TITLE: WALTER MARTIN ROAD NE STRIPING PLAN			CONSTRUCTION DATE:	
AUTOCAD FILE: ENGINEERING-CD\STREETS\WALTER MARTIN STRIPING 2019.dwg			EASEMENTS:	
DATE: 3/5/2019	SCALE: VARIES	PROJECT NO.: ST1801	FIELD BOOK NO.	
DRAWN BY: KRB	CHECKED BY: SLH		SHEET 1 OF 1	DRAWING NO. 9-241

P:\Engineering\CD\Streets\WALTER MARTIN STRIPING 2019.dwg
 Printed Wed, 03 Apr 2019 - 7:09am