

TEST HOLE FORM

44200 WAXPOOL RD, SUITE 127 ASHBURN, VA 20147 | 703.378.0100 | WWW.MIDATLANTICLOCATING.COM

Project: M-0618-0201-D48S (N Ohio)	Prepared By: Bryson Ricks	Date: 2023-04-04
City: Arlington	State: VA	Test Hole: 1 of

General Location: N Ohio St

UTILITY INFORMATION

Utility Size: 3"	Material: Steel	Good Condition: YES
Utility Type: Gas Line		Utility Owner: WGL

ADDITIONAL UTILITY INFORMATION

Utility Size:	Material:	See Test Hole No.:
Utility Type: None		Utility Owner:

SITE CONDITIONS

Field Condition: Asphalt Area	Pavement thickness: 8"
Ground Condition: Brown Soil	


FIRST & SECOND BENCHMARK INFORMATION

1st Elevation:	1st Benchmark Description:
BM Check:	
2nd Elevation:	2nd Benchmark Description:
Elevation Datum:	

FIELD MARKER INFORMATION

Type set: Mag Nail	Elevation: 272.18'
Offset/Direction: Nail is set C/L of the Utility.	

PROFILE VIEW

	Top of utility field measurement: <u>3.51'</u> Elevation: <u>268.67'</u>
	Bottom of utility field measurement: <u>None</u> Elevation: <u>None</u>

Facing: East	Utility Width/Spacing:
---------------------	-------------------------------

PLAN VIEW

COORDINATES

	Northing: 7006816.7852 Easting: 11868170.5466
<u>COMMENTS/NOTES</u>	

TEST HOLE FORM

44200 WAXPOOL RD, SUITE 127 ASHBURN, VA 20147 | 703.378.0100 | WWW.MIDATLANTICLOCATING.COM

Project: M-0618-0201-D48S (N Ohio)	Prepared By: Bryson Ricks	Date: 2023-04-03
City: Arlington	State: VA	Test Hole: 2 of

General Location: N Ohio St

UTILITY INFORMATION

Utility Size: 4 1/2"	Material: P.E.	Good Condition: YES
Utility Type: Gas Line		Utility Owner: WGL

ADDITIONAL UTILITY INFORMATION

Utility Size:	Material:	See Test Hole No.:
Utility Type: None		Utility Owner:

SITE CONDITIONS

Field Condition: Asphalt Area	Pavement thickness: 4 1/2"
Ground Condition: Brown Soil	


FIRST & SECOND BENCHMARK INFORMATION

1st Elevation:	1st Benchmark Description:
BM Check:	
2nd Elevation:	2nd Benchmark Description:
Elevation Datum:	

FIELD MARKER INFORMATION

Type set: Mag Nail	Elevation: 272.10'
Offset/Direction: Nail is set C/L of the Utility.	

PROFILE VIEW

	Top of utility field measurement: <u>3.40'</u> Elevation: <u>268.70'</u>
	Bottom of utility field measurement: <u>None</u> Elevation: <u>None</u>

Facing: North	Utility Width/Spacing:
----------------------	-------------------------------

PLAN VIEW

COORDINATES

	Northing: 7006753.2891 Easting: 11868206.3144 <u>COMMENTS/NOTES</u>
--	--

TEST HOLE FORM

44200 WAXPOOL RD, SUITE 127 ASHBURN, VA 20147 | 703.378.0100 | WWW.MIDATLANTICLOCATING.COM

Project: M-0618-0201-D48S (N Ohio)	Prepared By: Bryson Ricks	Date: 2023-04-04
City: Arlington	State: VA	Test Hole: 3 of

General Location: N Ohio St

UTILITY INFORMATION

Utility Size: 3"	Material: Steel	Good Condition: YES
Utility Type: Gas Line		Utility Owner: WGL

ADDITIONAL UTILITY INFORMATION

Utility Size:	Material:	See Test Hole No.:
Utility Type: None		Utility Owner:

SITE CONDITIONS

Field Condition: Asphalt Area	Pavement thickness: 9"
Ground Condition: Brown Soil	

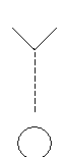
FIRST & SECOND BENCHMARK INFORMATION

1st Elevation:	1st Benchmark Description:
BM Check:	
2nd Elevation:	2nd Benchmark Description:
Elevation Datum:	

FIELD MARKER INFORMATION

Type set: Mag Nail	Elevation: 267.34'
Offset/Direction: Nail is set C/L of the Utility.	

PROFILE VIEW

	Top of utility field measurement: <u>4.67'</u> Elevation: <u>262.67'</u>
	Bottom of utility field measurement: <u>None</u> Elevation: <u>None</u>

Facing: East	Utility Width/Spacing:
---------------------	-------------------------------

PLAN VIEW

COORDINATES

	Northing: 7006801.7168 Easting: 11868241.7967
<u>COMMENTS/NOTES</u>	

TEST HOLE FORM

44200 WAXPOOL RD, SUITE 127 ASHBURN, VA 20147 | 703.378.0100 | WWW.MIDATLANTICLOCATING.COM

Project: M-0618-0201-D48S (N Ohio)	Prepared By: Bryson Ricks	Date: 2023-04-03
City: Arlington	State: VA	Test Hole: 4 of

General Location: N Ohio St

UTILITY INFORMATION

Utility Size: 4 1/2"	Material: P.E.	Good Condition: YES
Utility Type: Gas Line		Utility Owner: WGL

ADDITIONAL UTILITY INFORMATION

Utility Size:	Material:	See Test Hole No.:
Utility Type: None		Utility Owner:

SITE CONDITIONS

Field Condition: Asphalt Area	Pavement thickness: 7 1/2"
Ground Condition: Brown Soil	

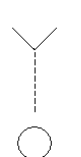
FIRST & SECOND BENCHMARK INFORMATION

1st Elevation:	1st Benchmark Description:
BM Check:	
2nd Elevation:	2nd Benchmark Description:
Elevation Datum:	

FIELD MARKER INFORMATION

Type set: Mag Nail	Elevation: 264.05'
Offset/Direction: Nail is set C/L of the Utility.	

PROFILE VIEW

	Top of utility field measurement: <u>5.09'</u> Elevation: <u>258.96'</u>
	Bottom of utility field measurement: <u>None</u> Elevation: <u>None</u>

Facing: East	Utility Width/Spacing:
---------------------	-------------------------------

PLAN VIEW

COORDINATES

	Northing: 7006816.9843 Easting: 11868293.3012 <u>COMMENTS/NOTES</u>
--	--

TEST HOLE FORM

44200 WAXPOOL RD, SUITE 127 ASHBURN, VA 20147 | 703.378.0100 | WWW.MIDATLANTICLOCATING.COM

Project: M-0618-0201-D48S (N Ohio)	Prepared By: Bryson Ricks	Date: 2023-04-05
City: Arlington	State: VA	Test Hole: 6 of

General Location: N Ohio St

UTILITY INFORMATION

Utility Size: 4 1/2"	Material: Steel	Good Condition: YES
Utility Type: Communication Conduit		Utility Owner: ATT

ADDITIONAL UTILITY INFORMATION

Utility Size: 24"	Material: RCCP	See Test Hole No.:
Utility Type: Storm Line		Utility Owner:

SITE CONDITIONS

Field Condition: Grass Area	Pavement thickness: NA
Ground Condition: Brown Soil	

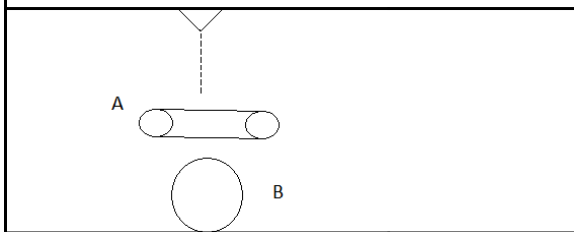
FIRST & SECOND BENCHMARK INFORMATION

1st Elevation:	1st Benchmark Description:
BM Check:	
2nd Elevation:	2nd Benchmark Description:
Elevation Datum:	

FIELD MARKER INFORMATION

Type set: Wooden Hub	Elevation: 268.12'
Offset/Direction: Hub is set C/L of the Utility.	

PROFILE VIEW



Top of utility field measurement: A = 12.03' **Elevation:** A = 256.09'

Bottom of utility field measurement: B = 15.19' **Elevation:** B = 252.93'

Facing: East	Utility Width/Spacing:
---------------------	-------------------------------

PLAN VIEW

COORDINATES

Northing: 7006892.8987	Easting: 11868389.7914
COMMENTS/NOTES	

TEST HOLE FORM

44200 WAXPOOL RD, SUITE 127 ASHBURN, VA 20147 | 703.378.0100 | WWW.MIDATLANTICLOCATING.COM

Project: M-0618-0201-D48S (N Ohio)	Prepared By: Bryson Ricks	Date: 2023-04-06
City: Arlington	State: VA	Test Hole: 7 of

General Location: N Ohio St

UTILITY INFORMATION

Utility Size: See Notes	Material:	Good Condition: YES
Utility Type:		Utility Owner:

ADDITIONAL UTILITY INFORMATION

Utility Size:	Material:	See Test Hole No.:
Utility Type:		Utility Owner:

SITE CONDITIONS

Field Condition: Asphalt Area	Pavement thickness: 6 1/2"
Ground Condition: Brown Soil	

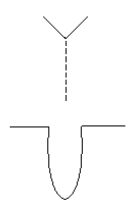
FIRST & SECOND BENCHMARK INFORMATION

1st Elevation:	1st Benchmark Description:
BM Check:	
2nd Elevation:	2nd Benchmark Description:
Elevation Datum:	

FIELD MARKER INFORMATION

Type set: Mag Nail	Elevation: 265.62'
Offset/Direction: Nail is set C/L of the Utility.	

PROFILE VIEW

	Top of utility field measurement: <u>7.80'</u>	Elevation: <u>257.82'</u>
	Bottom of utility field measurement:	Elevation: <u>None</u>

Facing: East	Utility Width/Spacing:
---------------------	-------------------------------

PLAN VIEW

COORDINATES

	Northing: 7006852.9632	Easting: 11868393.1556
	COMMENTS/NOTES	
	Crew was unable to locate the gas in this hole electronically. Cleared to depth of 7.80' per plan	

Project: M-0618-0201-D48S (N Ohio)	Prepared By: Bryson Ricks	Date: 2023-04-05
City: Arlington	State: VA	Test Hole: 8 of

General Location: N Ohio St

UTILITY INFORMATION

Utility Size: 4 1/2"	Material: P.E.	Good Condition: YES
Utility Type: Gas Line		Utility Owner: WGL

ADDITIONAL UTILITY INFORMATION

Utility Size:	Material:	See Test Hole No.:
Utility Type:		Utility Owner:

SITE CONDITIONS

Field Condition: Asphalt Area	Pavement thickness: 7 1/2"
Ground Condition: Brown Soil	


FIRST & SECOND BENCHMARK INFORMATION

1st Elevation:	1st Benchmark Description:
BM Check:	
2nd Elevation:	2nd Benchmark Description:
Elevation Datum:	

FIELD MARKER INFORMATION

Type set: Mag Nail	Elevation: 264.62'
Offset/Direction: Nail is set C/L of the Utility.	

PROFILE VIEW

	Top of utility field measurement: <u>5.89'</u> Elevation: <u>258.73'</u>
	Bottom of utility field measurement: Elevation: <u>None</u>

Facing: East	Utility Width/Spacing:
---------------------	-------------------------------

PLAN VIEW COORDINATES

	Northing: 7006837.0748 Easting: 11868396.4436
	<u>COMMENTS/NOTES</u>

TEST HOLE FORM

44200 WAXPOOL RD, SUITE 127 ASHBURN, VA 20147 | 703.378.0100 | WWW.MIDATLANTICLOCATING.COM

Project: M-0618-0201-D48S (N Ohio)	Prepared By: Bryson Ricks	Date: 2023-04-07
City: Arlington	State: VA	Test Hole: 9 of

General Location: N Ohio St

UTILITY INFORMATION

Utility Size: 36"	Material: RCCP	Good Condition: YES
Utility Type: Storm Line		Utility Owner:

ADDITIONAL UTILITY INFORMATION

Utility Size: 4"	Material: PVC	See Test Hole No.:
Utility Type: Communication Conduit		Utility Owner: ATT

SITE CONDITIONS

Field Condition: Grass Area	Pavement thickness: NA
Ground Condition: Brown Soil	

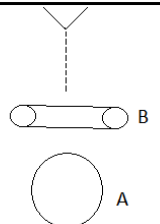
FIRST & SECOND BENCHMARK INFORMATION

1st Elevation:	1st Benchmark Description:
BM Check:	
2nd Elevation:	2nd Benchmark Description:
Elevation Datum:	

FIELD MARKER INFORMATION

Type set: Wooden Hub	Elevation: 255.28'
Offset/Direction: Hub is set C/L of the Utility.	

PROFILE VIEW

	Top of utility field measurement: <u>A = 7.57'</u> Elevation: <u>247.71'</u>
	Bottom of utility field measurement: <u>B = 2.97'</u> Elevation: <u>B = 252.31'</u>

Facing: Southwest	Utility Width/Spacing:
--------------------------	-------------------------------

PLAN VIEW

COORDINATES

Northing: 7006863.6606	Easting: 11868443.6263
COMMENTS/NOTES	



TEST HOLE FORM



44200 WAXPOOL RD, SUITE 127 ASHBURN, VA 20147 | 703.378.0100 | WWW.MIDATLANTICLOCATING.COM

Project: M-0618-0201-D48S (N Ohio) Prepared By: Bryson Ricks Date: 2023-04-07

City: Arlington State: VA Test Hole: 10 of

General Location: N Ohio St

UTILITY INFORMATION

Utility Size: 16" Material: Cast Iron Good Condition: YES

Utility Type: Water Line Utility Owner:

ADDITIONAL UTILITY INFORMATION

Utility Size: Material: See Test Hole No.:

Utility Type: Utility Owner:

SITE CONDITIONS

Field Condition: Asphalt Area Pavement thickness: 4"

Ground Condition: Brown Soil

FIRST & SECOND BENCHMARK INFORMATION

1st Elevation: 1st Benchmark Description:

BM Check:

2nd Elevation: 2nd Benchmark Description:

Elevation Datum:

FIELD MARKER INFORMATION

Type set: Mag Nail Elevation: 252.41'

Offset/Direction: Nail is set C/L of the Utility.

PROFILE VIEW

	Top of utility field measurement: <u>6.52'</u> Elevation: <u>245.89'</u>
	Bottom of utility field measurement: Elevation: <u>None</u>

Facing: West Utility Width/Spacing:

PLAN VIEW

COORDINATES

Northing: 7006881.1785 Easting: 11868500.3310

COMMENTS/NOTES

TEST HOLE FORM

44200 WAXPOOL RD, SUITE 127 ASHBURN, VA 20147 | 703.378.0100 | WWW.MIDATLANTICLOCATING.COM

Project: M-0618-0201-D48S (N Ohio)	Prepared By: Bryson Ricks	Date: 2023-04-06
City: Arlington	State: VA	Test Hole: 11 of

General Location: N Ohio St

UTILITY INFORMATION

Utility Size: See Notes	Material:	Good Condition: YES
Utility Type:		Utility Owner:

ADDITIONAL UTILITY INFORMATION

Utility Size:	Material:	See Test Hole No.:
Utility Type:		Utility Owner:

SITE CONDITIONS

Field Condition: Asphalt Area	Pavement thickness: 4"
Ground Condition: Brown Soil	

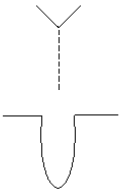
FIRST & SECOND BENCHMARK INFORMATION

1st Elevation:	1st Benchmark Description:
BM Check:	
2nd Elevation:	2nd Benchmark Description:
Elevation Datum:	

FIELD MARKER INFORMATION

Type set: Mag Nail	Elevation: 252.31'
Offset/Direction: Nail is set C/L of the Utility.	

PROFILE VIEW

	Top of utility field measurement: 8.15'	Elevation: 244.16'
	Bottom of utility field measurement:	Elevation: None

Facing: West	Utility Width/Spacing:
---------------------	-------------------------------

PLAN VIEW

COORDINATES

	Northing: 7006864.9287	Easting: 11868509.9811
	COMMENTS/NOTES	
	Crew cleared to 8.15' unable to locate gas line per plan	

