




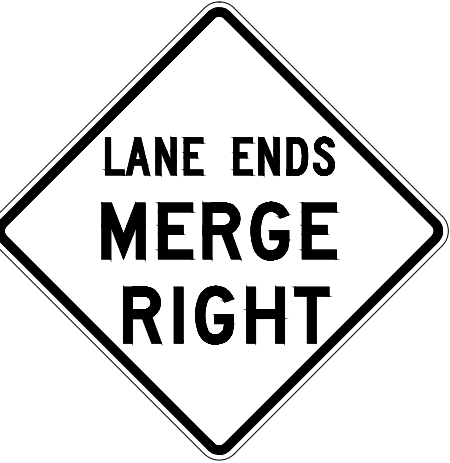




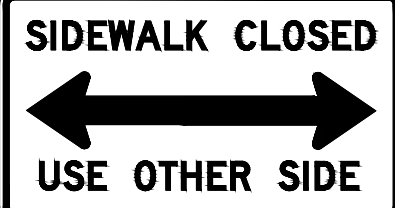
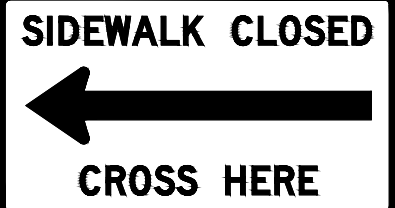
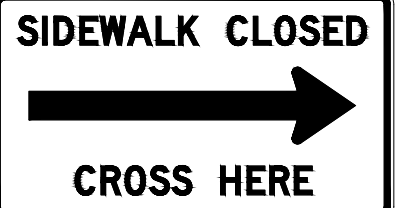
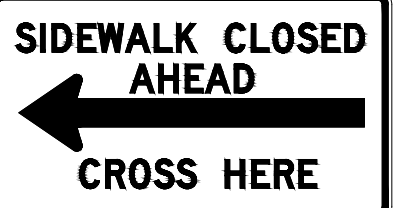



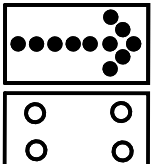



SIGN NUMBER	1	2	3	4	5	6	7	8	9
SIGN									
NO.	W20-1	G20-2	W4-2L	W4-2R	W9-2L	W9-2R	W9-3L	W9-3R	W1-4L
SIGN NO.	48" x 48"	48" x 24"	48" x 48"	48" x 48"	48" x 48"	48" x 48"	48" x 48"	48" x 48"	48" x 48"

SIGN NUMBER	10	11	12	13	14	15	16	17	18
SIGN									NOT USED
NO.	R9-9	R9-10	R9-11AL	R9-11AR	R9-11L	R9-11R	R3-2	R3-7R	NOT USED
SIGN NO.	30" x 18"	48" x 24"	48" x 24"	48" x 24"	48" x 36"	48" x 36"	48" x 48"	48" x 48"	NOT USED


LEGEND




ARROW PANEL




ARROW PANEL ON TRAILER




AREA UNDER CONSTRUCTION




RESTRICTED AREA UNDER CONSTRUCTION\*




CHANNELIZING DEVICES



SIGN LOCATION




FLAGGER STATION



DIRECTION OF TRAFFIC

\* - RESTRICTED AREA UNDER CONSTRUCTION TO BE UTILIZED ONLY WHEN ACTUAL UTILITY WORK OR PAVEMENT REPLACEMENT IS BEING PERFORMED. COORDINATE WITH ARLINGTON COUNTY PROJECT MANAGER 1 WEEK BEFORE INTERRUPTING BUS ROUTE OR 2 DAYS BEFORE INTERRUPTING GENERAL VEHICULAR MOVEMENTS.



Approvals \_\_\_\_\_ Date \_\_\_\_\_

Design Team Engineer Supervisor \_\_\_\_\_

Construction Management Supervisor \_\_\_\_\_

Water, Sewer, Streets Bureau Chief \_\_\_\_\_

Transportation Director \_\_\_\_\_

Project Manager \_\_\_\_\_

Revisions

Date

\_\_\_\_\_

\_\_\_\_\_

\_\_\_\_\_

\_\_\_\_\_

\_\_\_\_\_

\_\_\_\_\_

\_\_\_\_\_

\_\_\_\_\_

\_\_\_\_\_

\_\_\_\_\_

Designed: EJD  
Drawn: OCD  
Checked: MRA  
Miss Utility Transmittal #:

Filename: 010073-A-MOT-GEN-NOTES.dwg  
Path: S:\NVA\_2020\110010073\_columbia\_pike\_multimodal\_improvements\010073-A-MOT-GEN-NOTES.dwg  
Plotted: October 28, 2021  
Plotted by: Patrick.Husted

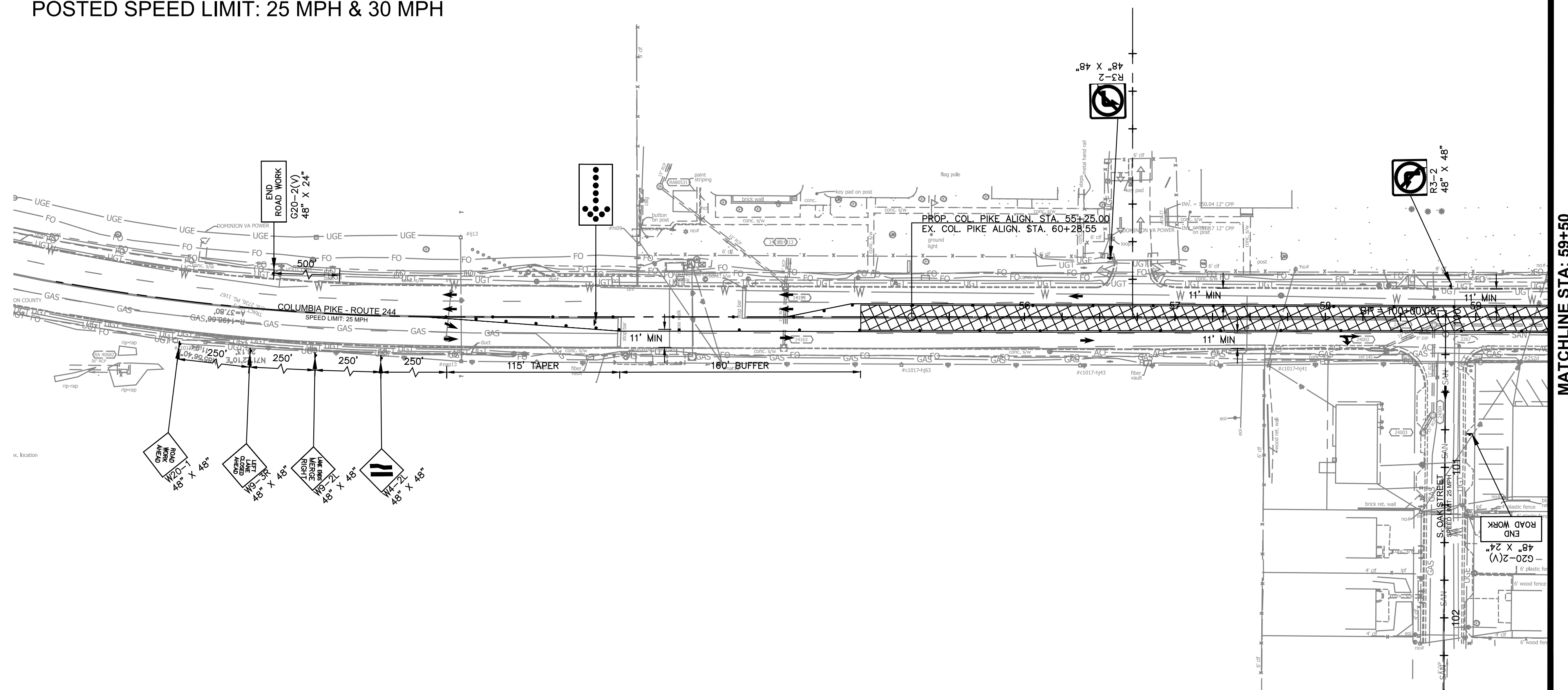
ARLINGTON COUNTY, VIRGINIA  
DEPARTMENT OF ENVIRONMENTAL SERVICES

MAINTENANCE OF TRAFFIC  
COLUMBIA PIKE - ROUTE 244  
COLUMBIA PIKE - MULTIMODAL STREET IMPROVEMENTS  
SEGMENT A  
S. OAK ST. TO S. ORME ST.

SCALE: N/A SHEET: A19.2 of A19.8



PHASE 1  
REFER TO NOTE 11 ON SHEET A19.1 FOR WORKING HOURS  
POSTED SPEED LIMIT: 25 MPH & 30 MPH



NOTES:

1. MOT PHASE 1 IS TO BE USED FOR INSTALLATION OF SANITARY MAIN AND WATER MAIN. INSTALLATION OF THE RAISED MEDIAN SHALL OCCUR IN THE FINAL PHASE OF CONSTRUCTION USING THE SAME MOT MEASURES SHOWN IN PHASE 1.
2. TEMPORARY BUS STOP IS TO FOLLOW ALL ADA-COMPLIANT GUIDELINES. THE PAD SHALL BE MADE OF ASPHALT MEASURING 5 FEET PARALLEL AND 8 FEET PERPENDICULAR TO THE SIDEWALK PAVY. COORDINATE WITH THE CITY BUS STOP MANAGER (707-228-3049) A MINIMUM OF 4 WEEKS ADVANCE NOTICE.
3. IT IS THE RESPONSIBILITY OF THE CONTRACTOR TO ENSURE ALL TEMPORARY CROSSINGS MEET ADA STANDARDS.
4. IT IS THE RESPONSIBILITY OF THE CONTRACTOR TO ENSURE ALL AREAS OF WORK ARE INCLUDED WITHIN DESIGNATED WORK ZONES AND ARE PROTECTED PER VA WAPM.
5. A SLOW DOWN VEHICLE WITH EITHER TRAFFIC B OR C ARROW BOARD OPERATING. THE CAUTION MODE OR AT LEAST ONE HIGH INTENSITY AMBER ROTATING, FLASHING, OR OSCILLATING LIGHT SHALL BE PARKED 80'-120' IN ADVANCE OF THE FIRST WORK CREW.
6. CONTRACTOR SHALL PROVIDE TEMPORARY PEDESTRIAN CROSSING SIGNS IN ADVANCE OF ANY SIDEWALK CLOSURES. SEE TTC-361 SHEET A19.1 FOR DETAIL.
7. SEE LEGEND SHEET A19.2 FOR DETAIL.
8. CONTRACTOR SHALL NOTIFY WDOT TRAFFIC OPERATIONS A MINIMUM OF 2 WEEKS IN ADVANCE OF IMPLEMENTING ANY TRAFFIC CONTROL WITH DIRECT OR POTENTIAL IMPACT TO TRAFFIC ON ROUTE 27/WASHINGTON BOULEVARD.



ARLINGTON  
VIRGINIA

DEPARTMENT OF  
ENVIRONMENTAL SERVICES

Facilities & Engineering Division  
Engineering Bureau  
2100 Clarendon Boulevard, Suite 813  
Arlington, VA 22201  
Phone: 703.228.3629  
Fax: 703.228.3606

**Kimley»Horn**  
Kimley-Horn  
and Associates, Inc.  
© 2021 KIMLEY-HORN AND ASSOCIATES, INC.  
11400 Commerce Park Drive, Suite 400  
Reston Virginia 20191  
Phone: 703-674-1300  
Fax: 703-674-1350

Seal



Approvals	Date
-----------	------

Design Team Engineer Supervisor

---

Construction Management Supervisor

Water, Sewer, Streets Bureau Chief

Transportation Director


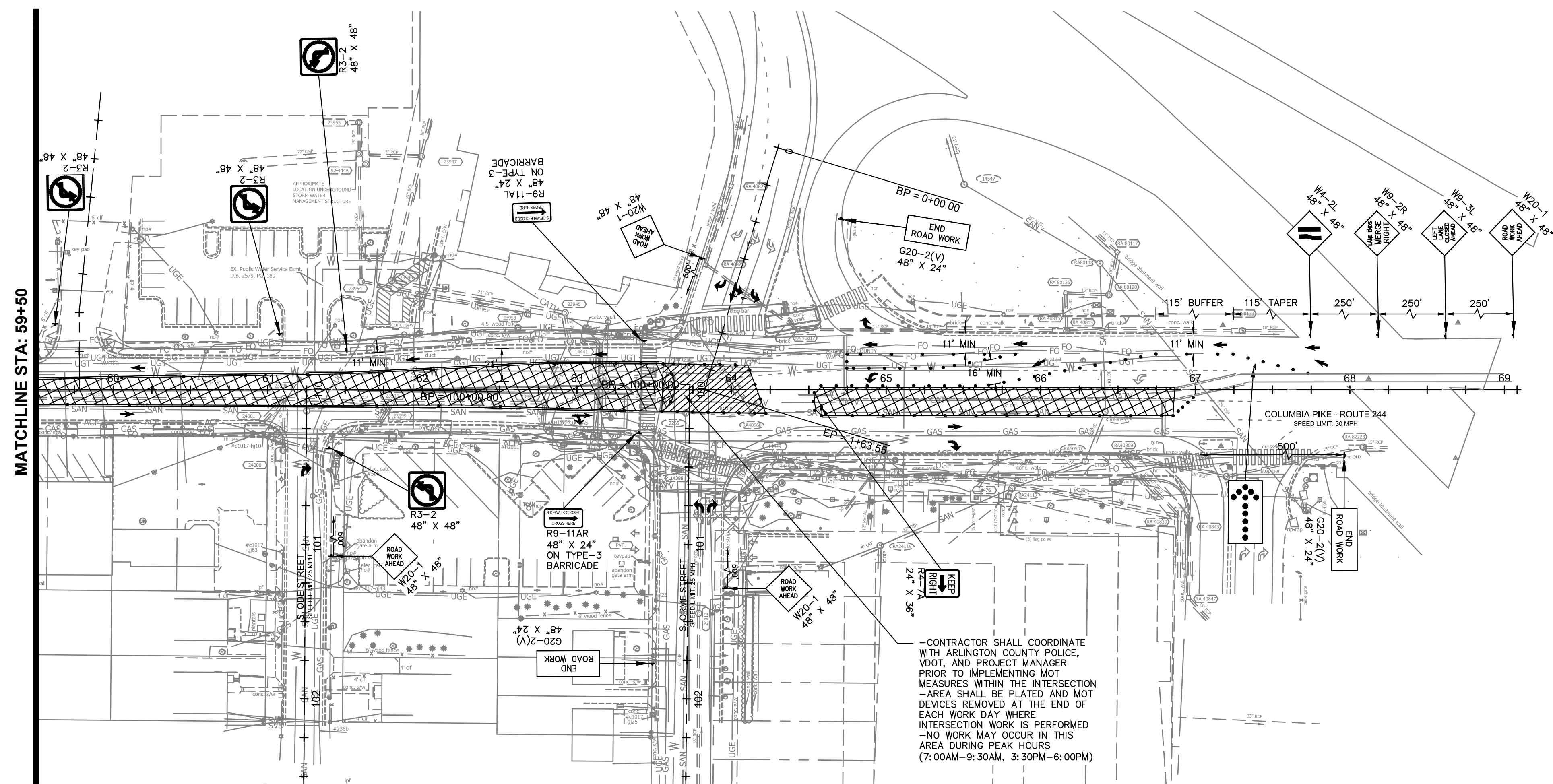
Project Manager

Revisions	Date
-----------	------

[illegible]


Designed: EJD  
 Drawn: OCD  
 Checked: MRA  
 Miss Utility Transmittal #:

Filename: 010073-A-MOT.dwg  
 Path: K:\NVA\_RDWY\110010073\_columbia\_pike\_multimedia\production\task  
 7.5 final design of columbia pike segments\segment a\7.5.1 - 75%  
 design\plansheets  
 Plotted: October 28, 2021  
 Plotted by: Patrick.Husted



GRAPHIC SCALE IN FEET

0 25 50 100



ARLINGTON COUNTY, VIRGINIA  
DEPARTMENT OF ENVIRONMENTAL SERVICES

MAINTENANCE OF TRAFFIC  
COLUMBIA PIKE - ROUTE 244  
COLUMBIA PIKE - MULTIMODAL STREET IMPROVEMENTS  
SEGMENT A

SCALE:                      HOR. 1" = 50'

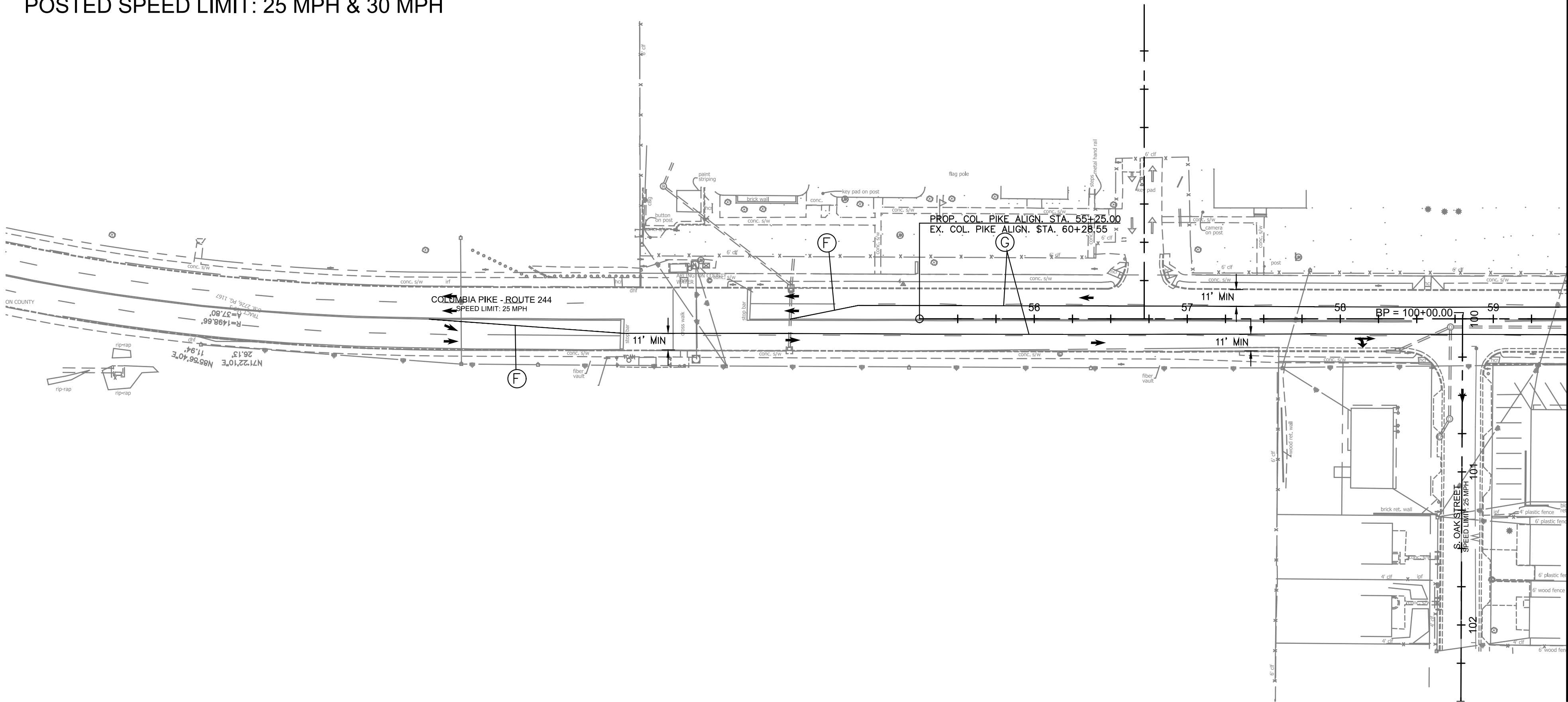
SHEET:	A19.3 of A19.8
--------	----------------

DEPARTMENT OF  
ENVIRONMENTAL SERVICES

11/23/2021  
APPROVAL DATE



PHASE 1  
REFER TO NOTE 11 ON SHEET A19.1 FOR WORKING HOURS  
POSTED SPEED LIMIT: 25 MPH & 30 MPH



PAVEMENT MARKING LEGEND

PAVEMENT MARKING TYPE	DESCRIPTION
(A) TYPE B CLASS 1: WHITE 18" WIDTH.....	STOP BARS
(B) TYPE B CLASS 1: WHITE 6" WIDTH.....	EDGELINES, TRANSVERSE CROSSWALKS
(C) TYPE B CLASS 1: WHITE 8" WIDTH.....	EDGELINE TAPERS
(D) TYPE B CLASS 1: YELLOW 4" WIDTH, DOUBLE LINE, 4" SPACING.....	CENTERLINES
(E) TYPE B CLASS 1: YELLOW 4" WIDTH, DOUBLE 2' LINE, 6' SPACE.....	MINI-SKIP, INTERSECTIONS
(F) TYPE B CLASS 1: YELLOW 8" WIDTH.....	EDGELINE TAPERS
(G) TYPE B CLASS 1: YELLOW 6" WIDTH.....	EDGELINES
(H) TYPE B CLASS 1: WHITE 6" WIDTH, 2' LONG, 6' SPACING.....	MINI-SKIP
(I) TYPE B CLASS 1: WHITE 6" WIDTH, 10' LONG, 30' SPACING.....	SKIPS

NOTES

- ALL EXISTING PAVEMENT MARKINGS IN CONFLICT WITH PROPOSED TEMPORARY MARKINGS ARE TO BE FULLY ERADICATED OR AT MINIMUM FULLY COVERED USING CORROSION RESISTANT, NON-REFLECTIVE BLACK-OUT ADHESIVE TAPE
- STREET WIDTH MEASURED FROM FACE OF CURB TO FACE OF CURB. LANE WIDTH MEASURED FROM CENTER OF MARKING TO CENTER OF MARKING.
- STOP BARS SHALL BE A MIN. OF 4' IN ADVANCE OF A MARKED CROSSWALK. IF NO CROSSWALK PRESENT, STOP BAR SHALL BE A MAX. OF 30' FROM THE NEAREST EDGE OF INTERSECTED TRAVELED WAY.
- COST OF TEMPORARY PAVEMENT MARKINGS SHOULD BE INCLUDED IN THE COST OF IMPLEMENTATION OF TRAFFIC CONTROLS IN THE S ORME STREET/COLUMBIA PIKE INTERSECTION.

ARLINGTON COUNTY, VIRGINIA DEPARTMENT OF ENVIRONMENTAL SERVICES	
MAINTENANCE OF TRAFFIC COLUMBIA PIKE - ROUTE 244 COLUMBIA PIKE - MULTIMODAL STREET IMPROVEMENTS SEGMENT A	
SCALE: HOR. 1" = 50'	SHEET: A19.3.1 of A19.8




DEPARTMENT OF  
ENVIRONMENTAL SERVICES

Facilities & Engineering Division  
Engineering Bureau  
2100 Clarendon Boulevard, Suite 813  
Arlington, VA 22201  
Phone: 703.228.3629  
Fax: 703.228.3606

**Kimley»Horn**  
Kimley-Horn  
and Associates, Inc.

© 2021 KIMLEY-HORN AND ASSOCIATES, INC.  
11400 Commerce Park Drive, Suite 400  
Reston, Virginia 20191  
Phone: 703-674-1500  
Fax: 703-674-1390

Seal



Approvals \_\_\_\_\_ Date \_\_\_\_\_

Design Team Engineer Supervisor \_\_\_\_\_

Construction Management Supervisor \_\_\_\_\_

Water, Sewer, Streets Bureau Chief \_\_\_\_\_

Transportation Director \_\_\_\_\_

Project Manager \_\_\_\_\_

Revisions	Date

Designed: EJD  
Drawn: OCD  
Checked: MRA  
Miss Utility Transmittal #:

Filename: 010073-A-MOT-STRP.dwg  
Path: S:\NSA\_REFER\110010073\_columbia\_pike\_multimodal\_street\_improvements\010073.dwg  
Plotted: October 28, 2021  
Plotted by: Patrick.Husted

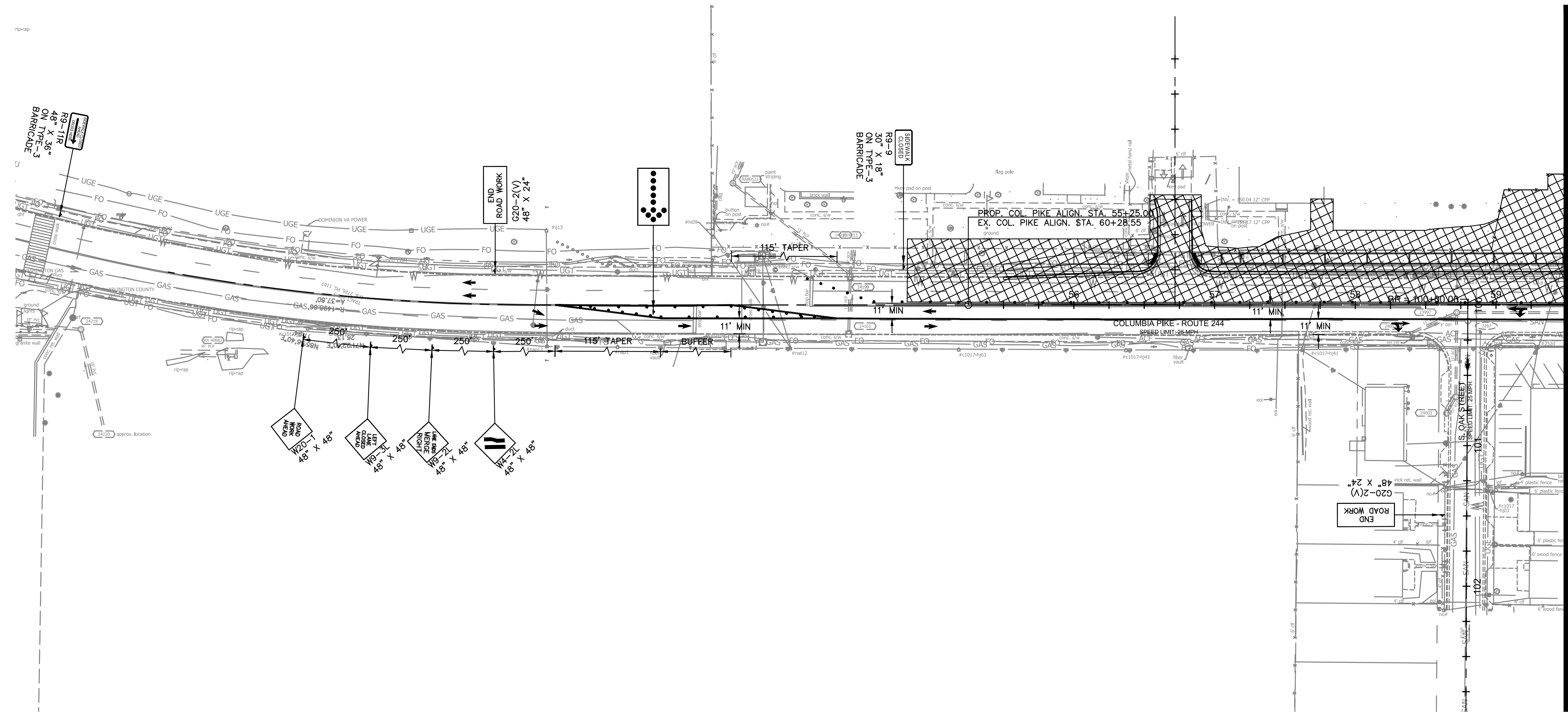


DEPARTMENT OF  
ENVIRONMENTAL SERVICES

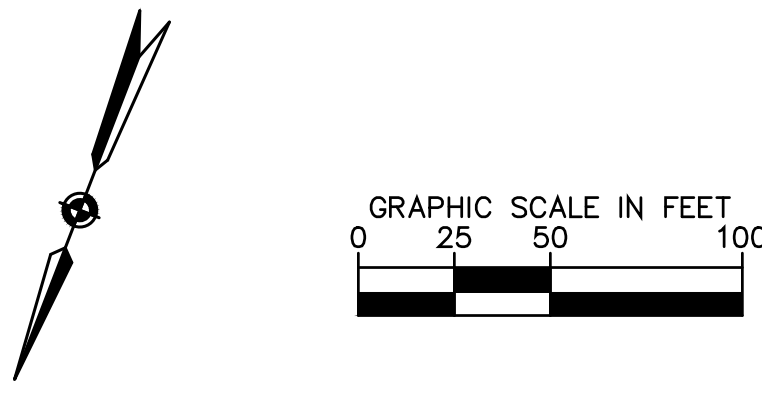
11/23/2021  
APPROVAL DATE



PHASE 2  
REFER TO NOTE 11 ON SHEET A19.1 FOR WORKING HOURS  
POSTED SPEED LIMIT: 25 MPH & 30 MPH



- NOTES:
1. TEMPORARY BUS STOPS SHALL COMPLY WITH ALL ADA GUIDELINES. THE LOADING PAD SHALL BE ASPHALT MEASURING 5 FEET MIN. PARALLEL AND 8 FEET MIN. PERPENDICULAR TO THE ROADWAY. CONTRACTOR SHALL COORDINATE WITH COUNTY BUS STOP MANAGER (DIANE TRENT, 703-228-3049) A MINIMUM OF 4 WEEKS PRIOR TO IMPACTING ANY BUS STOP, ROUTE, OR OTHER TRANSIT FACILITY.
  2. IT IS THE RESPONSIBILITY OF THE CONTRACTOR TO ENSURE ALL TEMPORARY CROSSINGS MEET ADA STANDARDS.
  3. IT IS THE RESPONSIBILITY OF THE CONTRACTOR TO ENSURE ALL AREAS OF WORK ARE INCLUDED WITHIN DESIGNATED WORK ZONES AND ARE PROTECTED PER VA WAPM.
  4. A SHADOW VEHICLE WITH EITHER A TYPE B OR C ARROW BOARD OPERATING IN THE CAUTION MODE OR AT LEAST ONE HIGH INTENSITY AMBER ROTATING, FLASHING, OR OSCILLATING LIGHT SHALL BE PARKED 80'-120' IN ADVANCE OF THE FIRST WORK CREW.
  5. CONTRACTOR SHALL PROVIDE TEMPORARY PEDESTRIAN CROSSING SIGNS IN ADVANCE OF ANY SIDEWALK CLOSURES. SEE TTC-36.1 SHEET A19.1 FOR DETAIL.
  6. SEE LEGEND SHEET A19.2 FOR REFERENCE.



DEPARTMENT OF ENVIRONMENTAL SERVICES

Facilities & Engineering Division  
Engineering Bureau  
2100 Clarendon Boulevard, Suite 813  
Arlington, VA 22201  
Phone: 703.228.3629  
Fax: 703.228.3606

**Kimley»Horn**  
Kimley-Horn  
and Associates, Inc.  
© 2021 KIMLEY-HORN AND ASSOCIATES, INC.  
11400 Commerce Park Drive, Suite 400  
Reston, Virginia 20191  
Phone: 703-474-1500  
Fax: 703-474-1390



Approvals \_\_\_\_\_ Date \_\_\_\_\_

Design Team Engineer Supervisor \_\_\_\_\_

Construction Management Supervisor \_\_\_\_\_

Water, Sewer, Streets Bureau Chief \_\_\_\_\_

Transportation Director \_\_\_\_\_

Project Manager \_\_\_\_\_

Revisions	Date

Designed: EJD  
Drawn: OCD  
Checked: MRA  
Miss Utility Transmittal #:

Filename: 010073-A-MOT.dwg  
Path: C:\Users\ARL\OneDrive\Documents\010073-A-MOT\010073-A-MOT.dwg  
Plotted: October 28, 2021  
Plotted by: Patrick.Husted

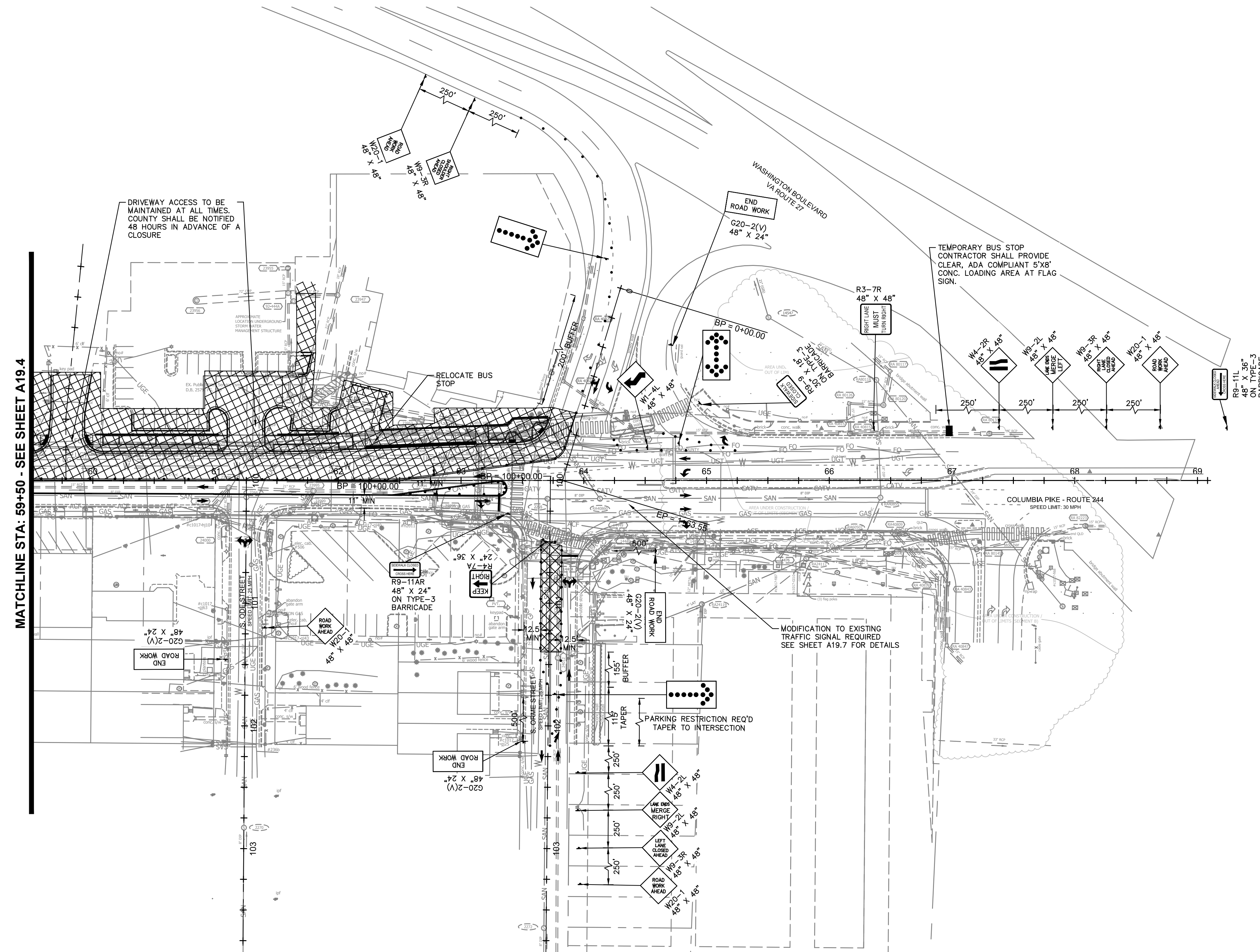
ARLINGTON COUNTY, VIRGINIA  
DEPARTMENT OF ENVIRONMENTAL SERVICES

MAINTENANCE OF TRAFFIC  
COLUMBIA PIKE - ROUTE 244  
COLUMBIA PIKE - MULTIMODAL STREET IMPROVEMENTS  
SEGMENT A

SCALE: HOR. 1" = 50' SHEET: A19.4 of A19.8



PHASE 2  
REFER TO NOTE 11 ON SHEET A19.1 FOR WORKING HOURS  
POSTED SPEED LIMIT: 25 MPH & 30 MPH



NOTES:

1. TEMPORARY BUS STOPS SHALL COMPLY WITH ALL ADA GUIDELINES. THE LOADING PAD SHALL BE ASPHALT MEASURING 5 FEET MIN. PARALLEL AND 8 FEET MIN. PERPENDICULAR TO THE ROADWAY. CONTRACTOR SHALL COORDINATE WITH COUNTY BUS STOP MANAGER (DIANE TRENT, 703-228-3049) A MINIMUM OF 4 WEEKS PRIOR TO IMPACTING ANY BUS STOP, ROUTE, OR OTHER TRANSIT FACILITY.
2. IT IS THE RESPONSIBILITY OF THE CONTRACTOR TO ENSURE ALL TEMPORARY CROSSINGS MEET ADA STANDARDS.
3. IT IS THE RESPONSIBILITY OF THE CONTRACTOR TO ENSURE ALL AREAS OF WORK ARE INCLUDED WITHIN DESIGNATED WORK ZONES AND ARE PROTECTED BY ADA WAFM.
4. A SHADOW VEHICLE WITH EITHER A TYPE B OR C ARROW BOARD OPERATING IN THE CAUTION MODE OR AT LEAST ONE HIGH INTENSITY AMBER ROTATING, FLASHING, OR OSCILLATING LIGHT SHALL BE PARKED 80'-120' IN ADVANCE OF THE FIRST WORK CREW.
5. CONTRACTOR SHALL PROVIDE TEMPORARY PEDESTRIAN CROSSING SIGNS IN ADVANCE OF ANY SIDEWALK CLOSURES. SEE TTC-36.1 SHEET A19.1 FOR DETAIL.
6. SEE LEGEND SHEET A19.2 FOR REFERENCE.




ARLINGTON  
VIRGINIA

DEPARTMENT OF  
ENVIRONMENTAL SERVICES

Facilities & Engineering Division  
Engineering Bureau  
2100 Clarendon Boulevard, Suite 813  
Arlington, VA 22201  
Phone: 703.228.3629  
Fax: 703.228.3606

**Kimley»Horn**  
Kimley-Horn  
and Associates, Inc.  
© 2021 KIMLEY-HORN AND ASSOCIATES, INC.  
11400 Commerce Park Drive, Suite 400  
Reston Virginia 20191  
Phone: 703-674-1300  
Fax: 703-674-1300

Seal



Approvals \_\_\_\_\_ Date \_\_\_\_\_

Design Team Engineer Supervisor

---

Construction Management Supervisor

Water, Sewer, Streets Bureau Chief


Transportation Director

Project Manager

Revisions	Date
-----------	------

Designed: EJD  
 Drawn: OCD  
 Checked: MRA  
 Miss Utility Transmittal #:

Filename: 010073-A-MOT.dwg  
K:\NVA\_RIDWY\110010073\_columbia\_pike\_multimodal\production\task  
Path: 7.5 final design of columbia pike segments\segment a\7.5.1 - 75%  
design plansheets  
Plotted: October 28, 2021  
Plotted by: Patrick.Husted



GRAPHIC SCALE IN FEET

0 25 50 100

A horizontal scale bar with four segments. The first segment (0 to 25 feet) is white. The second segment (25 to 50 feet) is black. The third segment (50 to 75 feet) is white. The fourth segment (75 to 100 feet) is black. The segments alternate in color starting with white.

ARLINGTON COUNTY, VIRGINIA  
DEPARTMENT OF ENVIRONMENTAL SERVICES

MAINTENANCE OF TRAFFIC  
COLUMBIA PIKE - ROUTE 244  
COLUMBIA PIKE - MULTIMODAL STREET IMPROVEMENTS  
SEGMENT A

SCALE:	HOR. 1" = 50'	SHEET:	A19.4.1 of A19.8
--------	---------------	--------	------------------



ARLINGTON  
VIRGINIA

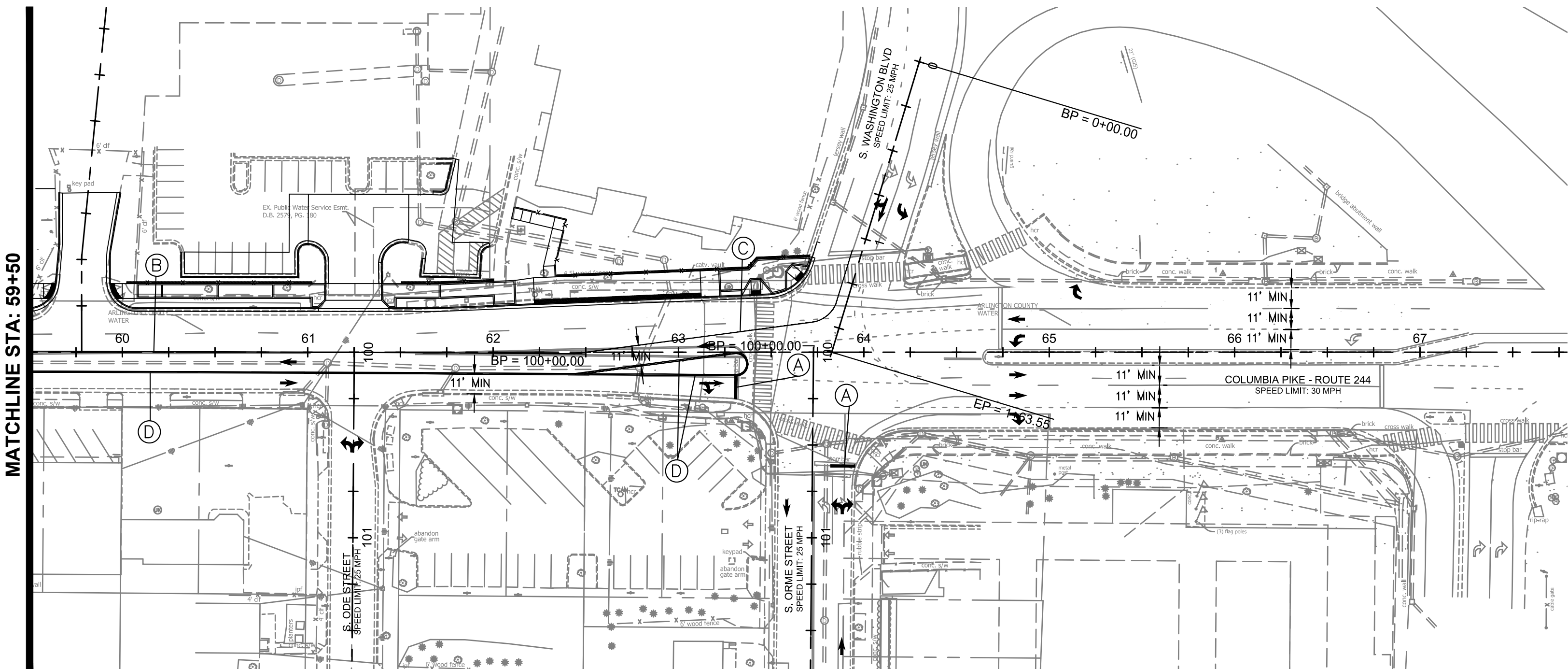
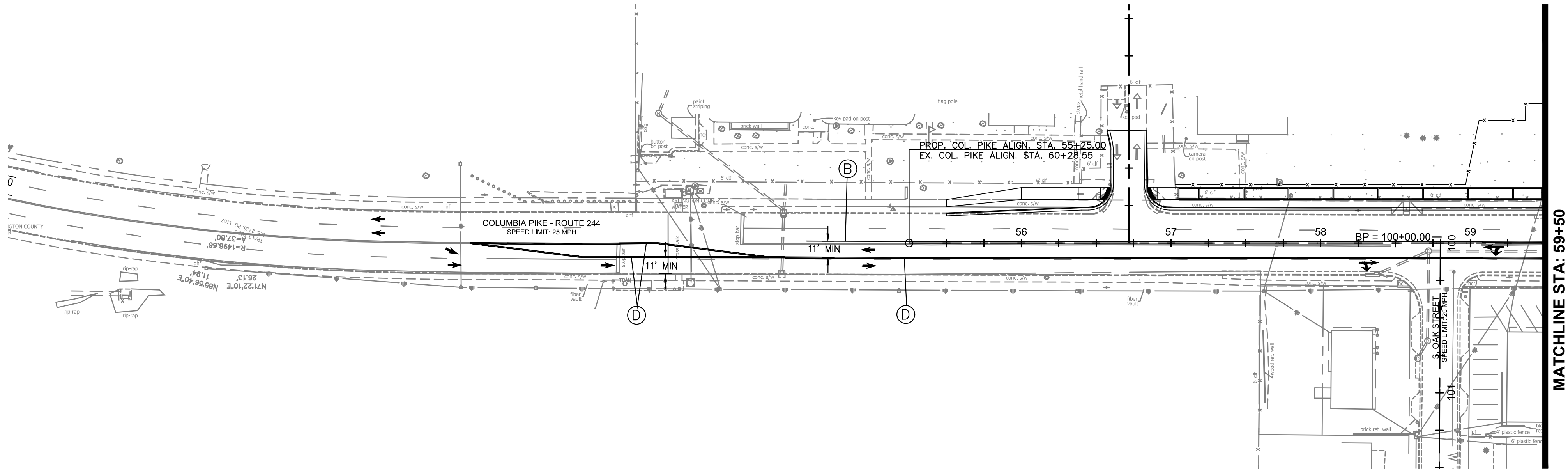
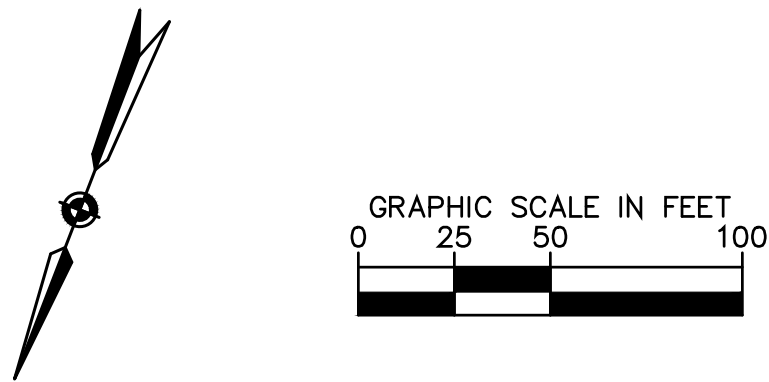
*Luis Araya*  
LUIS ARAYA  
BUREAU CHIEF, DES - DEVELOPMENT SERVICES

DEPARTMENT OF  
ENVIRONMENTAL SERVICES

11/23/2021
APPROVAL DATE



PHASE 2  
REFER TO NOTE 11 ON SHEET A19.1 FOR WORKING HOURS  
POSTED SPEED LIMIT: 25 MPH & 30 MPH



PAVEMENT MARKING LEGEND

PAVEMENT MARKING TYPE	DESCRIPTION
(A) TYPE B CLASS 1: WHITE 18" WIDTH.....	STOP BARS
(B) TYPE B CLASS 1: WHITE 6" WIDTH.....	EDGELINES, TRANSVERSE CROSSWALKS
(C) TYPE B CLASS 1: WHITE 8" WIDTH.....	EDGE LINE TAPERS
(D) TYPE B CLASS 1: YELLOW 4" WIDTH, DOUBLE LINE, 4" SPACING.....	CENTERLINES
(E) TYPE B CLASS 1: YELLOW 4" WIDTH, DOUBLE 2' LINE, 6' SPACE.....	MINI-SKIP, INTERSECTIONS
(F) TYPE B CLASS 1: YELLOW 8" WIDTH.....	EDGE LINE TAPERS
(G) TYPE B CLASS 1: YELLOW 6" WIDTH.....	EDGELINES
(H) TYPE B CLASS 1: WHITE 6" WIDTH, 2' LONG, 6' SPACING.....	MINI-SKIP
(I) TYPE B CLASS 1: WHITE 6" WIDTH, 10' LONG, 30' SPACING.....	SKIPS

NOTES

- ALL EXISTING PAVEMENT MARKINGS IN CONFLICT WITH PROPOSED TEMPORARY MARKINGS ARE TO BE FULLY ERADICATED OR AT MINIMUM FULLY COVERED USING CORROSION RESISTANT, NON-REFLECTIVE BLACK-OUT ADHESIVE TAPE
- STREET WIDTH MEASURED FROM FACE OF CURB TO FACE OF CURB. LANE WIDTH MEASURED FROM CENTER OF MARKING TO CENTER OF MARKING
- STOP BARS SHALL BE A MIN. OF 4' IN ADVANCE OF A MARKED CROSSWALK. IF NO CROSSWALK PRESENT, STOP BAR SHALL BE A MAX. OF 30' FROM THE NEAREST EDGE OF INTERSECTED TRAVELED WAY.

ARLINGTON COUNTY, VIRGINIA DEPARTMENT OF ENVIRONMENTAL SERVICES	
MAINTENANCE OF TRAFFIC COLUMBIA PIKE - ROUTE 244 COLUMBIA PIKE - MULTIMODAL STREET IMPROVEMENTS SEGMENT A	
SCALE: HOR. 1" = 50'	SHEET: A19.4.2 of A19.8




DEPARTMENT OF  
ENVIRONMENTAL SERVICES

Facilities & Engineering Division  
Engineering Bureau  
2100 Clarendon Boulevard, Suite 813  
Arlington, VA 22201  
Phone: 703.228.3629  
Fax: 703.228.3606

Kimley»Horn  
Kimley-Horn  
and Associates, Inc.

© 2021 KIMLEY-HORN AND ASSOCIATES, INC.  
11400 Commerce Park Drive, Suite 400  
Reston, Virginia 20191  
Phone: 703-874-1500  
Fax: 703-874-1390

Seal



Approvals Date

Design Team Engineer Supervisor

Construction Management Supervisor

Water, Sewer, Streets Bureau Chief

Transportation Director

Project Manager

Revisions Date

Designed: EJD  
Drawn: OCD  
Checked: MRA  
Miss Utility Transmittal #:

Filename: 010073-A-MOT-STRP.dwg  
Path: Z:\NVA\_RDM\NVA10010073\_columbia\_pike\_multimodal\_street\_improvements  
Plotted: October 28, 2021  
Plotted by: Patrick.Husted

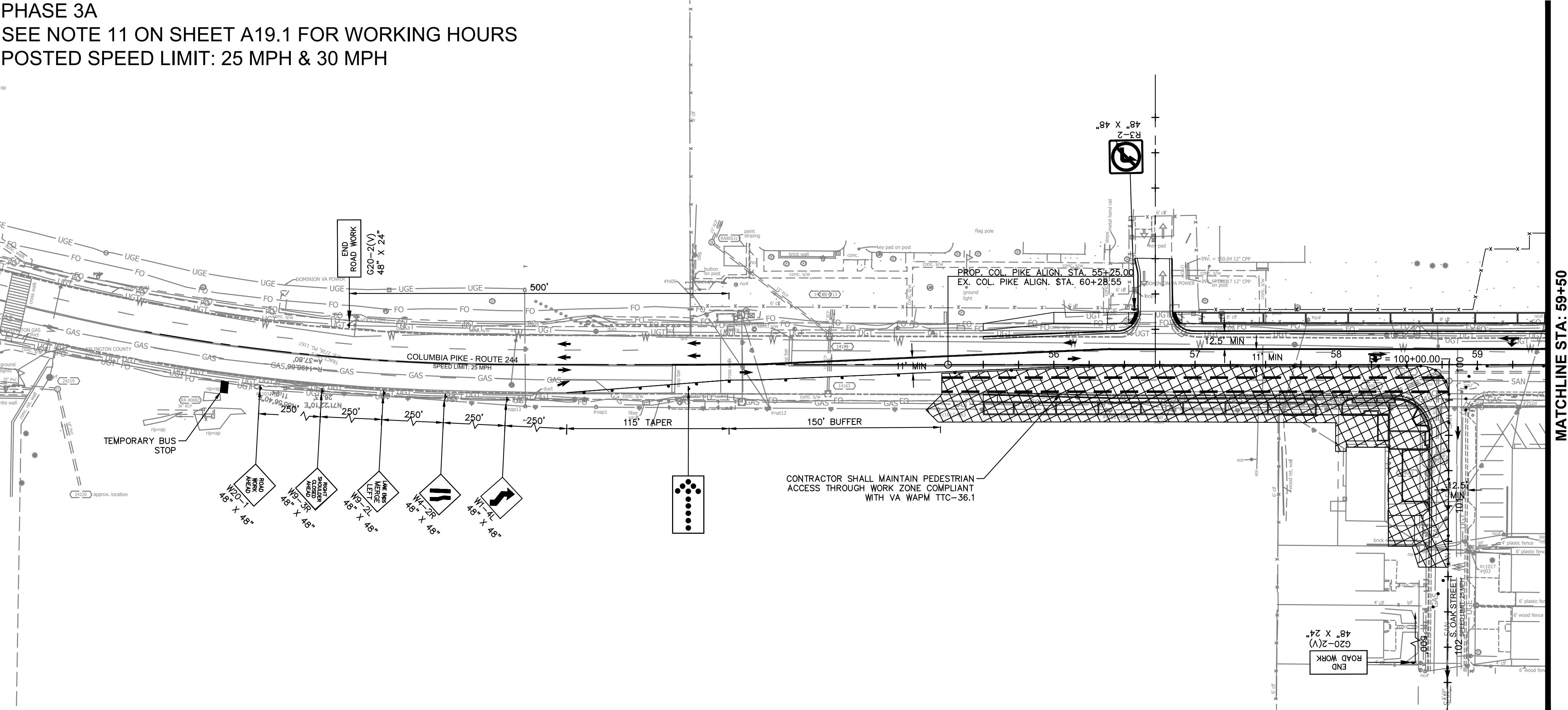


DEPARTMENT OF  
ENVIRONMENTAL SERVICES

11/23/2021  
APPROVAL DATE



PHASE 3A  
SEE NOTE 11 ON SHEET A19.1 FOR WORKING HOURS  
POSTED SPEED LIMIT: 25 MPH & 30 MPH




- NOTES:
1. TEMPORARY BUS STOP IS TO FOLLOW ALL ADA-COMPLIANT GUIDELINES. THE PAD SHALL BE MADE OF ASPHALT MEASURING 5 FEET PARALLEL AND 8 FEET PERPENDICULAR TO THE ROADWAY. COORDINATE WITH D. TRENT, BUS STOP MANAGER (703-228-3049) A MINIMUM OF 4 WEEKS ADVANCE NOTICE.
  2. IT IS THE RESPONSIBILITY OF THE CONTRACTOR TO ENSURE ALL TEMPORARY CROSSINGS MEET ADA STANDARDS.
  3. IT IS THE RESPONSIBILITY OF THE CONTRACTOR TO ENSURE ALL AREAS OF WORK ARE INCLUDED WITHIN DESIGNATED WORK ZONES AND ARE PROTECTED PER VA WAPM.
  4. A SHADOW VEHICLE WITH EITHER A TYPE B OR C ARROW BOARD OPERATING IN THE CAUTION MODE OR AT LEAST ONE HIGH INTENSITY AMBER ROTATING, FLASHING, OR OSCILLATING LIGHT SHALL BE PARKED 80'-120' IN ADVANCE OF THE FIRST WORK CREW.
  5. CONTRACTOR SHALL PROVIDE TEMPORARY PEDESTRIAN CROSSING SIGNS IN ADVANCE OF ANY SIDEWALK CLOSURES. SEE TCO-36.1 SHEET A19.1 FOR DETAIL.
  6. SEE LEGEND SHEET A19.2 FOR REFERENCE.
  7. SURVEY NOT AVAILABLE IN THIS AREA. SIGN SHOWN SHALL BE PLACED APPROPRIATELY AT THE NEXT CROSSWALK ON COLUMBIA PIKE WEST OF THE PROJECT AREA.



DEPARTMENT OF  
ENVIRONMENTAL SERVICES

Facilities & Engineering Division  
Engineering Bureau  
2100 Clarendon Boulevard, Suite 813  
Arlington, VA 22201  
Phone: 703.228.3629  
Fax: 703.228.3606

**Kimley»Horn**  
Kimley-Horn  
and Associates, Inc.  
© 2021 KIMLEY-HORN AND ASSOCIATES, INC.  
11400 Commerce Park Drive, Suite 400  
Reston, Virginia 20191  
Phone: 703-474-1500  
Fax: 703-474-1500



Approvals \_\_\_\_\_ Date \_\_\_\_\_

Design Team Engineer Supervisor \_\_\_\_\_

Construction Management Supervisor \_\_\_\_\_

Water, Sewer, Streets Bureau Chief \_\_\_\_\_

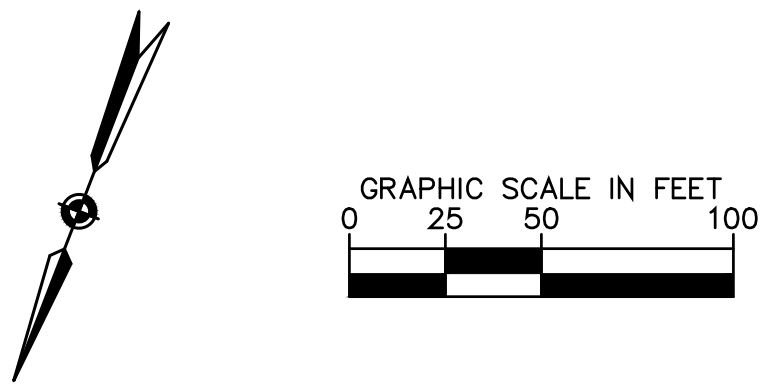
Transportation Director \_\_\_\_\_

Project Manager \_\_\_\_\_

Revisions	Date

Designed: EJD  
Drawn: OCD  
Checked: MRA  
Miss Utility Transmittal #:

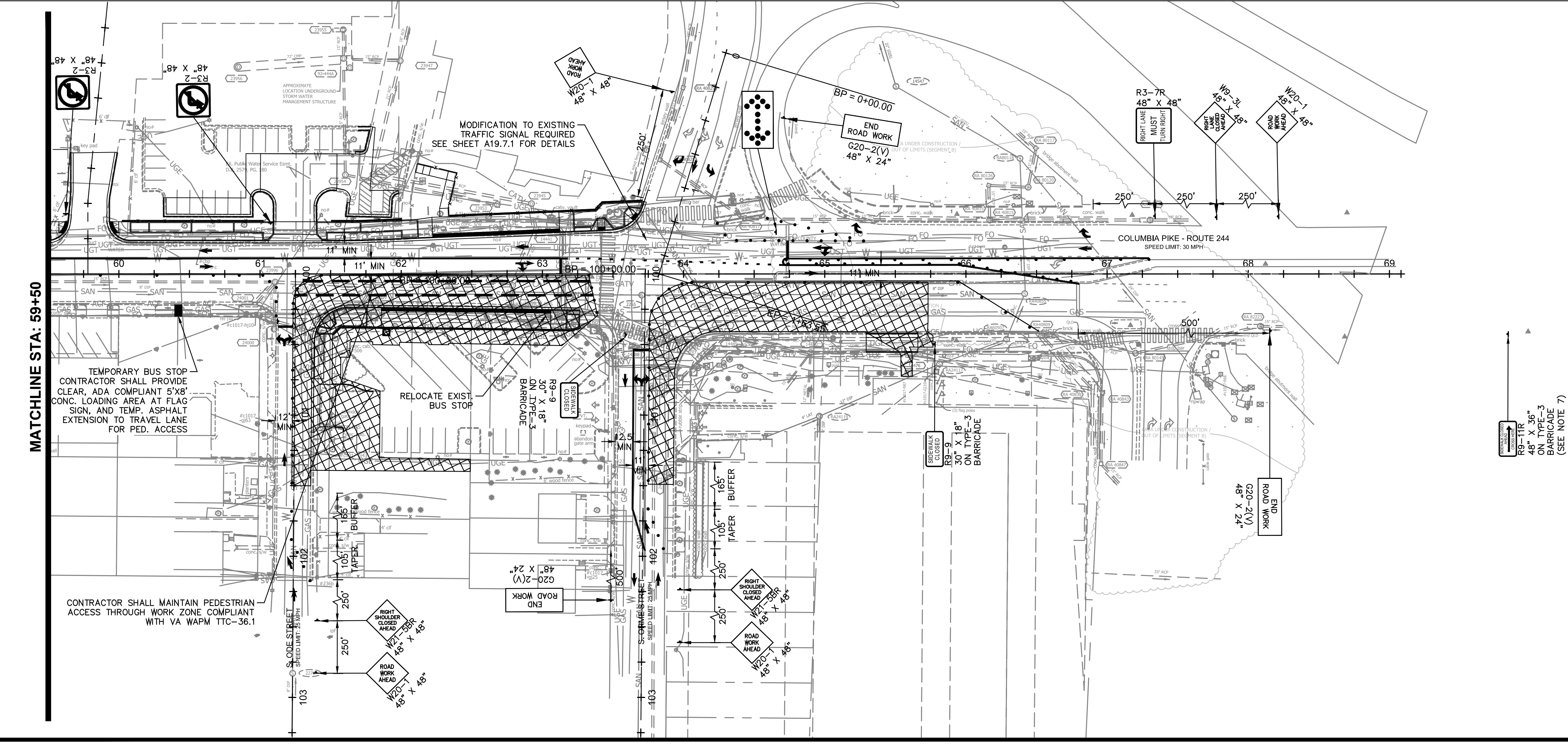
Filename: 010073-A-MOT.dwg  
Path: Z:\NVA\_RDM\NVA10010073-arlington-pike-multimodal-production\arlington-pike-multimodal-production-arlington-pike-segment-a.dwg  
Plotted: October 28, 2021  
Plotted by: Patrick.Husted



ARLINGTON COUNTY, VIRGINIA  
DEPARTMENT OF ENVIRONMENTAL SERVICES

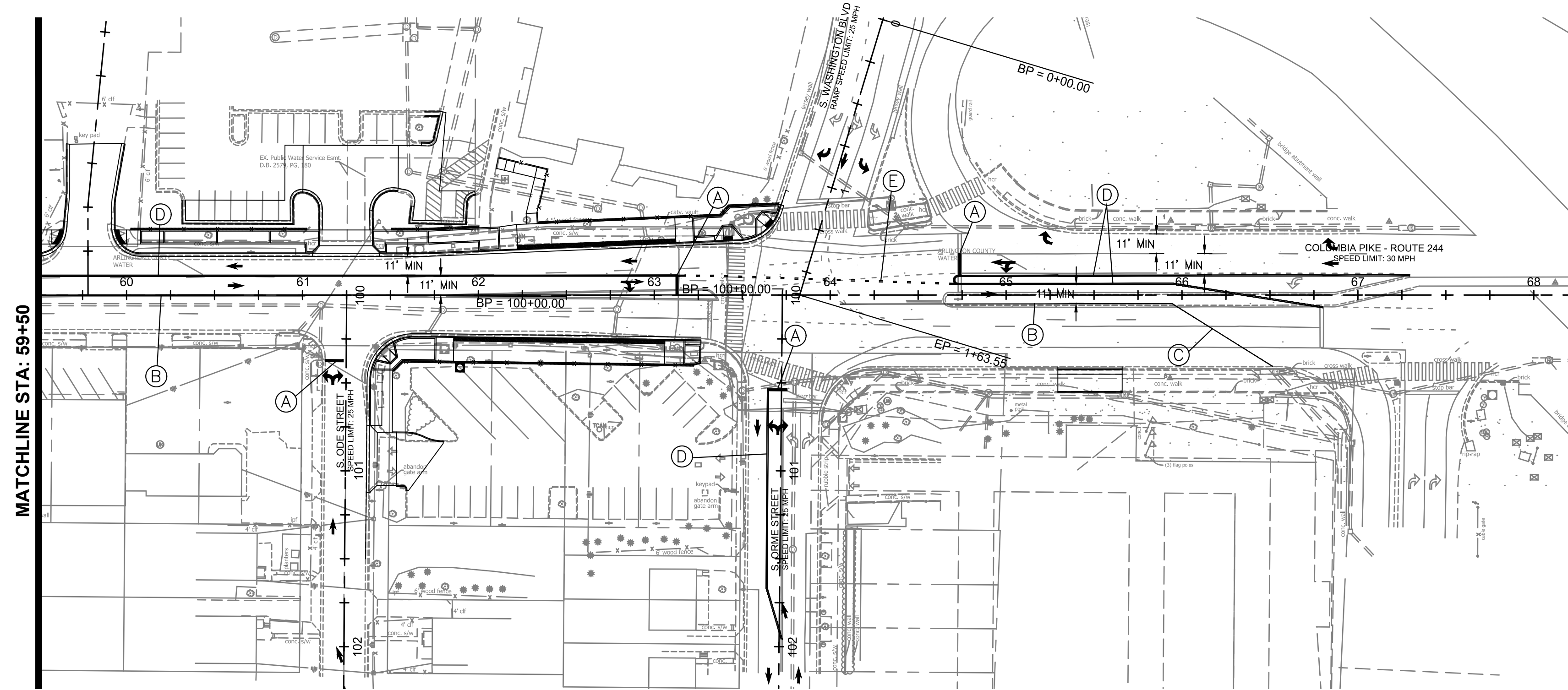
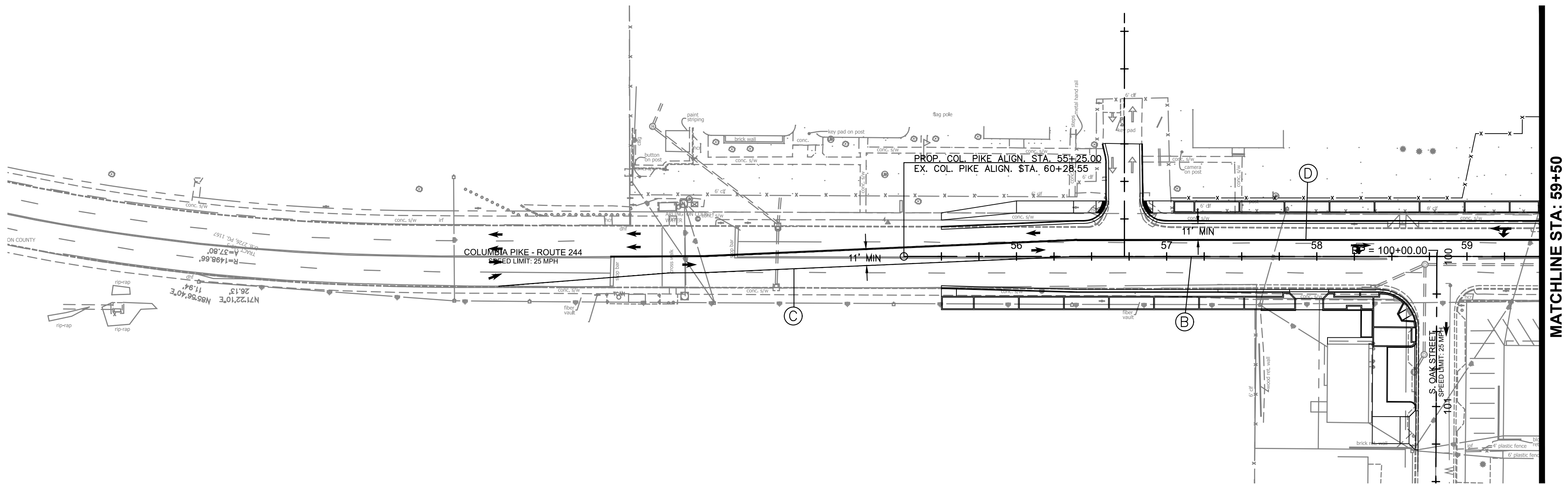
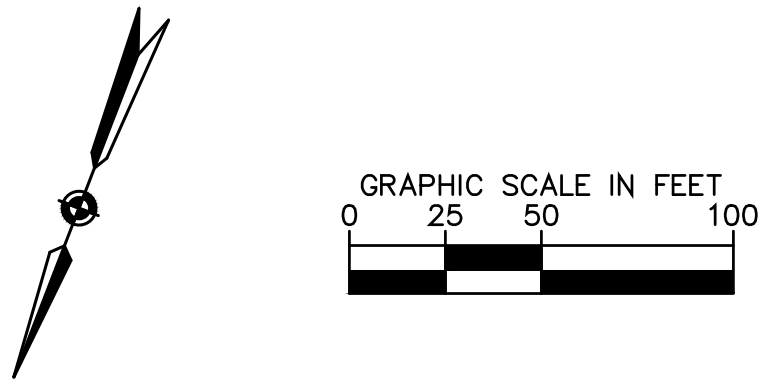
MAINTENANCE OF TRAFFIC  
COLUMBIA PIKE - ROUTE 244  
COLUMBIA PIKE - MULTIMODAL STREET IMPROVEMENTS  
SEGMENT A

SCALE: HOR. 1" = 50' SHEET: A19.5 of A19.8





PHASE 3A  
SEE NOTE 11 ON SHEET A19.1 FOR WORKING HOURS  
POSTED SPEED LIMIT: 25 MPH & 30 MPH



PAVEMENT MARKING LEGEND

PAVEMENT MARKING TYPE	DESCRIPTION
(A) TYPE B CLASS 1: WHITE 18" WIDTH.....	STOP BARS
(B) TYPE B CLASS 1: WHITE 6" WIDTH.....	EDGELINES, TRANSVERSE CROSSWALKS
(C) TYPE B CLASS 1: WHITE 8" WIDTH.....	EDGELINE TAPERS
(D) TYPE B CLASS 1: YELLOW 4" WIDTH, DOUBLE LINE, 4" SPACING.....	CENTERLINES
(E) TYPE B CLASS 1: YELLOW 4" WIDTH, DOUBLE 2' LINE, 6' SPACE.....	MINI-SKIP, INTERSECTIONS
(F) TYPE B CLASS 1: YELLOW 8" WIDTH.....	EDGELINE TAPERS
(G) TYPE B CLASS 1: YELLOW 6" WIDTH.....	EDGELINES
(H) TYPE B CLASS 1: WHITE 6" WIDTH, 2' LONG, 6' SPACING.....	MINI-SKIP
(I) TYPE B CLASS 1: WHITE 6" WIDTH, 10' LONG, 30' SPACING.....	SKIPS

NOTES

1. ALL EXISTING PAVEMENT MARKINGS IN CONFLICT WITH PROPOSED TEMPORARY MARKINGS ARE TO BE FULLY ERADICATED OR AT MINIMUM FULLY COVERED USING CORROSION RESISTANT, NON-REFLECTIVE BLACK-OUT ADHESIVE TAPE
2. STREET WIDTH MEASURED FROM FACE OF CURB TO FACE OF CURB. LANE WIDTH MEASURED FROM CENTER OF MARKING TO CENTER OF MARKING
3. STOP BARS SHALL BE A MIN. OF 4' IN ADVANCE OF A MARKED CROSSWALK. IF NO CROSSWALK PRESENT, STOP BAR SHALL BE A MAX. OF 30' FROM THE NEAREST EDGE OF INTERSECTED TRAVELED WAY.

ARLINGTON COUNTY, VIRGINIA  
DEPARTMENT OF ENVIRONMENTAL SERVICES

MAINTENANCE OF TRAFFIC  
COLUMBIA PIKE - ROUTE 244  
COLUMBIA PIKE - MULTIMODAL STREET IMPROVEMENTS  
SEGMENT A

SCALE: HOR. 1" = 50' SHEET: A19.5.1 of A19.8

ARLINGTON VIRGINIA

DEPARTMENT OF ENVIRONMENTAL SERVICES

Facilities & Engineering Division  
Engineering Bureau  
2100 Clarendon Boulevard, Suite 813  
Arlington, VA 22201  
Phone: 703.228.3629  
Fax: 703.228.3606

Kimley»Horn

Kimley-Horn  
and Associates, Inc.

© 2021 KIMLEY-HORN AND ASSOCIATES, INC.  
11400 Commerce Park Drive, Suite 400  
Reston, Virginia 20191  
Phone: 703-874-1500  
Fax: 703-874-1350

Seal

COMMONWEALTH OF VIRGINIA  
MICHAEL R. ALBRIGHT  
Lic. No. 46643  
10/28/2021  
PROFESSIONAL ENGINEER

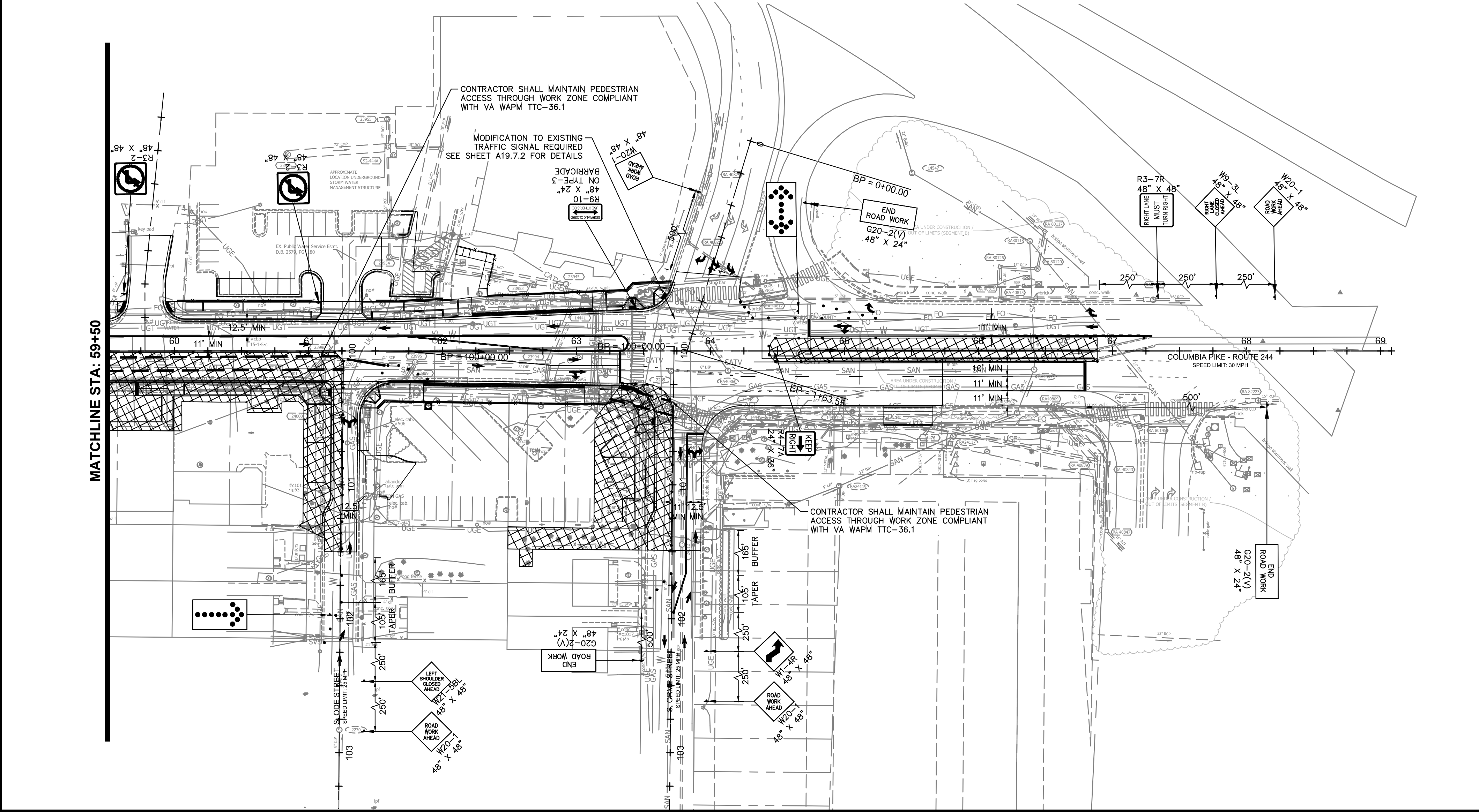
Approvals	Date
Design Team Engineer Supervisor	
Construction Management Supervisor	
Water, Sewer, Streets Bureau Chief	
Transportation Director	
Project Manager	

Revisions	Date

Designed: EJD  
Drawn: OCD  
Checked: MRA  
Miss Utility Transmittal #:  
  
Filename: 010073-A-MOT-STRP.dwg  
Path: Z:\DATA\BDM\11000073\columbia\_pike\_multimodal\_improvements\design\plan\sheet\A19.5.1.dwg  
Plotted: October 28, 2021  
Plotted by: Patrick.Husted




**MATCHLINE STA: 59+50**



GRAPHIC SCALE IN FEET

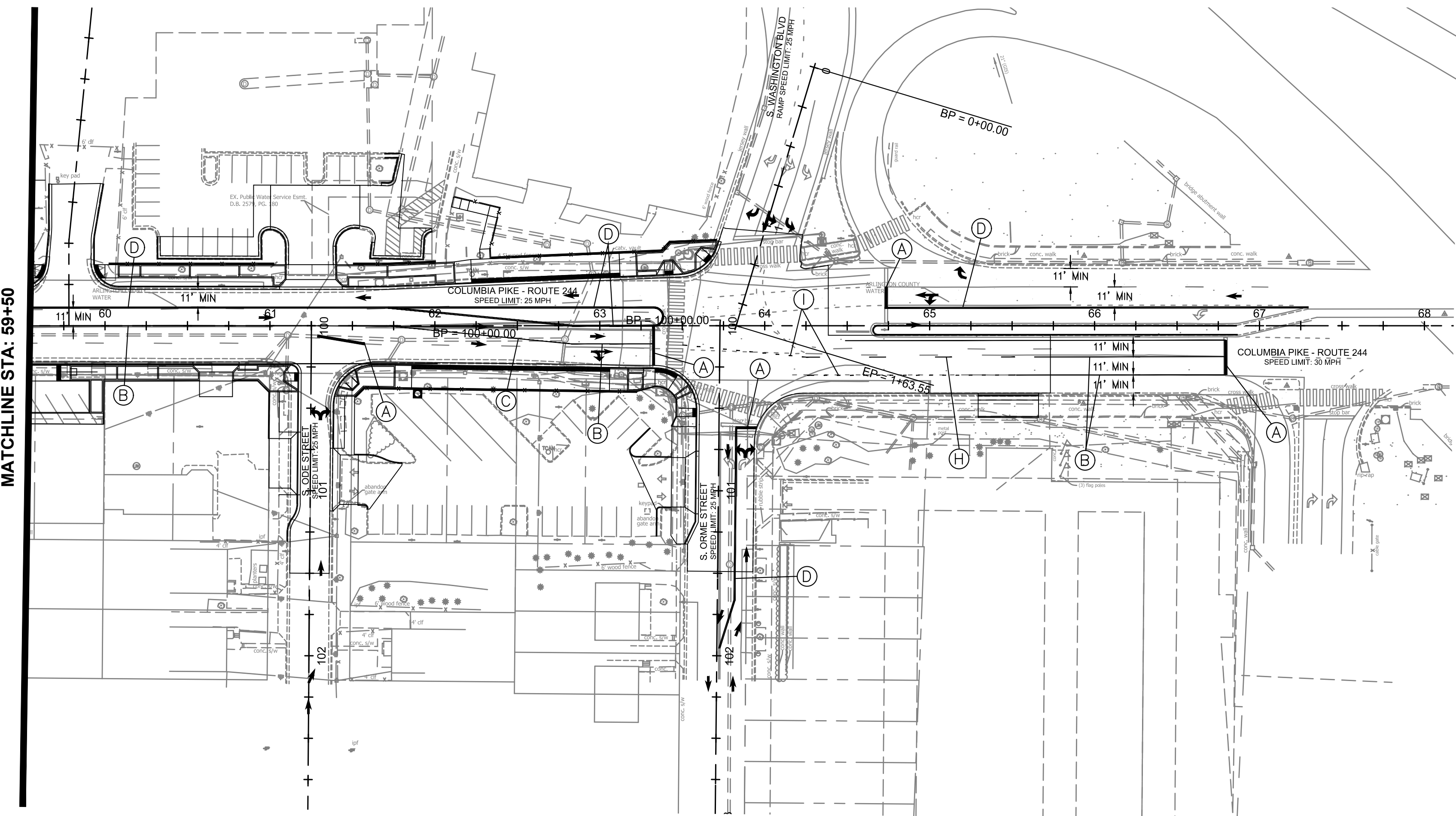
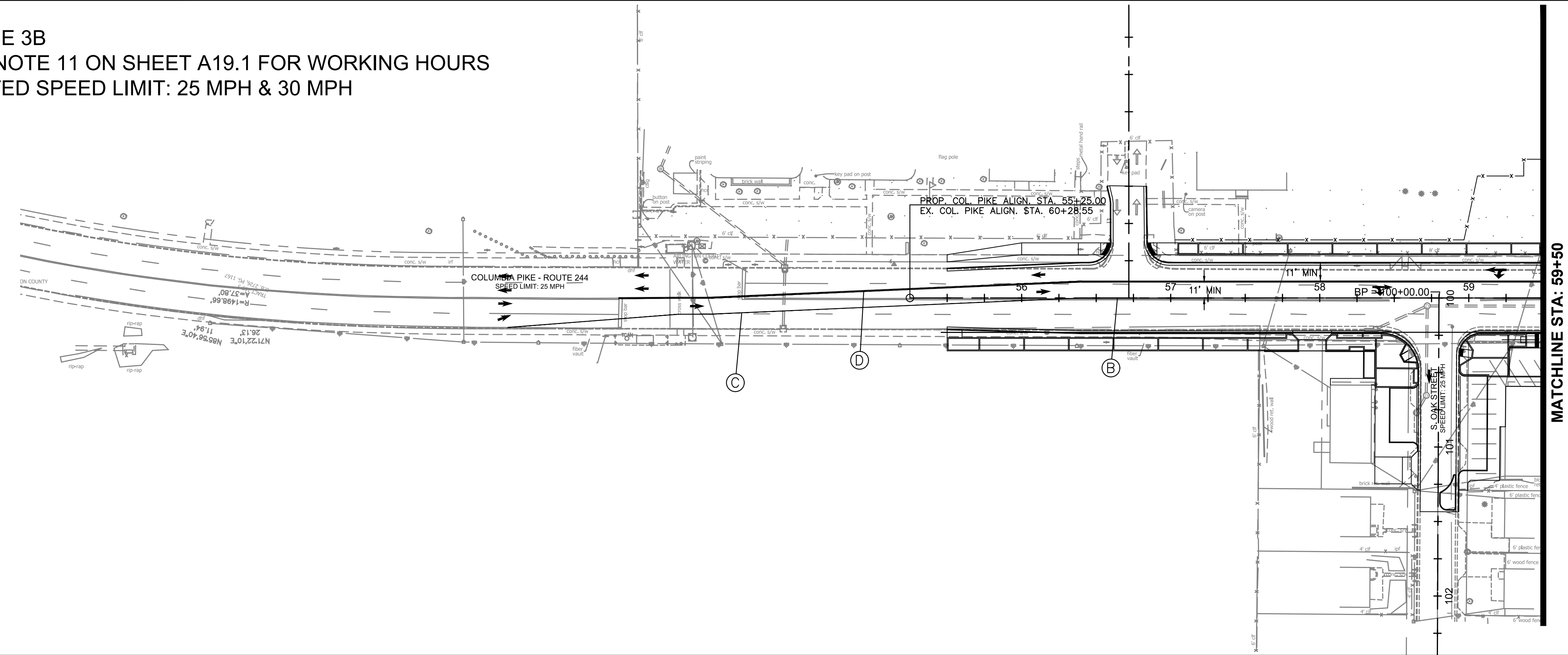
0 25 50 100

ARRLINGTON COUNTY, VIRGINIA DEPARTMENT OF ENVIRONMENTAL SERVICES		
MAINTENANCE OF TRAFFIC COLUMBIA PIKE - ROUTE 244 COLUMBIA PIKE - MULTIMODAL STREET IMPROVEMENTS SEGMENT A		
SCALE:	HOR. 1" = 50'	SHEET: A19.6 of A19.8
		

11/23/2021  
APPROVAL DATE



PHASE 3B  
SEE NOTE 11 ON SHEET A19.1 FOR WORKING HOURS  
POSTED SPEED LIMIT: 25 MPH & 30 MPH



PAVEMENT MARKING LEGEND

PAVEMENT MARKING TYPE	DESCRIPTION
(A) TYPE B CLASS 1: WHITE 18" WIDTH.....	STOP BARS
(B) TYPE B CLASS 1: WHITE 6" WIDTH.....	EDGELINES, TRANSVERSE CROSSWALKS
(C) TYPE B CLASS 1: WHITE 8" WIDTH.....	EDGELINE TAPERS
(D) TYPE B CLASS 1: YELLOW 4" WIDTH, DOUBLE LINE, 4" SPACING.....	CENTERLINES
(E) TYPE B CLASS 1: YELLOW 4" WIDTH, DOUBLE 2' LINE, 6' SPACE.....	MINI-SKIP, INTERSECTIONS
(F) TYPE B CLASS 1: YELLOW 8" WIDTH.....	EDGELINE TAPERS
(G) TYPE B CLASS 1: YELLOW 6" WIDTH.....	EDGELINES
(H) TYPE B CLASS 1: WHITE 6" WIDTH, 2' LONG, 6' SPACING.....	MINI-SKIP
(I) TYPE B CLASS 1: WHITE 6" WIDTH, 10' LONG, 30' SPACING.....	SKIPS

NOTES

- ALL EXISTING PAVEMENT MARKINGS IN CONFLICT WITH PROPOSED TEMPORARY MARKINGS ARE TO BE FULLY ERADICATED OR AT MINIMUM FULLY COVERED USING CORROSION RESISTANT, NON-REFLECTIVE BLACK-OUT ADHESIVE TAPE
- STREET WIDTH MEASURED FROM FACE OF CURB TO FACE OF CURB. LANE WIDTH MEASURED FROM CENTER OF MARKING TO CENTER OF MARKING
- STOP BARS SHALL BE A MIN. OF 4' IN ADVANCE OF A MARKED CROSSWALK. IF NO CROSSWALK PRESENT, STOP BAR SHALL BE A MAX. OF 30' FROM THE NEAREST EDGE OF INTERSECTED TRAVELED WAY.

ARLINGTON COUNTY, VIRGINIA DEPARTMENT OF ENVIRONMENTAL SERVICES	
MAINTENANCE OF TRAFFIC COLUMBIA PIKE - ROUTE 244 COLUMBIA PIKE - MULTIMODAL STREET IMPROVEMENTS SEGMENT A	
SCALE:	HOR. 1" = 50'
SHEET:	A19.6.1 of A19.8




DEPARTMENT OF  
ENVIRONMENTAL SERVICES

Facilities & Engineering Division  
Engineering Bureau  
2100 Clarendon Boulevard, Suite 813  
Arlington, VA 22201  
Phone: 703.228.3629  
Fax: 703.228.3606

**Kimley»Horn**  
Kimley-Horn  
and Associates, Inc.  
© 2021 KIMLEY-HORN AND ASSOCIATES, INC.  
11400 Commerce Park Drive, Suite 400  
Reston, Virginia 20191  
Phone: 703-774-1500  
Fax: 703-774-1500

Seal



Approvals Date

Design Team Engineer Supervisor

Construction Management Supervisor

Water, Sewer, Streets Bureau Chief

Transportation Director

Project Manager

Revisions	Date

Designed: EJD  
Drawn: OCD  
Checked: MRA  
Miss Utility Transmittal #:

Filename: 010073-A-MOT-STRP.dwg  
Path: Z:\NVA\_RDM\11000073\_columbia\_pike\_multimodal\_street\_improvements  
Plotted: October 28, 2021  
Plotted by: Patrick.Husted



DEPARTMENT OF  
ENVIRONMENTAL SERVICES

11/23/2021

APPROVAL DATE