



# VILLAGE OF PALMETTO BAY

## SR5/U.S. 1 MEDIANS

### ROAD SECTION (87020000)

VILLAGE OF PALMETTO BAY  
 9705 EAST HIBISCUS STREET  
 PALMETTO BAY, FLORIDA 33157

MAYOR  
 KARYN CUNNINGHAM

VICE MAYOR  
 LEANN TELLUM

COUNCIL MEMBER DISTRICT 1  
 PATRICK FIORE

COUNCIL MEMBER DISTRICT 2  
 STEVE CODY

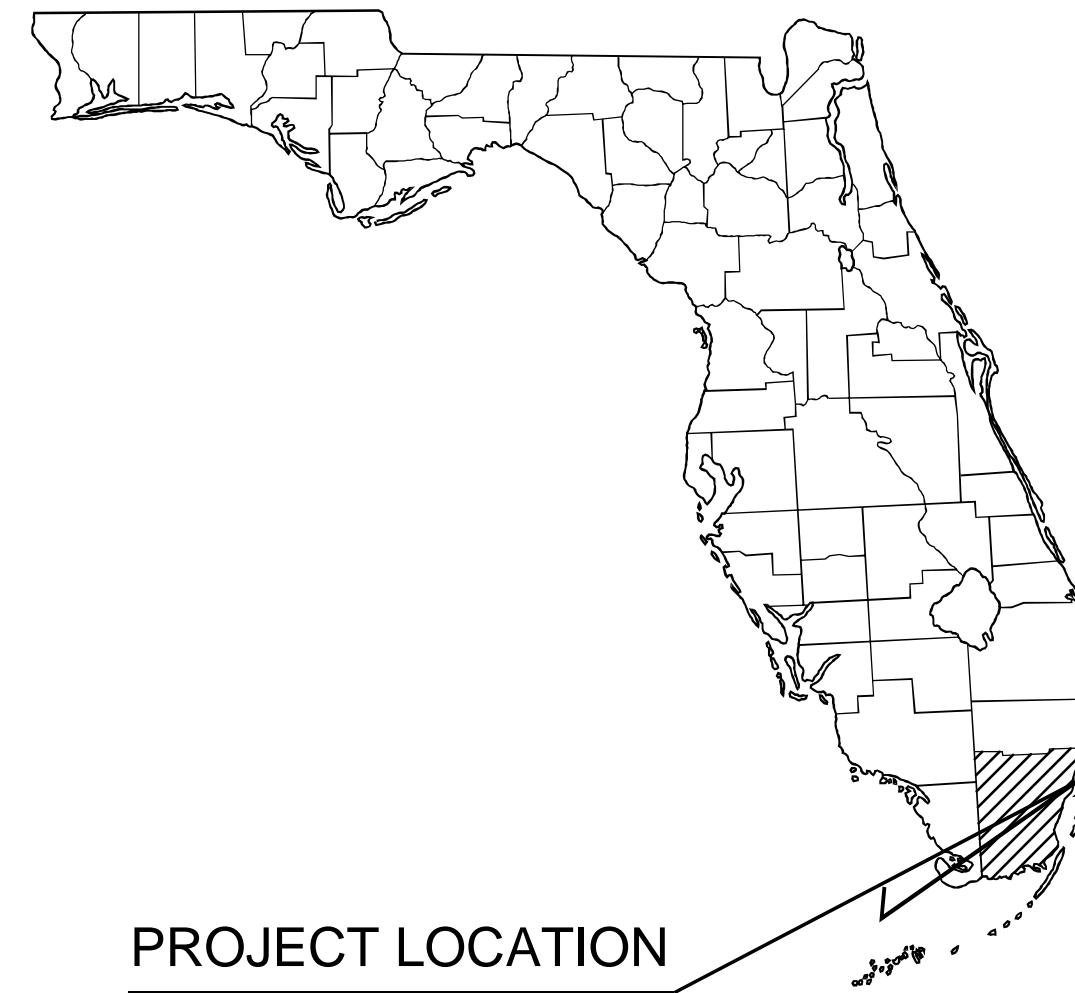
COUNCIL MEMBER DISTRICT 3  
 MARSHA MATSON

VILLAGE MANAGER  
 NICK MARANO



LANDSCAPE ARCHITECT  
 GEORGE PUIG, P.L.A.  
 KIMLEY-HORN AND ASSOCIATES, INC.  
 355 ALHAMBRA CIRCLE, SUITE 1400  
 CORAL GABLES, FLORIDA 33134  
 (305) 673-2025  
 FAX (305) 535-7760

PROJECT 1 (439095-1-74-01)  
 SW 168TH STREET (87000068) TO  
 SW 152ND STREET (87039500)  
 FEBRUARY, 2021



PROJECT LOCATION  
 MIAMI-DADE COUNTY

SHEET LIST TABLE	
Sheet Number	Sheet Title
L00	COVER SHEET
L01	GENERAL NOTES
L000	OVERALL TREE SURVEY
L001	TREE SURVEY SCHEDULE
L002	TREE SURVEY
L003	TREE SURVEY
L004	TREE SURVEY
L005	TREE SURVEY
L006	TREE SURVEY
L100	OVERALL TREE DISPOSITION
L101	TREE DISPOSITION SCHEDULE
L102	TREE DISPOSITION
L103	TREE DISPOSITION
L104	TREE DISPOSITION
L105	TREE DISPOSITION
L106	TREE DISPOSITION
L200	OVERALL LANDSCAPE
L201	LANDSCAPE SCHEDULE
L202	LANDSCAPE PLAN
L203	LANDSCAPE PLAN
L204	LANDSCAPE PLAN
L205	LANDSCAPE PLAN
L206	LANDSCAPE PLAN
L250	LANDSCAPE SPECIFICATIONS

SR5/U.S. Route 1 (US 1)  
 Speed Limit at project area: 45 MPH  
 Design Speed at project area: 45 MPH

**GOVERNING STANDARDS AND SPECIFICATIONS:**  
 2020 FLORIDA DEPARTMENT OF TRANSPORTATION,  
 DESIGN STANDARDS, AND 2020 STANDARD  
 SPECIFICATIONS FOR ROAD AND BRIDGE  
 CONSTRUCTION, SECTION 580 LANDSCAPE  
 INSTALLATION, AND ANY APPLICABLE UPDATES.

**NOT FOR CONSTRUCTION**

PRIOR TO CONSTRUCTION COMMENCEMENT, CONTRACTOR IS TO PERFORM SITE RECONNAISSANCE TO DETERMINE AND NOTIFY ENGINEER WHICH COMPONENTS OF THESE PLANS ARE EXISTING AND COMPLY WITH INTENDED DESIGN. ENGINEER WILL DETERMINE WHICH COMPONENTS SHALL BE UTILIZED AS PART OF THE PROPOSED DESIGN. CONTRACTOR WILL ADJUST HIS BID ACCORDINGLY.

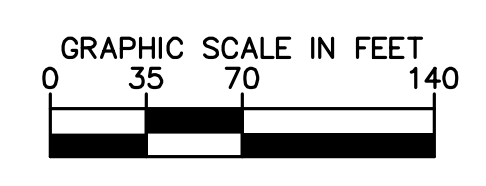
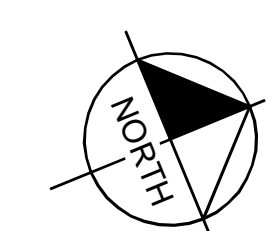
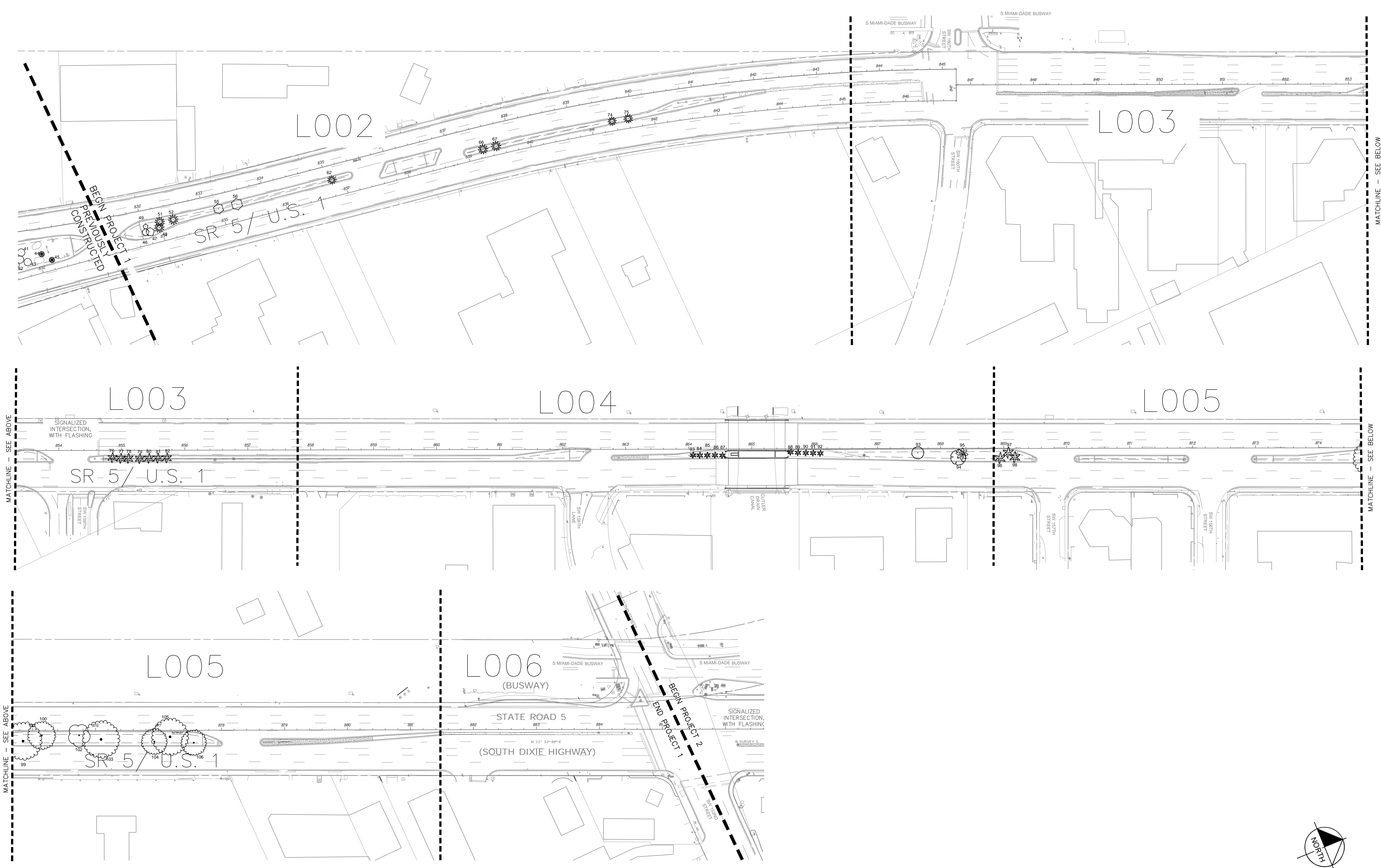
THIS ITEM HAS BEEN DIGITALLY SIGNED AND SEALED BY GEORGE E. PUIG, ON THE DATE ADJACENT TO THE SEAL. PRINTED COPIES OF THIS DOCUMENT ARE NOT CONSIDERED SIGNED AND SEALED AND THE SIGNATURE MUST BE VERIFIED ON ANY ELECTRONIC COPIES.

KIMLEY-HORN	©2020 KIMLEY-HORN AND ASSOCIATES, INC. 355 ALHAMBRA CIRCLE, SUITE 1400, CORAL GABLES, FL 33134 PHONE: 305-673-2025 WWW.KIMLEY-HORN.COM		KIA PROJECT	DATE	SCALE	DESIGNED BY	DRAWN BY	CHECKED BY
			044469016	FEB 2021	AS SHOWN	---	SF	GP
<b>COVER SHEET</b>			SR5 BEAUTIFICATION GRANT PREPARED FOR FDOT VILLAGE OF PALMETTO BAY FLORIDA					
SHEET NUMBER								
			REVISIONS		DATE		BY	

Plotted By: Mckinley, Digo Sheet: SR5/US 1 MEDIANS Layout: L000 COVER SHEET February 02, 2021 12:24:10pm \\kimley-horn.com\F... \MIA\ORG JUR\04469016\_US 1 MEDIANS\LANDSCAPE\CADD\PlanSheets\Project 1\VP1\_L01\_COVER\_SHEET.dwg  
 This document, together with the concepts and designs presented herein, is intended only for the specific purpose and client for which it was prepared. Release or improper reliance on this document without written authorization and adaptation by Kimley-Horn and Associates, Inc. shall be without liability to Kimley-Horn and Associates, Inc.

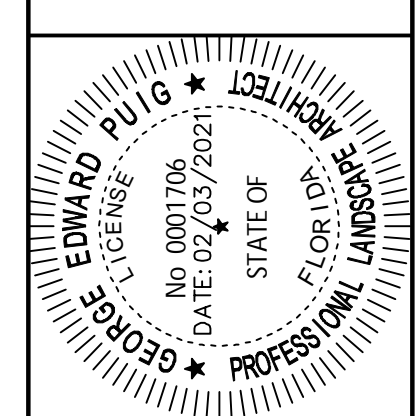


Plotted By: Meador, Olga Sheet: SR5/US 1 MEDIAN LAYOUT OVERALL TREE SURVEY February 02, 2021 12:25:23pm \\kimley-horn.com\l\m1\crg\jrg\04449016\_US 1 MEDIAN LANDSCAPE\CADD\PlanSheets\Project 1\F1\_L000\_TREE\_SURVEY.dwg  
 This document, together with the concepts and designs presented herein, is intended only for the specific purpose and client for which it was prepared. Release of and/or improper reliance on this document without written authorization and adaptation by Kimley-Horn and Associates, Inc. shall be without liability to Kimley-Horn and Associates, Inc.



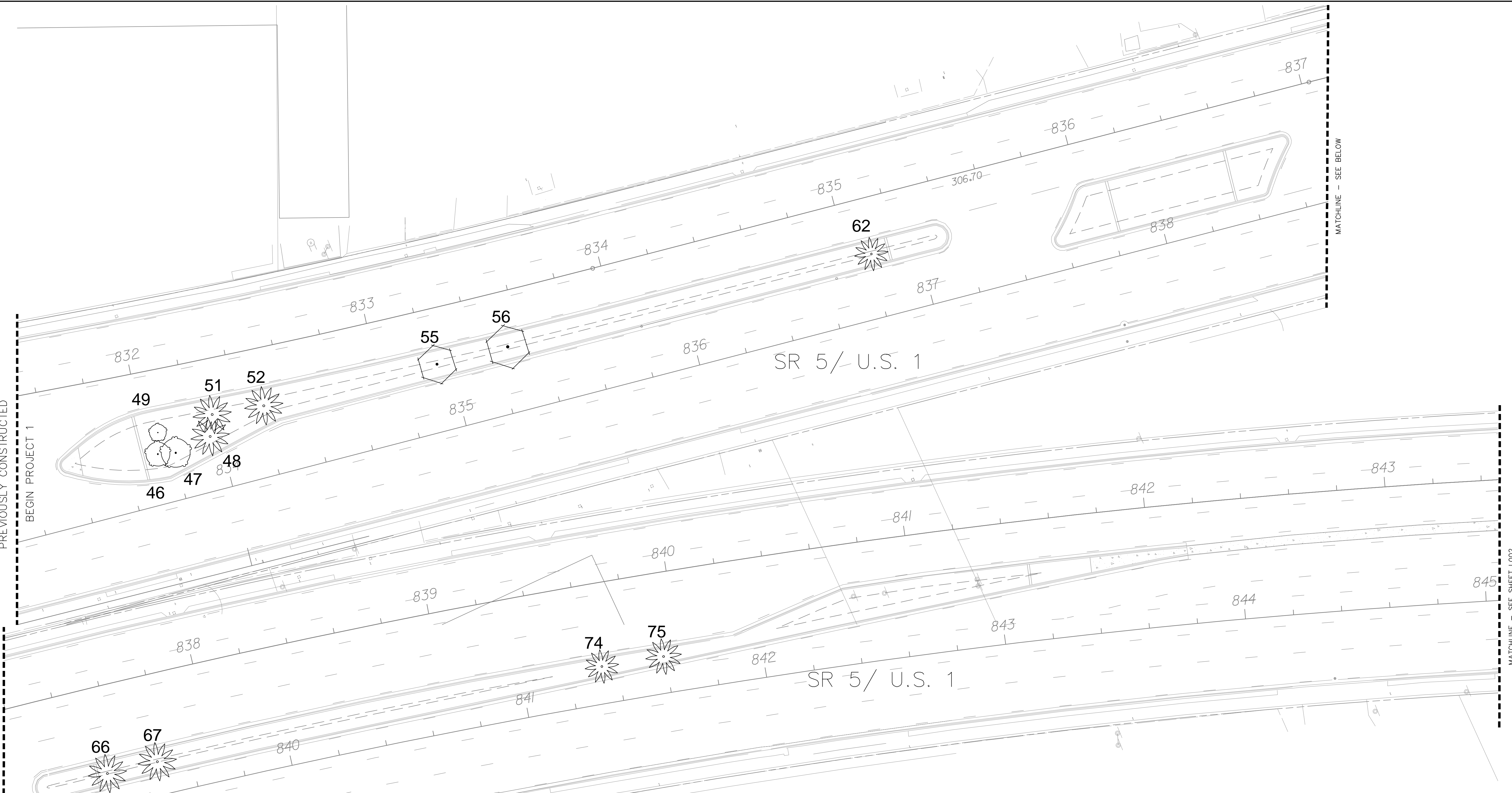
THIS ITEM HAS BEEN DIGITALLY SIGNED AND SEALED BY GEORGE E. PUIG, ON THE DATE ADJACENT TO THE SEAL. PRINTED COPIES OF THIS DOCUMENT ARE NOT CONSIDERED SIGNED AND SEALED AND THE SIGNATURE MUST BE VERIFIED ON ANY ELECTRONIC COPIES.

<b>SR5 BEAUTIFICATION GRANT PREPARED FOR FDOT</b> VILLAGE OF PALMETTO BAY FLORIDA		SHEET NUMBER <b>L000</b>	
		<b>OVERALL TREE SURVEY</b>	
KIA PROJECT 044469016	DATE FEB 2021	SCALE AS SHOWN	DESIGNED BY SF
CHECKED BY GP	DRAWN BY SF	REVISIONS	DATE
<b>Kimley»Horn</b> ©2020 KIMLEY-HORN AND ASSOCIATES, INC. 355 ALHAMBRA CIRCLE, SUITE 1400, CORAL GABLES, FL 33134 PHONE: 305-673-2025 WWW.KIMLEY-HORN.COM		REVISIONS No. DATE	



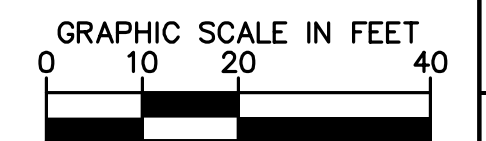
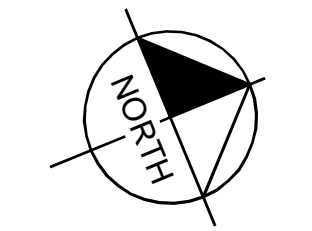


Plotted By: Mckel, Olga Sheet: SR5/US 1 MEDIAN Landscape Tree Survey February 02, 2021 12:25:45pm \\kimley-horn.com\l\_mckel\org\_jmc\04469016\_US 1 MEDIAN Landscape Tree Survey\Project 1\01\_LOAD TREE SURVEY.dwg  
 This document, together with the concepts and designs presented herein, is intended for the specific purpose and client for which it was prepared. Release or improper reliance on this document without written authorization and adaptation by Kimley-Horn and Associates, Inc. shall be without liability to Kimley-Horn and Associates, Inc.



PLANT KEY

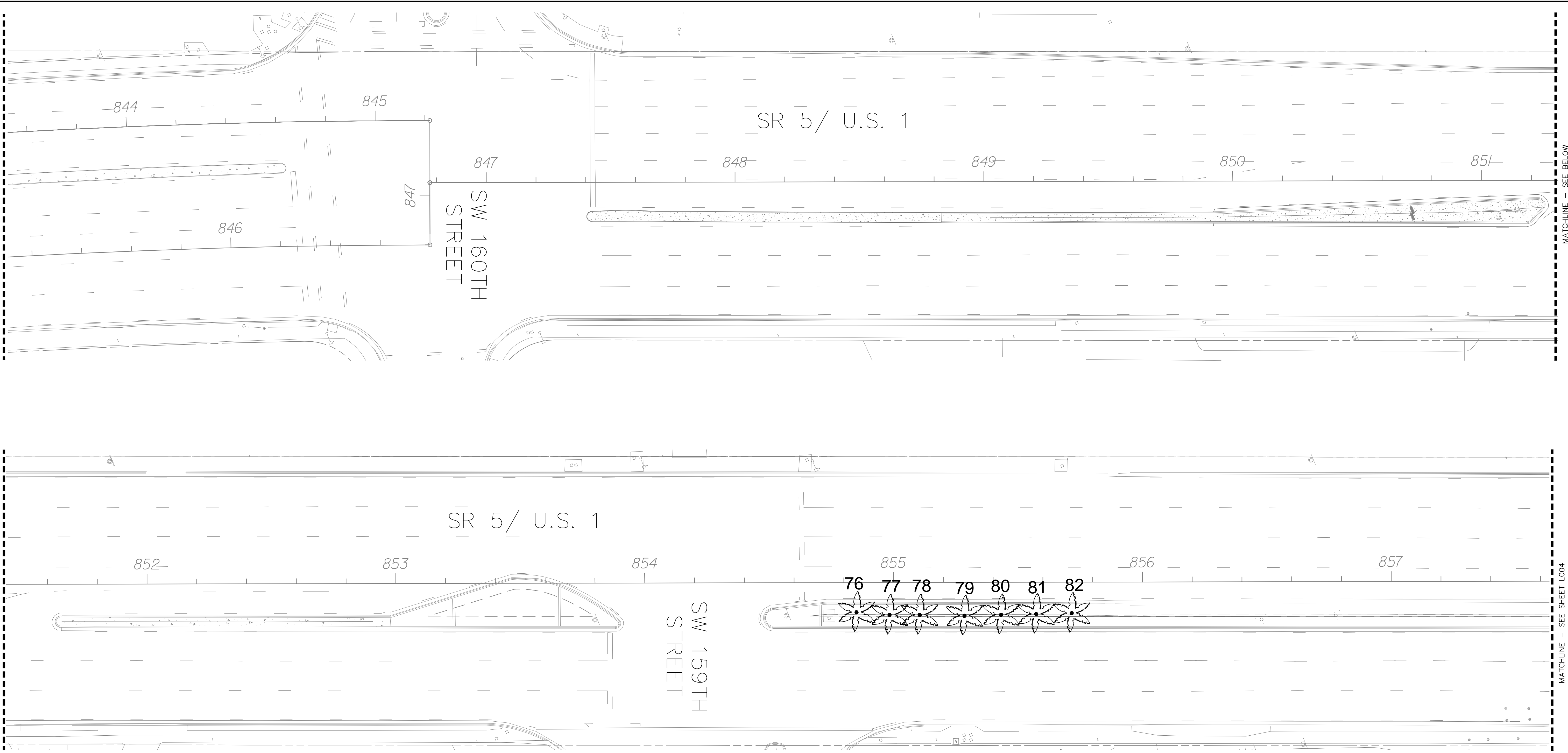
	ALEXANDER PALM		LIVE OAK		WASHINGTONIA PALM
	BLACK OLIVE		PONGAM		WILD TAMARIND
	FLORIDA THATCH PALM		ROYAL PALM		YELLOW TABEBUIA
	GEIGER TREE		JACARANDA		DEAD
	GOLDEN SHOWER CASSIA		SABAL PALM		
	GUMBO LIMBO		SPINDLE PALM		
	JATROPHA				















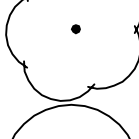

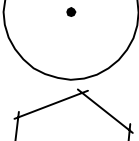
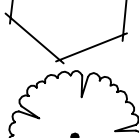

THIS ITEM HAS BEEN DIGITALLY SIGNED AND SEALED BY GEORGE E. PUIG, ON THE DATE ADJACENT TO THE SEAL. PRINTED COPIES OF THIS DOCUMENT ARE NOT CONSIDERED SIGNED AND SEALED AND THE SIGNATURE MUST BE VERIFIED ON ANY ELECTRONIC COPIES.

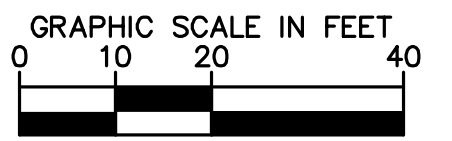
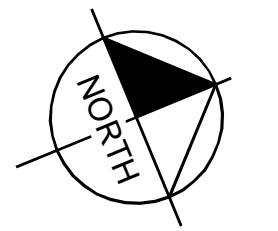
		©2020 KIMLEY-HORN AND ASSOCIATES, INC. 355 ALHAMBRA CIRCLE, SUITE 1400, CORAL GABLES, FL 33134 PHONE: 305-673-2025 WWW.KIMLEY-HORN.COM	
		No. _____ REVISIONS _____ DATE _____ BY _____	No. _____ REVISIONS _____ DATE _____ BY _____
KHA PROJECT: 044469016 DATE: FEB 2021 SCALE: AS SHOWN DESIGNED BY: _____ DRAWN BY: SF CHECKED BY: GP		GEORGE E. PUIG LICENSE NO. 0001706 DATE: 02/03/2021 STATE OF FLORIDA PROFESSIONAL LANDSCAPE ARCHITECT	
SR5 BEAUTIFICATION GRANT PREPARED FOR FDOT VILLAGE OF PALMETTO BAY FLORIDA		TREE SURVEY	
SHEET NUMBER <b>L002</b>			

Plotted By: Mckel, Diga Sheet Set: SR5/US 1 MEDIAN LANDSCAPE TREE SURVEY February 02, 2021 12:28:00pm \\kimley-horn.com\FL\_M\A\ORG\_JRG\04469016\_US 1 MEDIAN LANDSCAPE CADD\PlanSheets\Project\N\1000 TREE SURVEY.dwg  
 This document, together with the concepts and designs presented herein, is an instrument of service, is intended only for the specific purpose and client identified herein, and is not to be used for any other purpose or in any other project without the written authorization and approval of Kimley-Horn and Associates, Inc. or its duly authorized representative. See SHEET L002 MATCHLINE SEE ABOVE MATCHLINE SEE BELOW



PLANT KEY

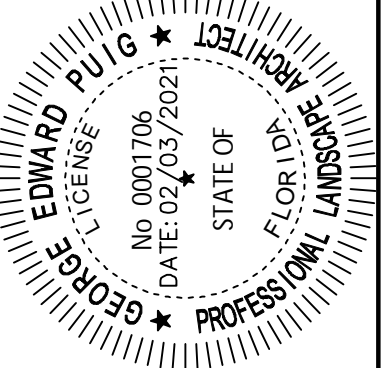
- |  |  |   |
|--|--|---|
|  ALEXANDER PALM       |  PONGAM       |  WASHINGTONIA PALM |
|  BLACK OLIVE          |  ROYAL PALM   |  WILD TAMARIND     |
|  FLORIDA THATCH PALM  |  JACARANDA    |  YELLOW TABEBUIA   |
|  GEIGER TREE          |  SABAL PALM   |  DEAD              |
|  GOLDEN SHOWER CASSIA |  SPINDLE PALM |   |
|  GUMBO LIMBO          |  |   |
|  JATROPHA             |  |   |
|  LIVE OAK             |  |   |



THIS ITEM HAS BEEN DIGITALLY SIGNED AND SEALED BY GEORGE E. PUIG, ON THE DATE ADJACENT TO THE SEAL. PRINTED COPIES OF THIS DOCUMENT ARE NOT CONSIDERED SIGNED AND SEALED AND THE SIGNATURE MUST BE VERIFIED ON ANY ELECTRONIC COPIES.

No.	REVISIONS	DATE	BY

**Kimley»Horn**  
 ©2020 KIMLEY-HORN AND ASSOCIATES, INC.  
 355 ALHAMBRA CIRCLE, SUITE 1400, CORAL GABLES, FL 33134  
 PHONE: 305-673-2025  
 WWW.KIMLEY-HORN.COM



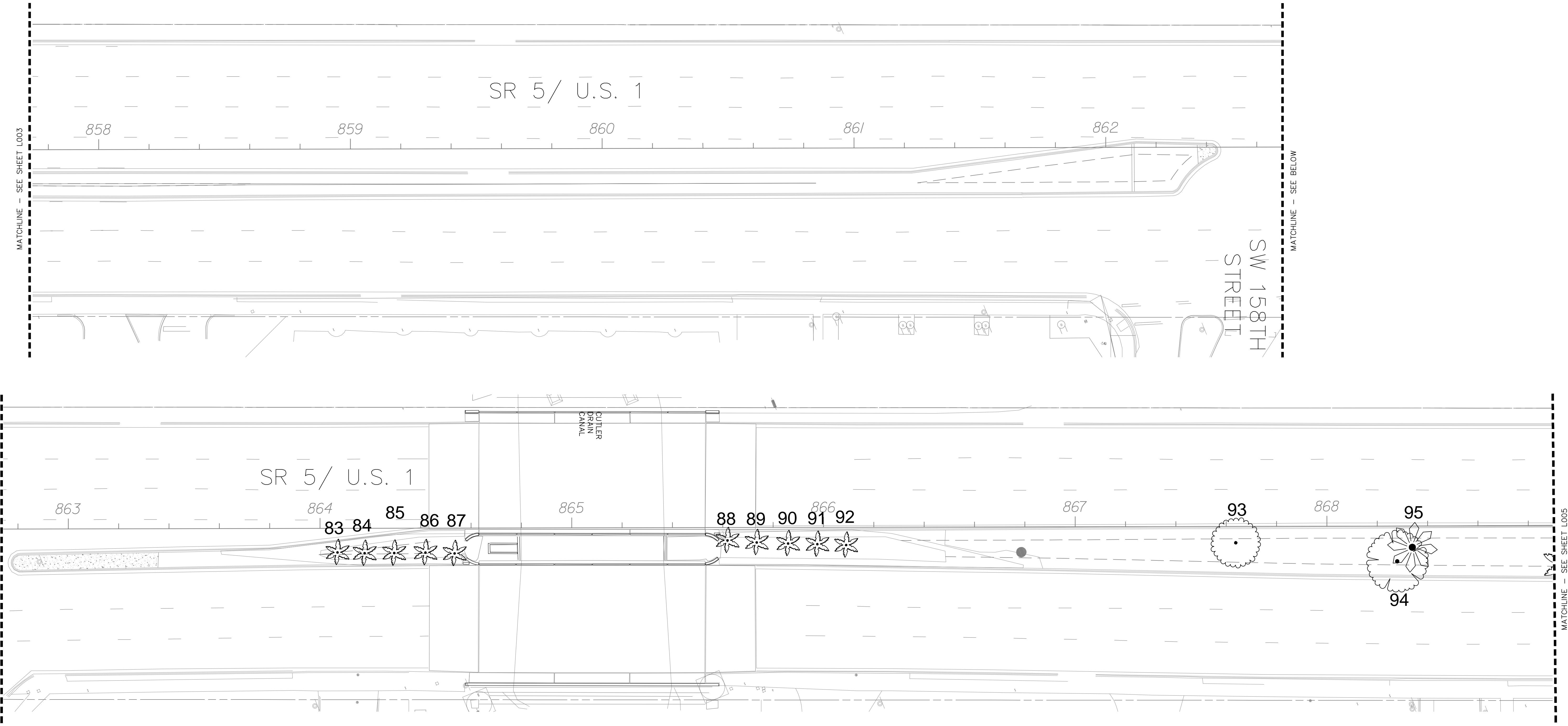
KHA PROJECT	044469016
DATE	FEB 2021
SCALE	AS SHOWN
DESIGNED BY	---
DRAWN BY	SF
CHECKED BY	GP

**TREE SURVEY**



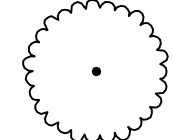








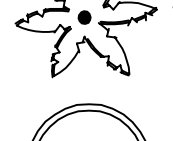





**SR5 BEAUTIFICATION GRANT**  
 PREPARED FOR  
**FDOT**  
 VILLAGE OF PALMETTO BAY  
 FLORIDA

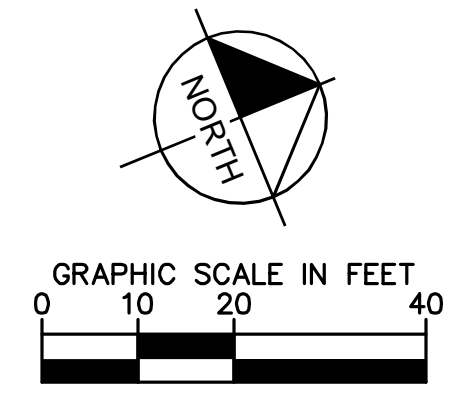
SHEET NUMBER  
**L003**

Plotted By: Meker, Olga Sheet Set: SR5/US 1 MEDIAN LANDSCAPE TREE SURVEY February 02, 2021 12:28:17pm \\kimley-horn.com\Users\olga.meker\Projects\SR5\US 1 MEDIAN LANDSCAPE TREE SURVEY.dwg  
 This document, together with the concepts and designs presented herein, is intended only for the specific purpose and client for which it was prepared. Please do not use or reproduce this document without written authorization and adaptation by Kimley-Horn and Associates, Inc. shall be without liability to Kimley-Horn and Associates, Inc.



PLANT KEY

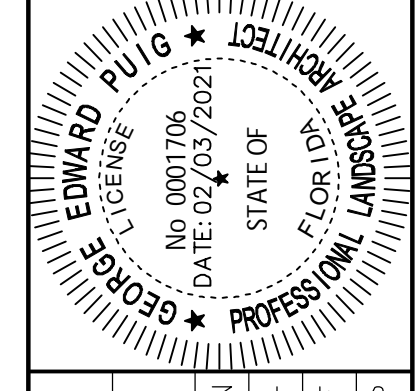
- |   |                      |   |                   |
|---|----------------------|---|-------------------|
|  | ALEXANDER PALM       |  | PONGAM            |
|  | BLACK OLIVE          |  | ROYAL PALM        |
|  | FLORIDA THATCH PALM  |  | JACARANDA         |
|  | GEIGER TREE          |  | SABAL PALM        |
|  | GOLDEN SHOWER CASSIA |  | SPINDLE PALM      |
|  | GUMBO LIMBO          |  | WASHINGTONIA PALM |
|  | JATROPHA             |  | WILD TAMARIND     |
|  | LIVE OAK             |  | YELLOW TABEBUIA   |
|   |                      |  | DEAD              |



THIS ITEM HAS BEEN DIGITALLY SIGNED AND SEALED BY GEORGE E. PUIG, ON THE DATE ADJACENT TO THE SEAL. PRINTED COPIES OF THIS DOCUMENT ARE NOT CONSIDERED SIGNED AND SEALED AND THE SIGNATURE MUST BE VERIFIED ON ANY ELECTRONIC COPIES.

No.	REVISIONS	DATE	BY

**Kimley»Horn**  
 ©2020 KIMLEY-HORN AND ASSOCIATES, INC.  
 355 ALHAMBRA CIRCLE, SUITE 1400, CORAL GABLES, FL 33134  
 PHONE: 305-673-2025  
 WWW.KIMLEY-HORN.COM REGISTRY 696



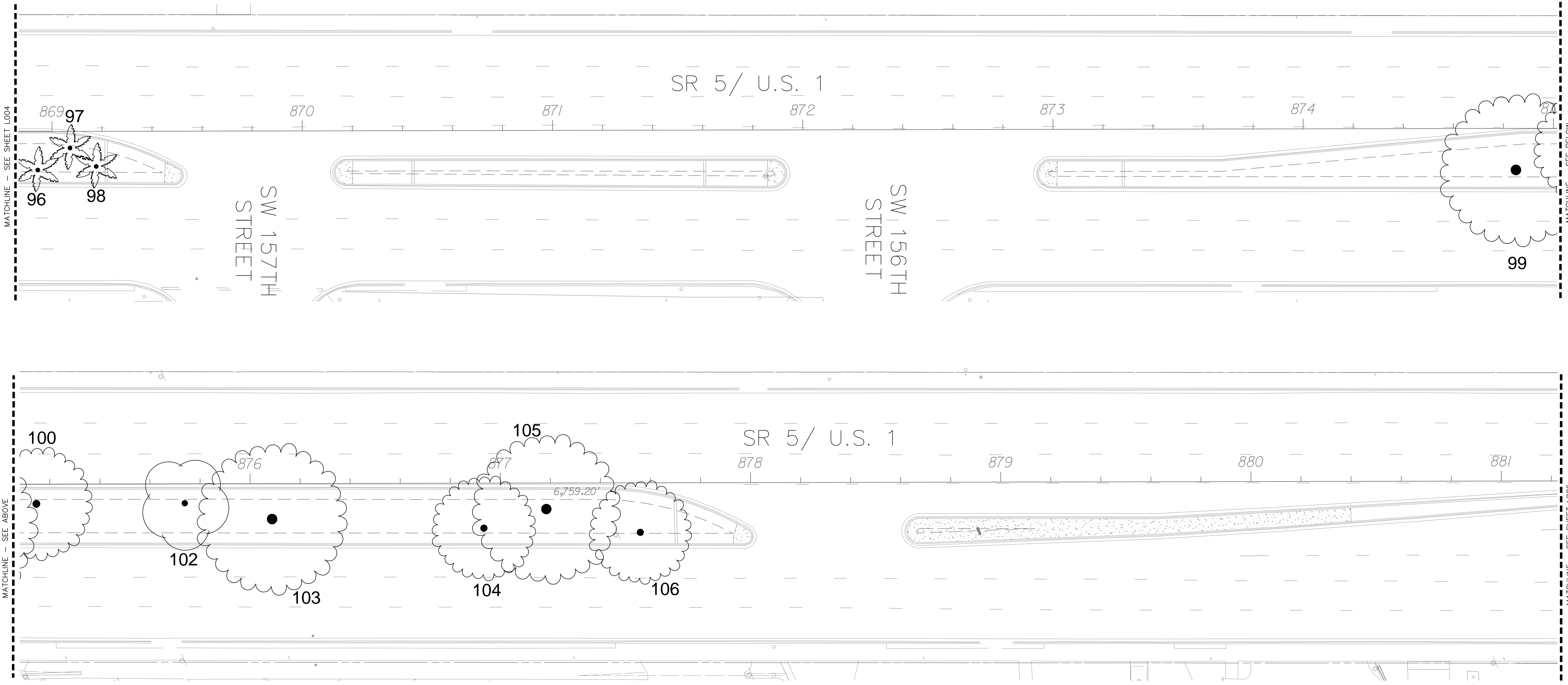
KHA PROJECT	044469016
DATE	FEB 2021
SCALE	AS SHOWN
DESIGNED BY	---
DRAWN BY	SF
CHECKED BY	GP

**TREE SURVEY**

















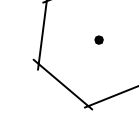
**SR5 BEAUTIFICATION GRANT**  
 PREPARED FOR **FDOT**  
 VILLAGE OF PALMETTO BAY  
 FLORIDA

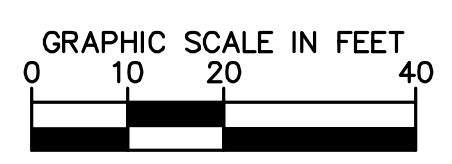
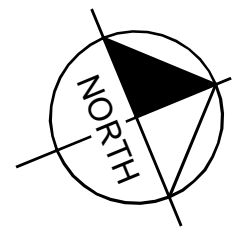
SHEET NUMBER **L004**

Plotted By: Meker, Olga Sheet Set: SR5/US 1 MEDIAN LANDSCAPE TREE SURVEY February 02, 2021 12:26:40pm \\kimley-horn.com\F\MA\ORG\JRG\04469016\US 1 MEDIAN LANDSCAPE TREE SURVEY\Project\VP1\_LO05 TREE SURVEY.dwg  
 This document, together with the concepts and designs presented herein, is intended only for the specific purpose and client for which it was prepared. Release or improper reliance on this document without written authorization and adaptation by Kimley-Horn and Associates, Inc. shall be without liability to Kimley-Horn and Associates, Inc.



PLANT KEY

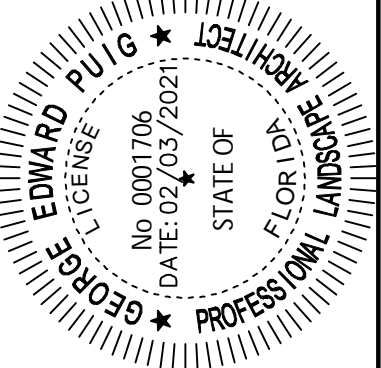
- |  |  |   |
|--|--|---|
|  ALEXANDER PALM       |  LIVE OAK     |  WASHINGTONIA PALM |
|  BLACK OLIVE          |  PONGAM       |  WILD TAMARIND     |
|  FLORIDA THATCH PALM  |  ROYAL PALM   |  YELLOW TABEBUIA   |
|  GEIGER TREE          |  JACARANDA    |  DEAD              |
|  GOLDEN SHOWER CASSIA |  SABAL PALM   |   |
|  GUMBO LIMBO          |  SPINDLE PALM |   |
|  JATROPHA             |  |   |



THIS ITEM HAS BEEN DIGITALLY SIGNED AND SEALED BY GEORGE E. PUIG, ON THE DATE ADJACENT TO THE SEAL. PRINTED COPIES OF THIS DOCUMENT ARE NOT CONSIDERED SIGNED AND SEALED AND THE SIGNATURE MUST BE VERIFIED ON ANY ELECTRONIC COPIES.

No.	REVISIONS	DATE	BY

**Kimley»Horn**  
 ©2020 KIMLEY-HORN AND ASSOCIATES, INC.  
 355 ALHAMBRA CIRCLE, SUITE 1400, CORAL GABLES, FL 33134  
 PHONE: 305-673-2025  
 WWW.KIMLEY-HORN.COM



KHA PROJECT	044469016
DATE	FEB 2021
SCALE	AS SHOWN
DESIGNED BY	---
DRAWN BY	SF
CHECKED BY	GP

**TREE SURVEY**

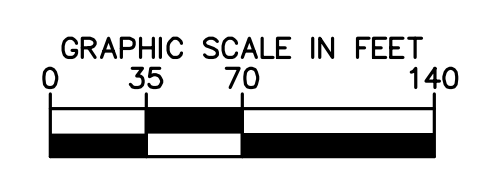
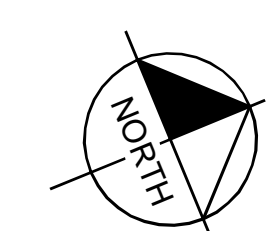
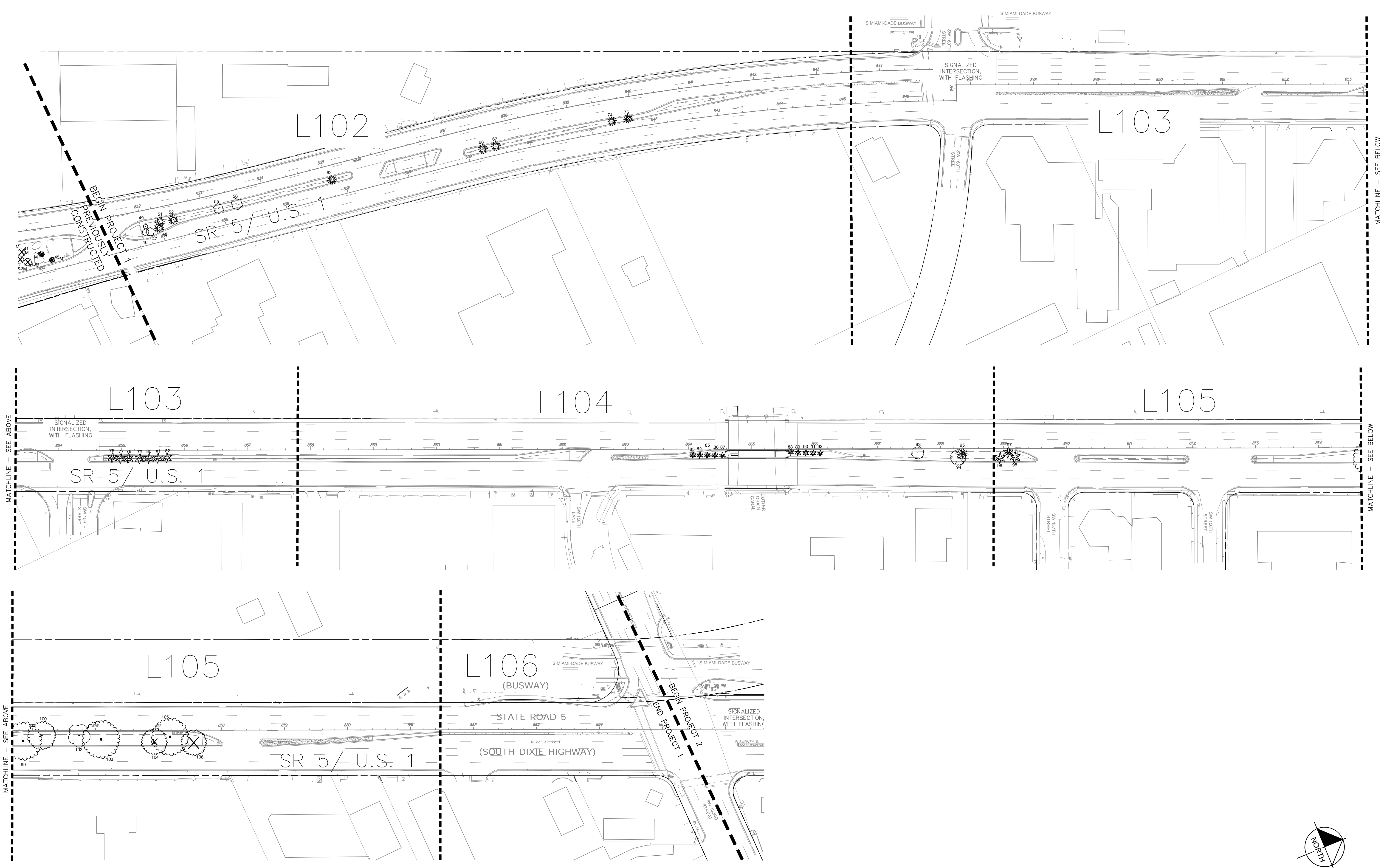
**SR5 BEAUTIFICATION GRANT**  
 PREPARED FOR **FDOT**  
 VILLAGE OF PALMETTO BAY  
 FLORIDA

SHEET NUMBER **L005**





Plotted By: Mckel, Diga Sheet: SR5/US 1 MEDIAN LAYOUT OVERALL TREE DISPOSITION February 02, 2021 12:27:58pm \\kimley-horn.com\F\W\A\CRS\_JRG\044649016\_US 1 MEDIAN LANDSCAPE CADD\PlanSheets\Project\_VP1\L100\_TREE\_DISPOSITION.dwg  
 This document, together with the concepts and designs presented herein, is an instrument of service, is intended only for the specific purpose and client for which it was prepared. Release of and/or improper reliance on this document without written authorization and approval by Kimley-Horn and Associates, Inc. shall be without liability to Kimley-Horn and Associates, Inc.



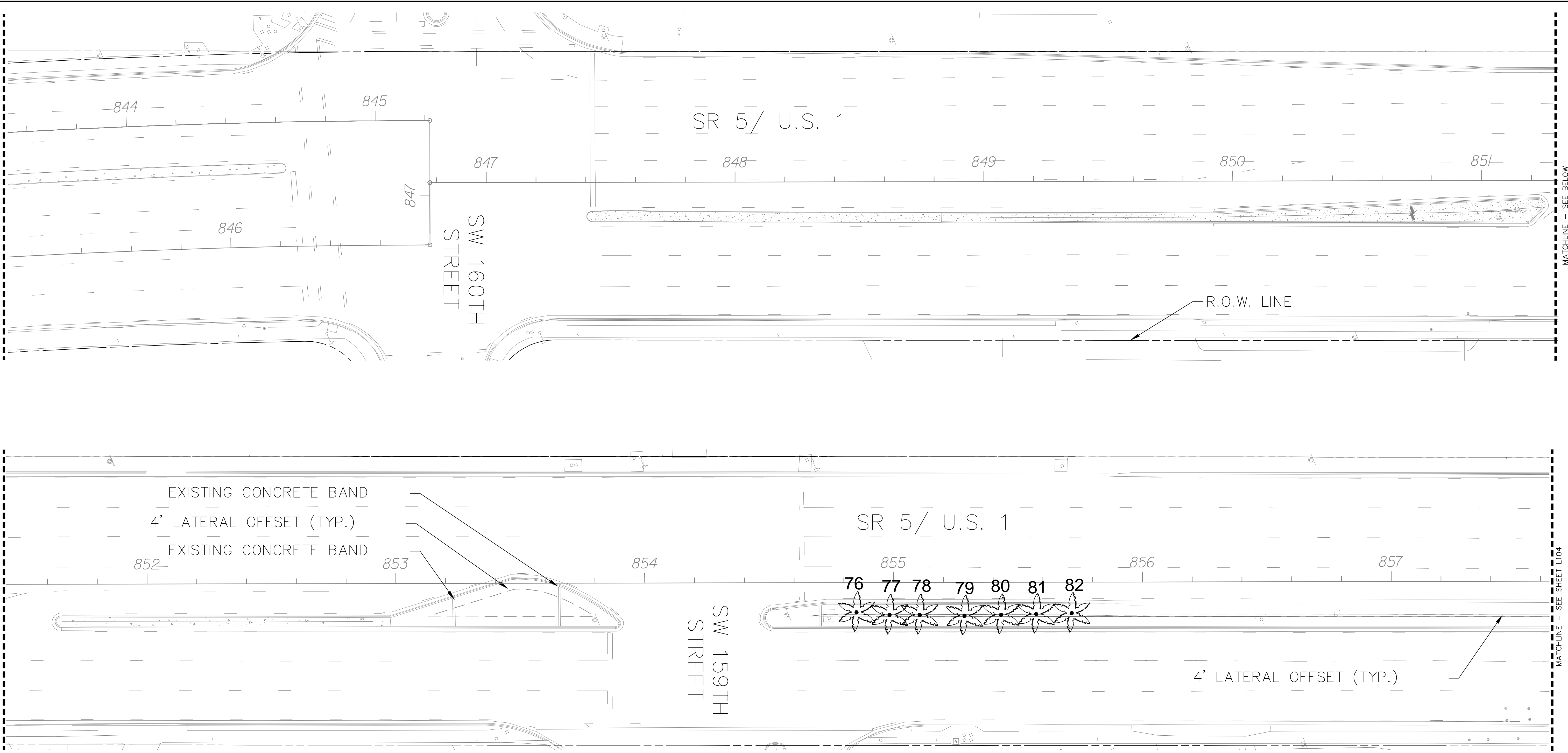
THIS ITEM HAS BEEN DIGITALLY SIGNED AND SEALED BY GEORGE E. PUIG, ON THE DATE ADJACENT TO THE SEAL. PRINTED COPIES OF THIS DOCUMENT ARE NOT CONSIDERED SIGNED AND SEALED AND THE SIGNATURE MUST BE VERIFIED ON ANY ELECTRONIC COPIES.

<b>SR5 BEAUTIFICATION GRANT</b> PREPARED FOR <b>FDOT</b> VILLAGE OF PALMETTO BAY FLORIDA	<b>OVERALL TREE DISPOSITION</b>	KIA PROJECT 0444649016	DATE FEB 2021	SCALE AS SHOWN	DESIGNED BY ---	DRAWN BY SF	CHECKED BY GP						
<b>Kimley»Horn</b> ©2020 KIMLEY-HORN AND ASSOCIATES, INC. 355 ALHAMBRA CIRCLE, SUITE 1400, CORAL GABLES, FL 33134 PHONE: 305-673-2025 WWW.KIMLEY-HORN.COM REGISTRY 696		REVISIONS <table border="1"> <tr> <th>No.</th> <th>DATE</th> <th>BY</th> </tr> <tr> <td> </td> <td> </td> <td> </td> </tr> </table>						No.	DATE	BY			
No.	DATE	BY											
SHEET NUMBER <b>L100</b>													

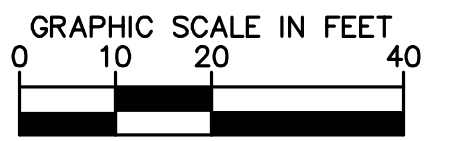
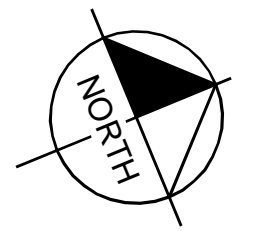
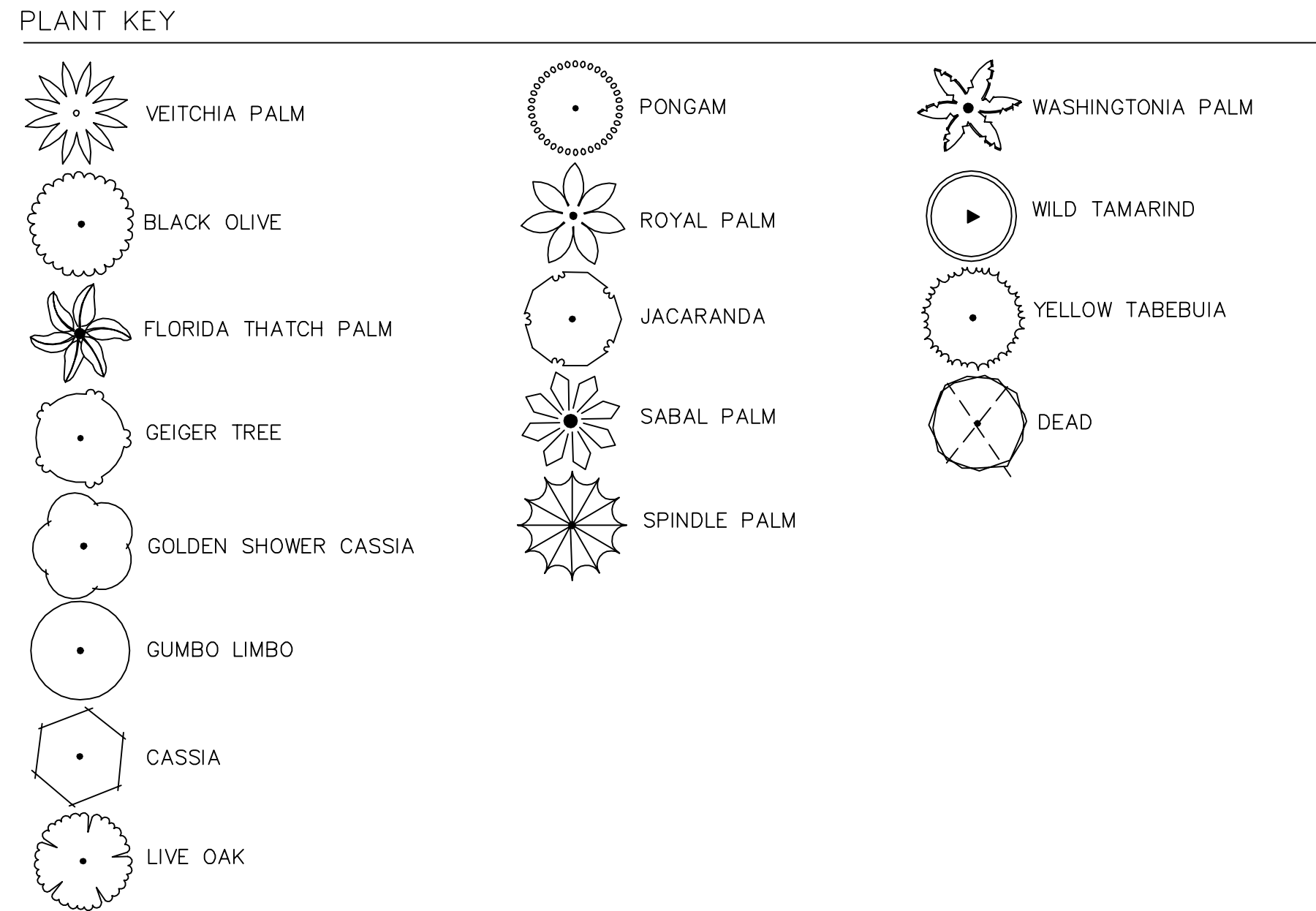
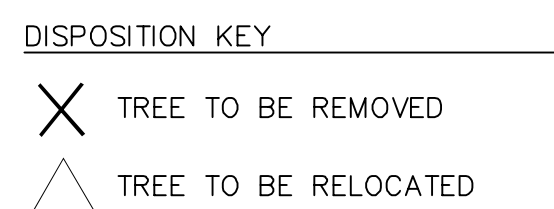




Plotted By: Meeker, Olga Sheet: SR5/US 1 MEDIAN LAYOUT TREE DISPOSITION February 02, 2021 12:28:30pm \\kimley-horn.com\Users\meeker\Projects\SR5\US 1 MEDIAN LAYOUT TREE DISPOSITION.dwg  
 This document, together with the concepts and designs presented herein, is intended only for the specific purpose and client for which it was prepared and is not to be used for any other purpose without the written authorization and approval of Kimley-Horn and Associates, Inc.



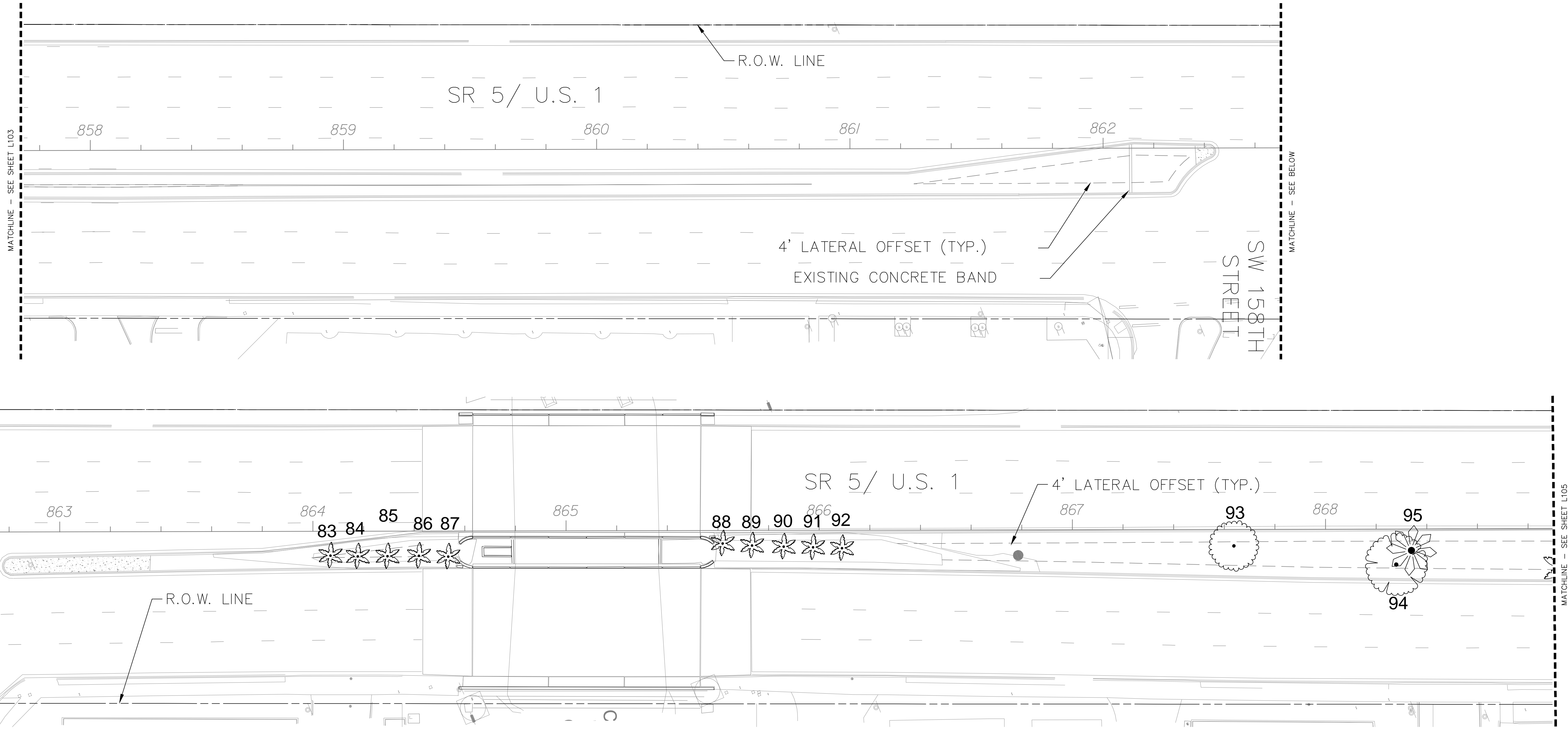
\*REMOVE ALL EXISTING SHRUBS AND GROUNDCOVERS.



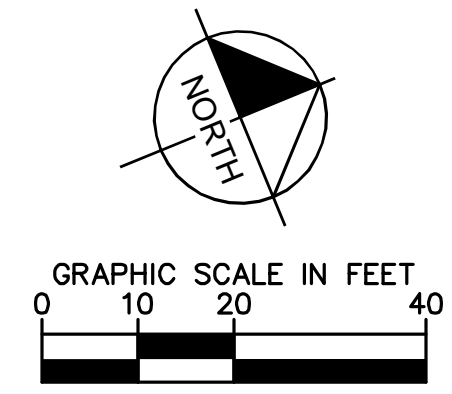
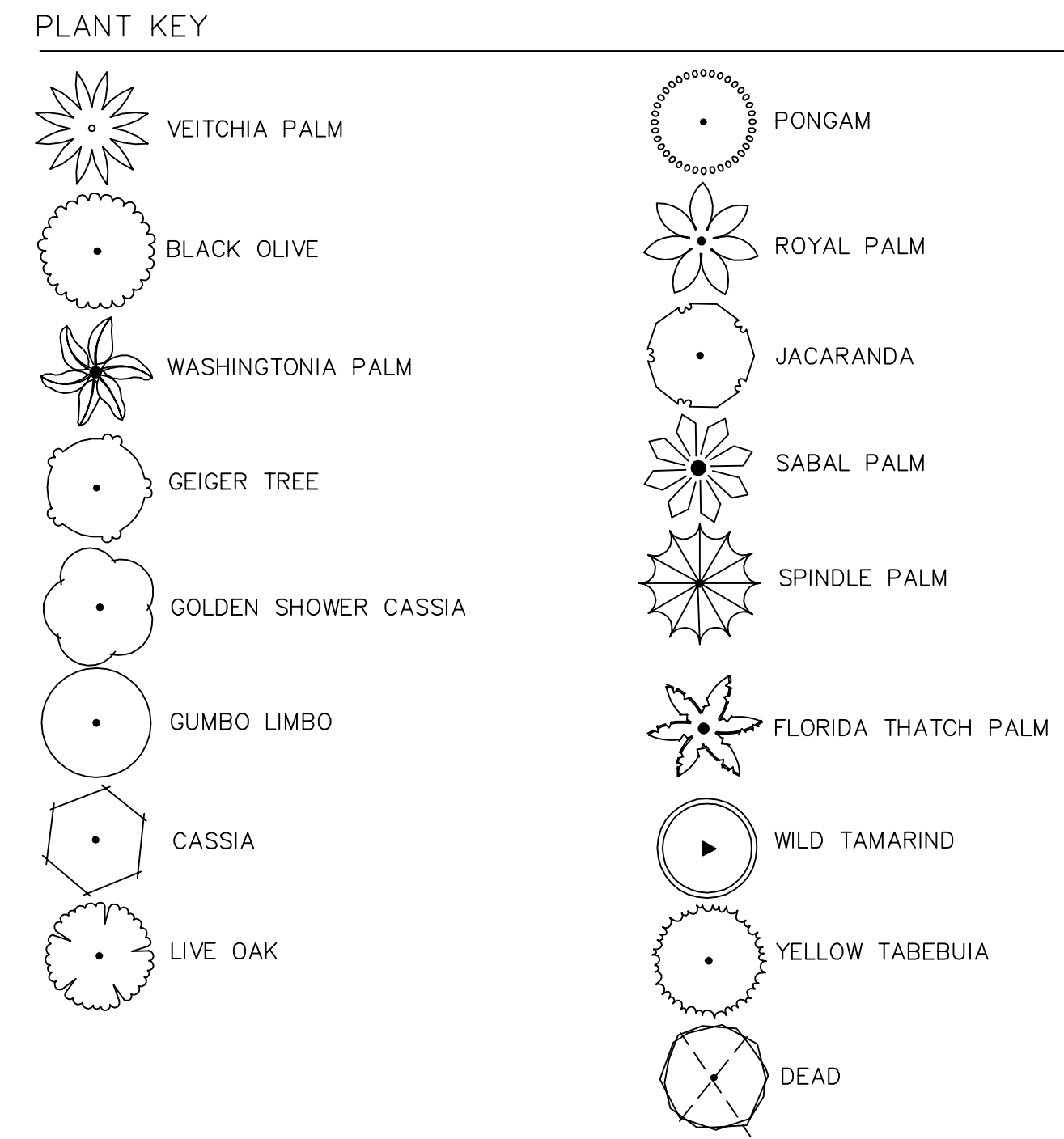
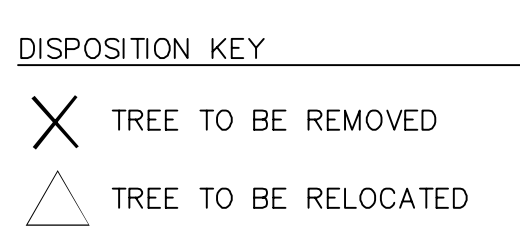
THIS ITEM HAS BEEN DIGITALLY SIGNED AND SEALED BY GEORGE E. PUIG, ON THE DATE ADJACENT TO THE SEAL. PRINTED COPIES OF THIS DOCUMENT ARE NOT CONSIDERED SIGNED AND SEALED AND THE SIGNATURE MUST BE VERIFIED ON ANY ELECTRONIC COPIES.

<h2 style="margin: 0;">TREE DISPOSITION</h2>	<p><b>SR5 BEAUTIFICATION GRANT</b> PREPARED FOR <b>FDOT</b></p> <p style="font-size: small;">VILLAGE OF PALMETTO BAY FLORIDA</p>
KIA PROJECT: 044469016 DATE: FEB 2021 SCALE: AS SHOWN DESIGNED BY: --- DRAWN BY: SF CHECKED BY: GP	No. 0001706 DATE: 07/03/2021 STATE OF FLORIDA PROFESSIONAL LANDSCAPE ARCHITECT
<p><b>Kimley»Horn</b></p> <p style="font-size: x-small;">©2020 KIMLEY-HORN AND ASSOCIATES, INC.          355 ALHAMBRA CIRCLE, SUITE 1400, CORAL GABLES, FL 33134          PHONE: 305-673-2025          WWW.KIMLEY-HORN.COM REGISTRY 696</p>	
REVISIONS	DATE BY
SHEET NUMBER <b>L103</b>	

Plotted By: Meeker, Olga Sheet: SR5/US 1 MEDIAN LANDSCAPE LAYOUT February 02, 2021 12:28:45pm \\kimley-horn.com\Users\Meeker, Olga\Projects\SR5\US 1 MEDIAN LANDSCAPE\ADD\PlanSheet\Project\_VPL\_L104\_TREE\_DISPOSITION.dwg  
 This document, together with the concepts and designs presented herein, is an instrument of service, is intended only for the specific purpose and client for which it was prepared. Release or improper reliance on this document without written authorization and adaptation by Kimley-Horn and Associates, Inc. shall be without liability to Kimley-Horn and Associates, Inc.



\*REMOVE ALL EXISTING SHRUBS AND GROUNDCOVERS.



THIS ITEM HAS BEEN DIGITALLY SIGNED AND SEALED BY GEORGE E. PUIG, ON THE DATE ADJACENT TO THE SEAL. PRINTED COPIES OF THIS DOCUMENT ARE NOT CONSIDERED SIGNED AND SEALED AND THE SIGNATURE MUST BE VERIFIED ON ANY ELECTRONIC COPIES.

No.	REVISIONS	DATE	BY

**Kimley»Horn**  
 ©2020 KIMLEY-HORN AND ASSOCIATES, INC.  
 355 ALHAMBRA CIRCLE, SUITE 1400, CORAL GABLES, FL 33134  
 PHONE: 305-673-2025  
 WWW.KIMLEY-HORN.COM REGISTRY 696

GEORGE E. PUIG  
 LICENSE NO. 0001706  
 DATE: 02/03/2021  
 STATE OF FLORIDA  
 PROFESSIONAL LANDSCAPE ARCHITECT

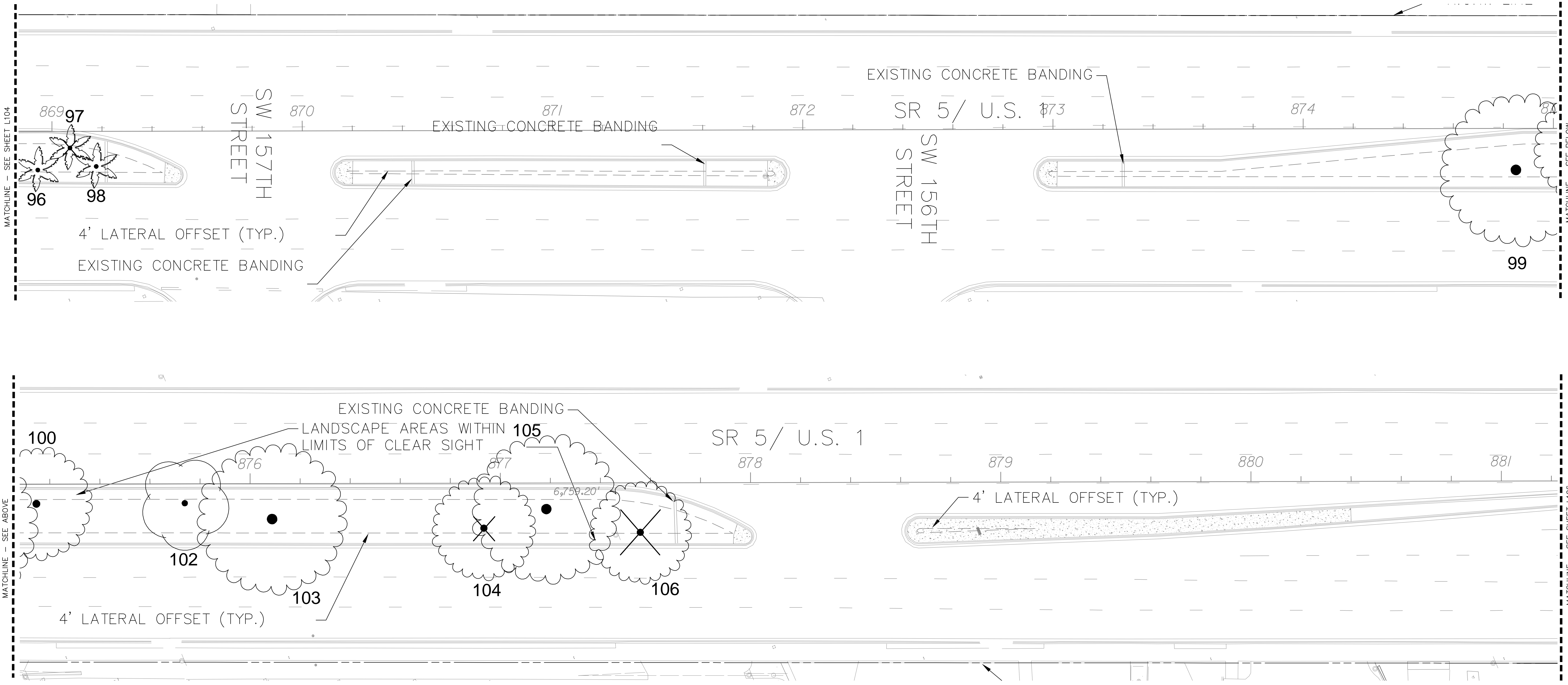
KHA PROJECT	044469016
DATE	FEB 2021
SCALE	AS SHOWN
DESIGNED BY	SF
DRAWN BY	GP
CHECKED BY	GP

# TREE DISPOSITION

**SR5 BEAUTIFICATION GRANT**  
 PREPARED FOR **FDOT**  
 VILLAGE OF PALMETTO BAY  
 FLORIDA

SHEET NUMBER **L104**

Plotted By: Mckel, Diga\_Sheet\_Sat\_SRS\_US\_1\_MEDIANS\_LAYOUT\_L105\_TREE\_DISPOSITION February 02, 2021 12:28:59pm \\kimley-horn.com\Users\Mckel\Projects\04469016\_US\_1\_MEDIANS\_LAYOUT\_L105\_TREE\_DISPOSITION\Project\1\100\_TREE\_DISPOSITION.dwg  
 This document, together with the concepts and designs presented herein, is intended only for the specific purpose and client for which it was prepared. Please do not use or rely on this document without written authorization and approval by Kimley-Horn and Associates, Inc. shall be without liability to Kimley-Horn and Associates, Inc.

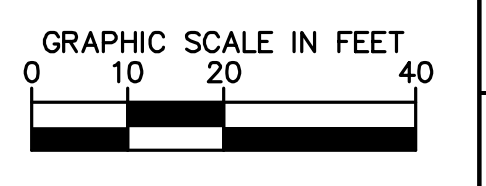
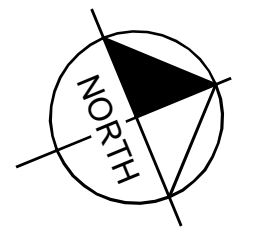


\*REMOVE ALL EXISTING SHRUBS AND GROUNDCOVERS.

**DISPOSITION KEY**  
 X TREE TO BE REMOVED  
 △ TREE TO BE RELOCATED

**PLANT KEY**

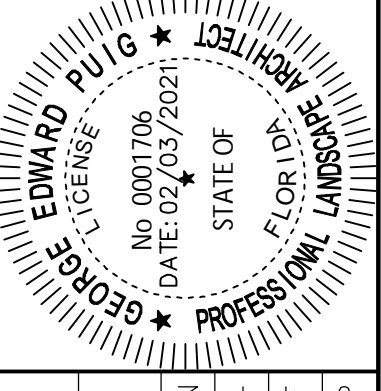
- |  |                      |  |                   |  |                 |
|--|----------------------|--|-------------------|--|-----------------|
|  | ALEXANDER PALM       |  | LIVE OAK          |  | SABAL PALM      |
|  | BLACK OLIVE          |  | PONGAM            |  | WILD TAMARIND   |
|  | FLORIDA THATCH PALM  |  | ROYAL PALM        |  | YELLOW TABEBUIA |
|  | GEIGER TREE          |  | JACARANDA         |  | DEAD            |
|  | GOLDEN SHOWER CASSIA |  | WASHINGTONIA PALM |  |                 |
|  | GUMBO LIMBO          |  | SPINDLE PALM      |  |                 |
|  | JATROPHA             |  |                   |  |                 |



THIS ITEM HAS BEEN DIGITALLY SIGNED AND SEALED BY GEORGE E. PUIG, ON THE DATE ADJACENT TO THE SEAL. PRINTED COPIES OF THIS DOCUMENT ARE NOT CONSIDERED SIGNED AND SEALED AND THE SIGNATURE MUST BE VERIFIED ON ANY ELECTRONIC COPIES.

No.	REVISIONS	DATE	BY

**Kimley»Horn**  
 ©2020 KIMLEY-HORN AND ASSOCIATES, INC.  
 355 ALHAMBRA CIRCLE, SUITE 1400, CORAL GABLES, FL 33134  
 PHONE: 305-673-2025  
 WWW.KIMLEY-HORN.COM



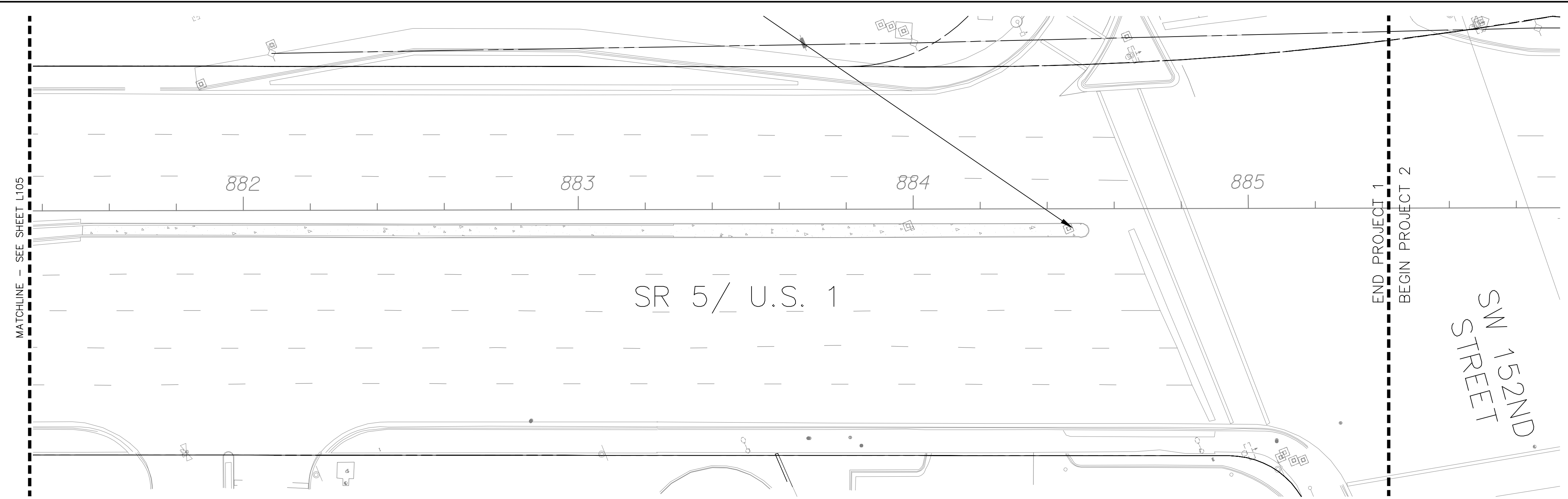
KHA PROJECT	044469016
DATE	FEB 2021
SCALE	AS SHOWN
DESIGNED BY	---
DRAWN BY	SF
CHECKED BY	GP

**TREE DISPOSITION**

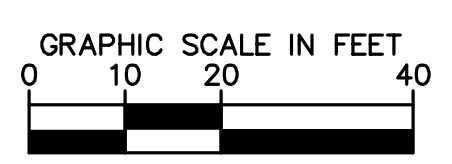
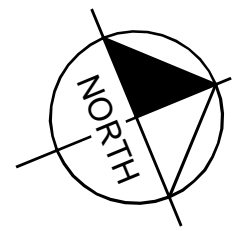
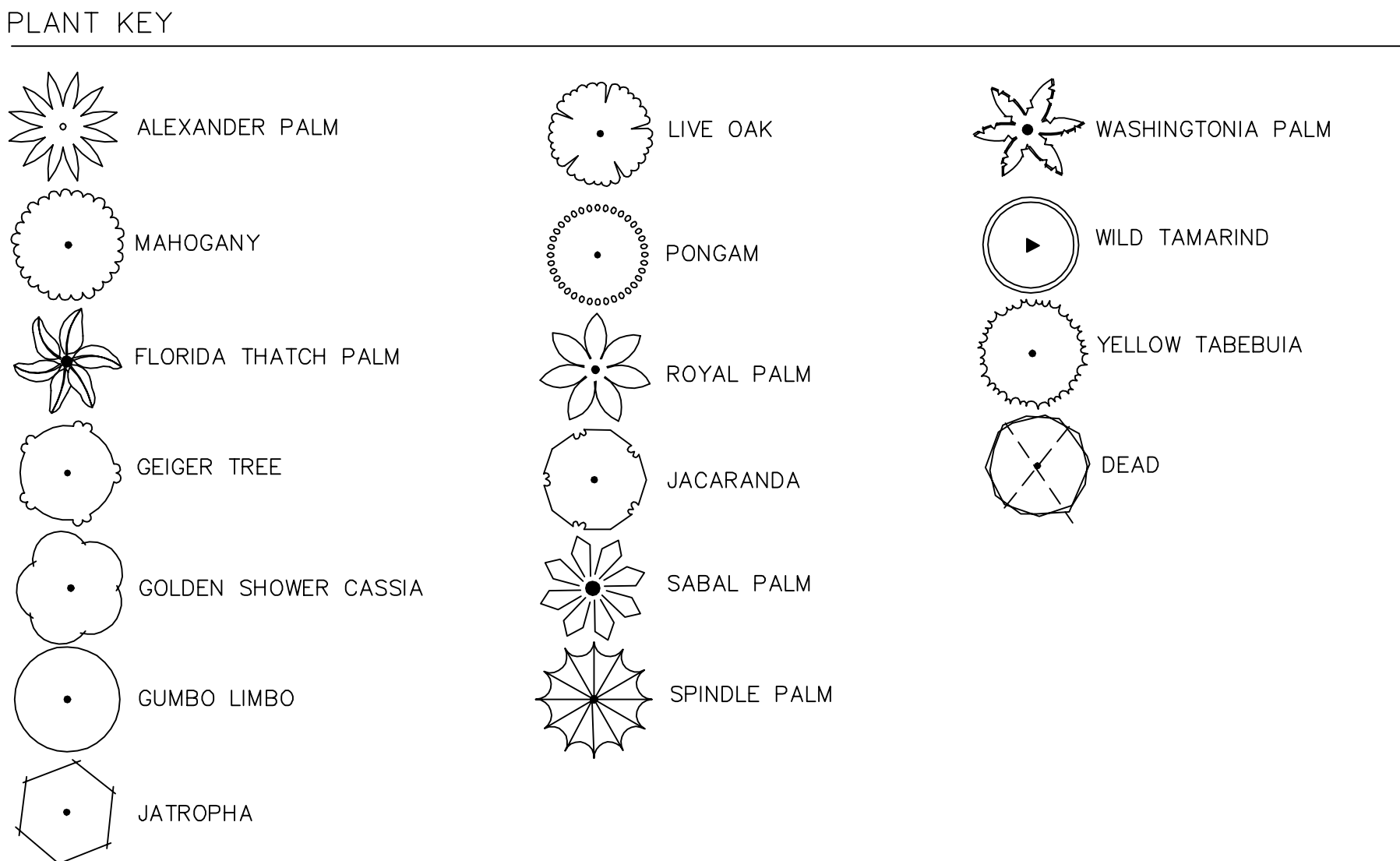
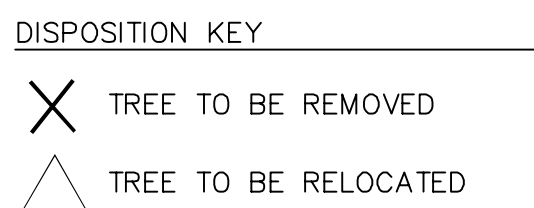
**SR5 BEAUTIFICATION GRANT**  
 PREPARED FOR **FDOT**  
 VILLAGE OF PALMETTO BAY  
 FLORIDA

SHEET NUMBER **L105**

Plotted By: Meeker, Olga Sheet Set: SR5/US 1 MEDVANS Layout: L106 TREE DISPOSITION February 02, 2021 12:29:10pm \\kimley-horn.com\VF\_MIA1\CRG\_URC\044649016\_US 1 MEDVANS\LANDSCAPE\CADD\PlanSheets\Project 1\PL100\_TREE\_DISPOSITION.dwg



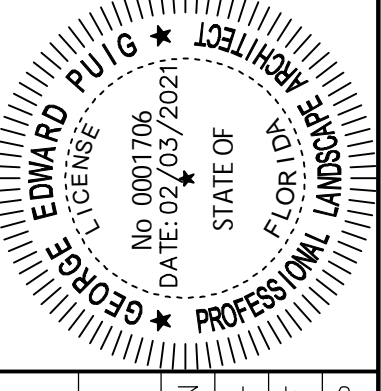
\*REMOVE ALL EXISTING SHRUBS AND GROUNDCOVERS.



THIS ITEM HAS BEEN DIGITALLY SIGNED AND SEALED BY GEORGE E. PUIG, ON THE DATE ADJACENT TO THE SEAL. PRINTED COPIES OF THIS DOCUMENT ARE NOT CONSIDERED SIGNED AND SEALED AND THE SIGNATURE MUST BE VERIFIED ON ANY ELECTRONIC COPIES.

No.	REVISIONS	DATE	BY

**Kimley»Horn**  
 ©2020 KIMLEY-HORN AND ASSOCIATES, INC.  
 355 ALHAMBRA CIRCLE, SUITE 1400, CORAL GABLES, FL 33134  
 PHONE: 305-673-2025  
 WWW.KIMLEY-HORN.COM REGISTRY 696



KHA PROJECT	044469016
DATE	FEB 2021
SCALE	AS SHOWN
DESIGNED BY	---
DRAWN BY	SF
CHECKED BY	GP

# TREE DISPOSITION

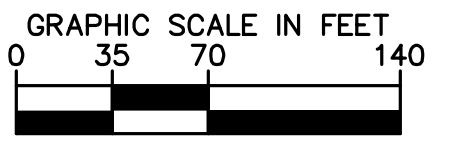
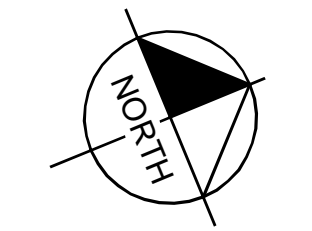
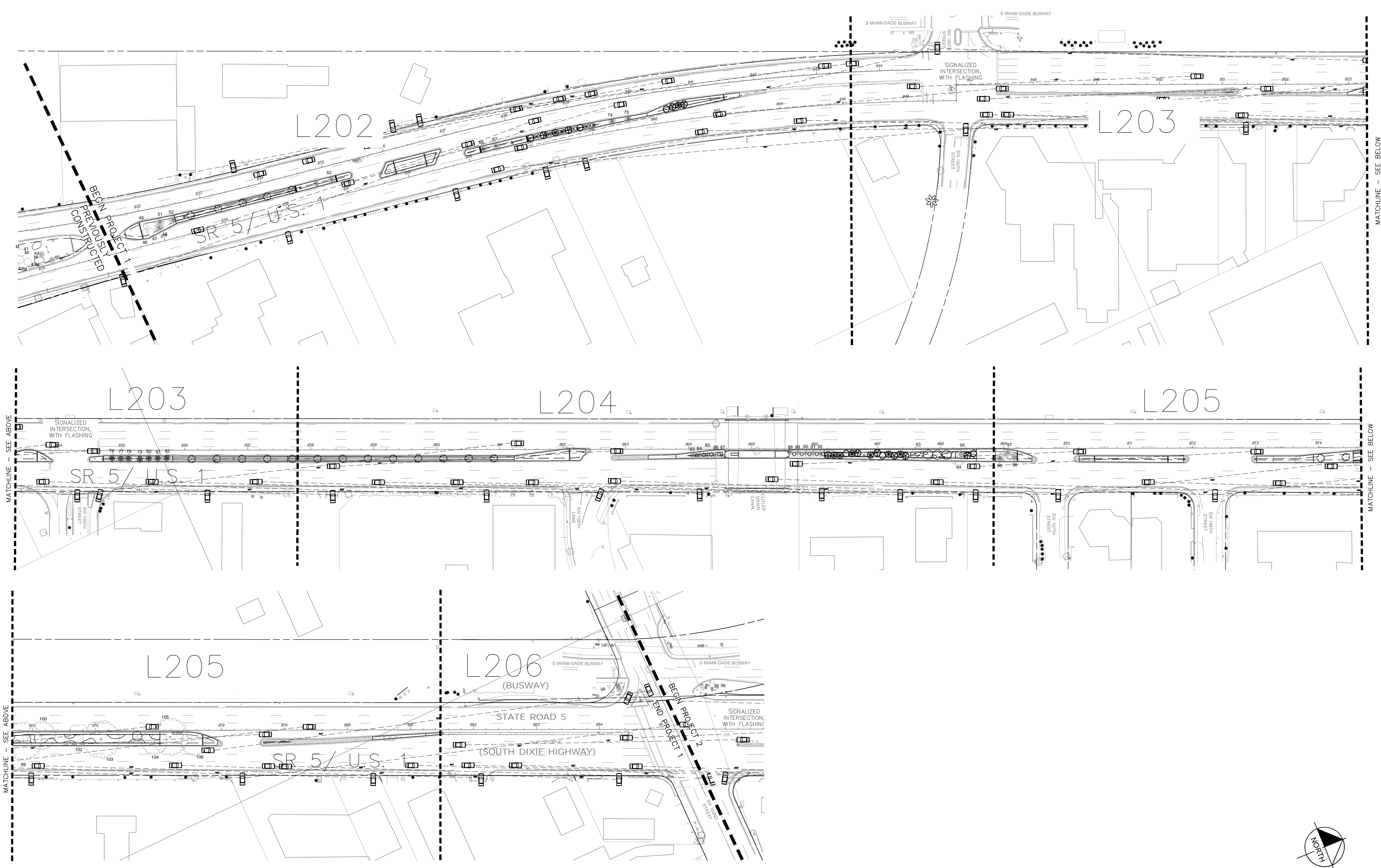
**SR5 BEAUTIFICATION GRANT**  
 PREPARED FOR  
**FDOT**  
 VILLAGE OF PALMETTO BAY  
 FLORIDA

SHEET NUMBER  
**L106**



Plotted By: Mckel, Diga\_Sheet\_Sat\_SRS/US 1 MEDVANS Layout: L200 OVERALL LANDSCAPE February 02, 2021 12:33:22pm \\kimley-horn.com\F\VA\ARC\_URC\044649016\_US 1 MEDVANS LANDSCAPE\CADD\PlanSheets\Project 1\PL L200 LANDSCAPE PLAN.dwg

This document, together with the concepts and designs presented herein, is intended only for the specific purpose and client for which it was prepared. Release of and improper reliance on this document without written authorization and approval by Kimley-Horn and Associates, Inc. shall be without liability to Kimley-Horn and Associates, Inc.



THIS ITEM HAS BEEN DIGITALLY SIGNED AND SEALED BY GEORGE E. PUIG, ON THE DATE ADJACENT TO THE SEAL. PRINTED COPIES OF THIS DOCUMENT ARE NOT CONSIDERED SIGNED AND SEALED AND THE SIGNATURE MUST BE VERIFIED ON ANY ELECTRONIC COPIES.

<b>SR5 BEAUTIFICATION GRANT PREPARED FOR FDOT</b> VILLAGE OF PALMETTO BAY FLORIDA	<b>OVERALL LANDSCAPE</b>	<table border="1" style="width: 100%; border-collapse: collapse;"> <tr> <td style="font-size: small;">KHA PROJECT 0444649016</td> <td style="font-size: small;">DATE FEB 2021</td> <td style="font-size: small;">SCALE AS SHOWN</td> <td style="font-size: small;">DESIGNED BY ---</td> <td style="font-size: small;">DRAWN BY SF</td> <td style="font-size: small;">CHECKED BY GP</td> </tr> </table>	KHA PROJECT 0444649016	DATE FEB 2021	SCALE AS SHOWN	DESIGNED BY ---	DRAWN BY SF	CHECKED BY GP
KHA PROJECT 0444649016	DATE FEB 2021	SCALE AS SHOWN	DESIGNED BY ---	DRAWN BY SF	CHECKED BY GP			
		<p style="font-size: x-small; margin-top: 5px;">©2020 KIMLEY-HORN AND ASSOCIATES, INC. 355 ALHAMBRA CIRCLE, SUITE 1400, CORAL GABLES, FL 33134 PHONE: 305-673-2025 WWW.KIMLEY-HORN.COM</p>						
SHEET NUMBER <b>L200</b>	REVISONS	No.	DATE	BY				

Plotted By: Johnson, Ben Sheet: Set: SRC/SVS 1 MEDIANS Layout: L201 OVERALL LANDSCAPE SCHEDULE March 01, 2021 03:47:11pm K:\SRC-URG\044649016\_US\_1 MEDIANS\LANDSCAPE\CADD\PlanSheets\Project\_ND1\_L200\_LANDSCAPE\_PLAN.dwg  
 This document, together with the concepts and designs presented herein, is intended only for the specific purpose and client for which it was prepared. Release of and/or improper reliance on this document without written authorization and approval by Kimley-Horn and Associates, Inc. shall be without liability to Kimley-Horn and Associates, Inc.

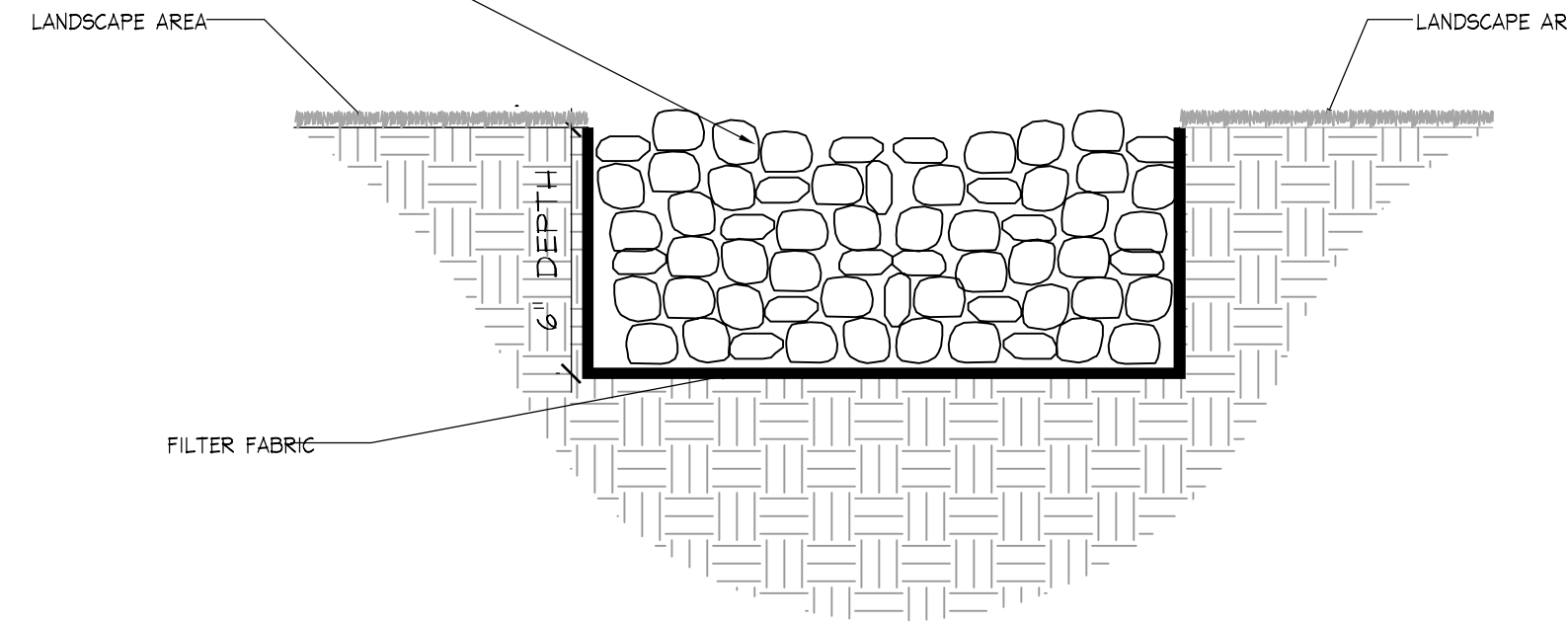

**PLANTING NOTES:**

- CONTRACTOR SHALL REFER TO THE LANDSCAPE PLANTING DETAILS, PLANT LIST, GENERAL NOTES AND ALL CONTRACT DOCUMENTS FOR FURTHER AND COMPLETE INSTRUCTIONS. LANDSCAPE INSTALLATION SHALL COMPLY WITH CURRENT FDOT STANDARD SPECIFICATIONS 580 AND FDOT STANDARD PLANS INDEX 580-001 DETAILS.
- PLANT LIST QUANTITIES ARE PROVIDED FOR CONVENIENCE. IN THE EVENT OF QUANTITY DISCREPANCIES THE DRAWING SHALL TAKE PRECEDENCE. ANY DISCREPANCIES SHALL BE BROUGHT TO THE ATTENTION OF THE LANDSCAPE ARCHITECT PRIOR TO BIDDING.
- PLANT SIZES LISTED ARE THE MINIMUM SIZE THAT WILL BE ACCEPTED FOR THAT PLANT.
- ANY SUBSTITUTION IN SIZE AND/OR PLANT MATERIAL MUST BE APPROVED BY THE LANDSCAPE ARCHITECT IN WRITING. ALL PLANTS WILL BE SUBJECT TO APPROVAL BY LANDSCAPE ARCHITECT AND/OR OWNERS REPRESENTATIVE BEFORE PLANTING CAN BEGIN.
- CONTRACTOR SHALL FIELD ADJUST LOCATION OF PLANT MATERIAL AS NECESSARY TO AVOID DAMAGE TO EXISTING UNDERGROUND UTILITIES AND/OR INTERFERE WITH EXISTING ABOVE GROUND ELEMENTS. ALL CHANGES REQUIRED SHALL BE COMPLETED AT THE CONTRACTOR'S EXPENSE AND SHALL BE COORDINATED WITH THE OWNER'S REPRESENTATIVE AND THE LANDSCAPE ARCHITECT.
- THE CONTRACTOR SHALL BEAR ALL COSTS OF TESTING OF SOILS, AMENDMENTS, ETC. ASSOCIATED WITH THE WORK AND INCLUDED IN THE SPECIFICATIONS.
- CONTRACTOR SHALL FAMILIARIZE HIM/HERSELF WITH THE LIMITS OF WORK AND EXISTING CONDITIONS AND VERIFY ALL INFORMATION. IF DISCREPANCIES EXIST, CONTRACTOR SHALL NOTIFY OWNER'S REPRESENTATIVE IN WRITING WITHIN SEVEN CALENDAR DAYS OF NOTICE TO PROCEED.
- PER VILLAGE OF PALMETTO BAY: MINIMUM HORIZONTAL CLEARANCE IS FIVE (5) FEET FROM THE OUTSIDE OF THE CITY'S PIPE/STRUCTURE TO THE OUTSIDE/EDGE OF LARGE PLANTINGS. CONTRACTOR TO FIELD-ADJUST ACTUAL LOCATION OF THE PROPOSED WORK TO MEET THE MINIMUM SEPARATION REQUIREMENTS. CONTRACTOR TO VERIFY LOCATIONS OF UTILITIES VIA SOFT DIG WITHIN PLANTERS.
- CONTRACTOR SHALL LEVEL OUT AND PROVIDE FINE GRADING FOR ALL PLANTING AREAS WITHIN THE LIMITS OF WORK. ALL AREAS SHALL BE GRADED SUCH THAT POSITIVE DRAINAGE IS ACHIEVED.
- THE LIFE AND SATISFACTORY CONDITION OF ALL PLANT MATERIAL INSTALLED BY THE LANDSCAPE CONTRACTOR SHALL BE WARRANTED BY THE CONTRACTOR FOR A MINIMUM OF ONE (1) CALENDAR YEAR COMMENCING AT THE TIME OF CERTIFICATION OF ACCEPTABILITY BY THE OWNER'S REPRESENTATIVE.
- REPLACEMENT: ANY PLANT NOT FOUND IN A HEALTHY GROWING CONDITION AT THE END OF THE WARRANTY PERIOD SHALL BE REMOVED FROM THE SITE AND REPLACED AS SOON AS WEATHER CONDITIONS PERMIT. ALL REPLACEMENTS SHALL BE PLANTS OF THE SAME KIND AND SIZE AS SPECIFIED IN THE PLANT LIST. THEY SHALL BE FURNISHED PLANTED AND MULCHED AS SPECIFIED UNDER "PLANTING", AT NO ADDITIONAL COST TO THE OWNER.
- ALL PROPOSED LANDSCAPE MATERIAL LOCATED WITHIN THE FIRST 100' OF THE MEDIANS MUST BE MAINTAINED AT 18" HEIGHT FOR THE LIFESPAN OF THE MATERIAL.
- ALL PROPOSED LANDSCAPE MATERIAL, OUTSIDE OF THE FIRST 100' OF THE MEDIAN, THAT FALLS WITHIN THE LIMITS OF CLEAR SIGHT SHALL MUST BE MAINTAINED AT 24" HEIGHT FOR THE LIFESPAN OF THE MATERIAL.
- ALL EXCAVATION WORK BEING PERFORMED WITHIN THE DRIP LINE OF EXISTING TREES SHALL BE CONDUCTED PER FDOT STANDARD PLANS INDEX 110-100 AT THE DIRECTION OF AN ISA CERTIFIED ARBORIST.
- TREES BEING PLANTED OR RELOCATED IN THE FDOT ROW MUST ADHERE TO STANDARD INDEXES # 544,546 AND 700 AND WILL BE THE MOST UP TO DATE VERSION.
- THE CONTRACTOR SHALL COMPLETELY GUARANTEE AND WARRANTY ALL PLANT MATERIAL FOR A PERIOD OF ONE YEAR (FROM THE TIME OF ACCEPTANCE). THE CONTRACTOR SHALL PROMPTLY MAKE ALL REPLACEMENTS DURING THE NORMAL PLANTING SEASON.
- TREES CANNOT BLOCK ANY SIGNS FROM ANY ANGLE. IF THE CONTRACTOR FINDS A CONFLICT WITH AN EXISTING SIGN THAT IS NOT REFLECTED IN THE PERMITTED DRAWINGS, THE CONTRACTOR SHALL NOTIFY THE LANDSCAPE ARCHITECT PRIOR TO INSTALLATION OF SAID TREES.

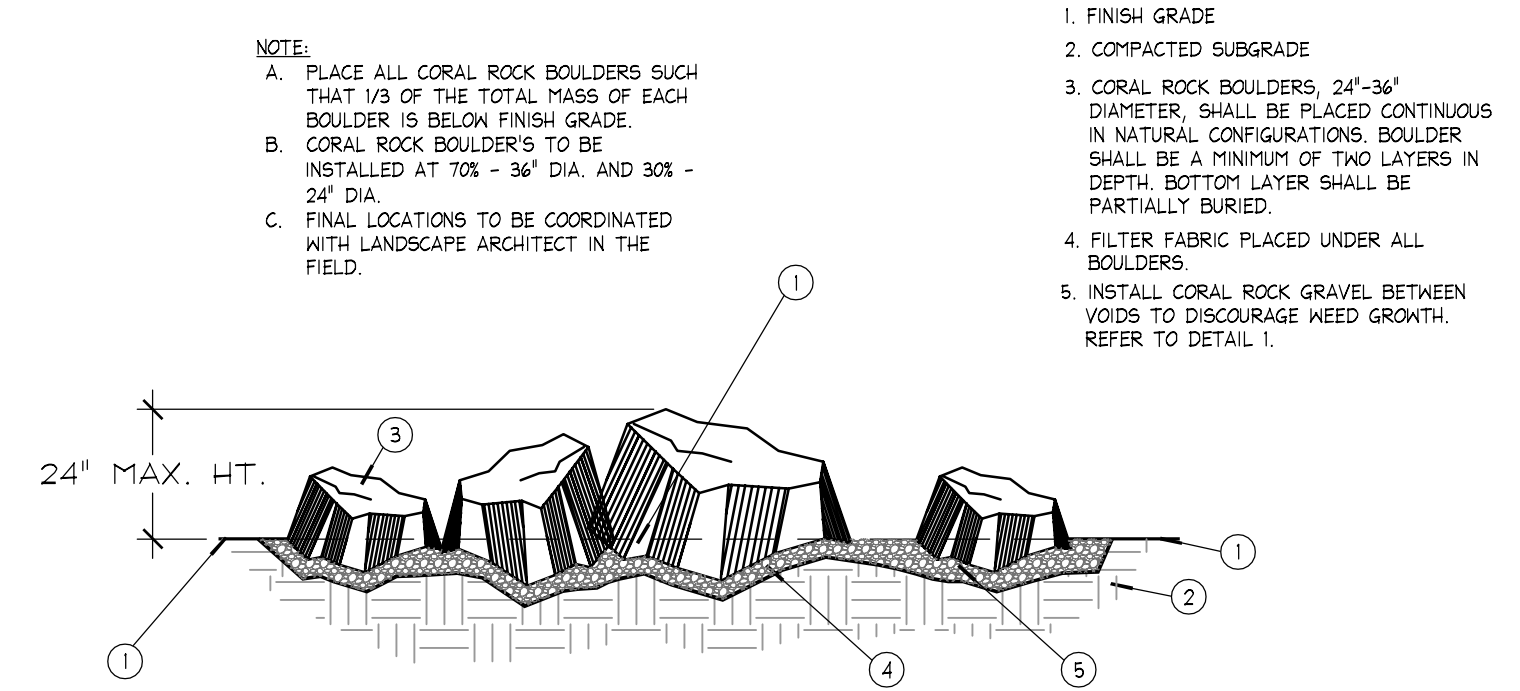
MANUFACTURER: OLIMAR SAND AND GRAVEL  
 (305) 477-7428  
 WWW.OLIMARSTONE.COM

SIZE: 3/4"-2"  
 MODEL: CRUSHED CORAL ROCK AGGREGATE

NOTES:  
 1. MINIMUM 6" DEPTH  
 2. SEE LANDSCAPE PLANS FOR LOCATIONS  
 MINIMUM 6" DEPTH

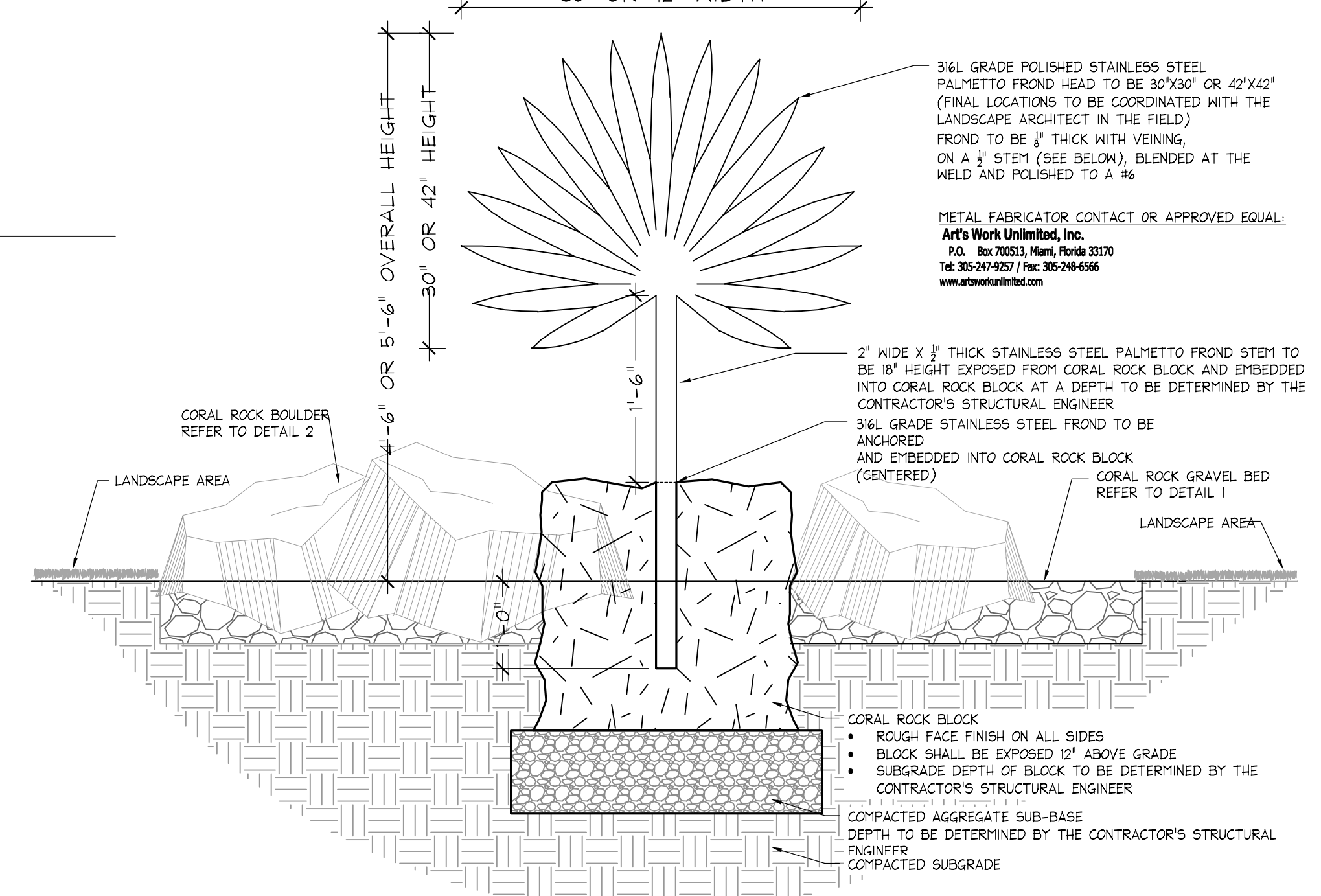


**1 CORAL ROCK GRAVEL BED**  
 NTS



**2 CORAL ROCK BOULDER PLACEMENT**  
 NTS

- NOTE:  
 1. CONTRACTOR SHALL SUBMIT DETAILED, (SIGNED AND SEALED) ENGINEERED SHOP DRAWINGS AND STRUCTURAL CALCULATIONS FOR APPROVAL BY THE VILLAGE OF PALMETTO BAY PRIOR TO PROCUREMENT, FABRICATION, AND INSTALLATION.  
 2. CONTRACTOR SHALL SUBMIT PRODUCT DATA AND SAMPLES FOR APPROVAL BY LANDSCAPE ARCHITECT PRIOR TO PROCUREMENT, FABRICATION AND INSTALLATION.  
 3. INSTALLATION OF CORAL ROCK BLOCK TO BE DONE UNDER THE SUPERVISION OF THE CONTRACTOR'S LICENSED ISA CERTIFIED ARBORIST TO AVOID DAMAGE TO EXISTING CRITICAL ROOT ZONES.  
 4. ALL ARCHITECTURAL FEATURE STAINLESS STEEL PALMETTO FRONDS SHALL BE PLACED PARALLEL TO THE FLOW OF TRAFFIC.  
 5. ALL ARCHITECTURAL FEATURE STAINLESS STEEL PALMETTO FRONDS SHALL BE ONE SOLID UNIT (SEAMLESS WITH NO WELDS).



**3 ARCHITECTURAL FEATURE - 316L GRADE STAINLESS STEEL PALMETTO FRONDS**  
 NTS

**PLANT SCHEDULE PROJECT 1**

TREES	CODE	BOTANICAL NAME	COMMON NAME	CONT.	CAL.	HT.	SPRD.	QTY.	REMARKS
	CG	CAESALPINIA GRANADILLO	BRIDAL VEIL TREE	F6	4" CAL.	18' HT.	12' SPR.	4	5' MIN. CLEAR TRUNK
	LT	LAGERSTROEMIA INDICA X FAUREI 'TUSCARORA'	TUSCARORA CRAPE MYRTLE	F6	2" CAL.	12' HT.	10' SPR.	20	5' MIN. CLEAR TRUNK
	PP	PLUMERIA PUDICA 'BRIDAL BOUQUET'	BRIDAL BOUQUET	CONT.	2" CAL.	6'-8' HEIGHT	6' SPR.	20	
	SP1	SABAL PALMETTO	SABAL PALM	F6		14'-16' HT.	10'-12' SPR.	6	BOOTED, STRAIGHT TRUNK
	SP2	SABAL PALMETTO	SABAL PALM	F6		18'-20' HT.	10'-12' SPR.	10	BOOTED, STRAIGHT TRUNK
	SP3	SABAL PALMETTO	SABAL PALM	F6		24'-26' HT.	10'-12' SPR.	8	BOOTED, STRAIGHT TRUNK
SHRUB AREAS	CODE	BOTANICAL NAME	COMMON NAME	CONT.	SIZE	SPACING	QTY.	REMARKS	
	BN	BOUGAINVILLEA NANA	DWARF BOUGAINVILLEA	CONT.	18" X 18"	18" O.C.	824	MAINTAINED AT 18" HEIGHT	
	CN	CLUSIA ROSEA 'NANA'	CLUSIA NANA	CONT.	18" X 18"	18" O.C.	3,180	MAINTAINED AT 18" HEIGHT	
	SR	SERENOA REPENS 'SILVER FORM'	SILVER SAW PALMETTO	CONT.	24" X 24"	30" O.C.	221		
GROUND COVERS	CODE	BOTANICAL NAME	COMMON NAME	CONT.	SIZE	SPACING	QTY.	REMARKS	
	AG	ARACHIS GLABRATA	PERENNIAL PEANUT	SOD	PALETTE	SOD	9,290 SF	PALETTE	
	CH	CHRYSOBALANUS ICACO 'HORIZONTALIS'	HORIZONTAL COCOPLUM	CONT.	24" X 24"	24" O.C.	893	MAINTAINED AT 24" HEIGHT	
	EL	ERNODEA LITTORALIS	GOLDEN CREEPER	CONT.	18" X 18"	18" O.C.	581	MAINTAINED AT 18" HEIGHT	
	QB	CROSSOPETALUM ILICIFOLIUM	QUAILBERRY	CONT.	18" X 18"	18" O.C.	4,614	MAINTAINED AT 18" HEIGHT	
GRAVEL	CODE	TYPE	SIZE	QTY.					
	CRB	CORAL ROCK GRAVEL BED WITH 24"-36" CORAL ROCK BOULDERS	24"-36" DIA.	3,026 SF					

THIS ITEM HAS BEEN DIGITALLY SIGNED AND SEALED BY GEORGE E. PUIG, ON THE DATE ADJACENT TO THE SEAL. PRINTED COPIES OF THIS DOCUMENT ARE NOT CONSIDERED SIGNED AND SEALED AND THE SIGNATURE MUST BE VERIFIED ON ANY ELECTRONIC COPIES.

SR5 BEAUTIFICATION GRANT PREPARED FOR FDOT VILLAGE OF PALMETTO BAY

LANDSCAPE SCHEDULE

FLORIDA

SHEET NUMBER  
**L201**

DATE: FEB 2021  
 SCALE: AS SHOWN  
 DESIGNED BY: [Signature]  
 DRAWN BY: SF  
 CHECKED BY: GP

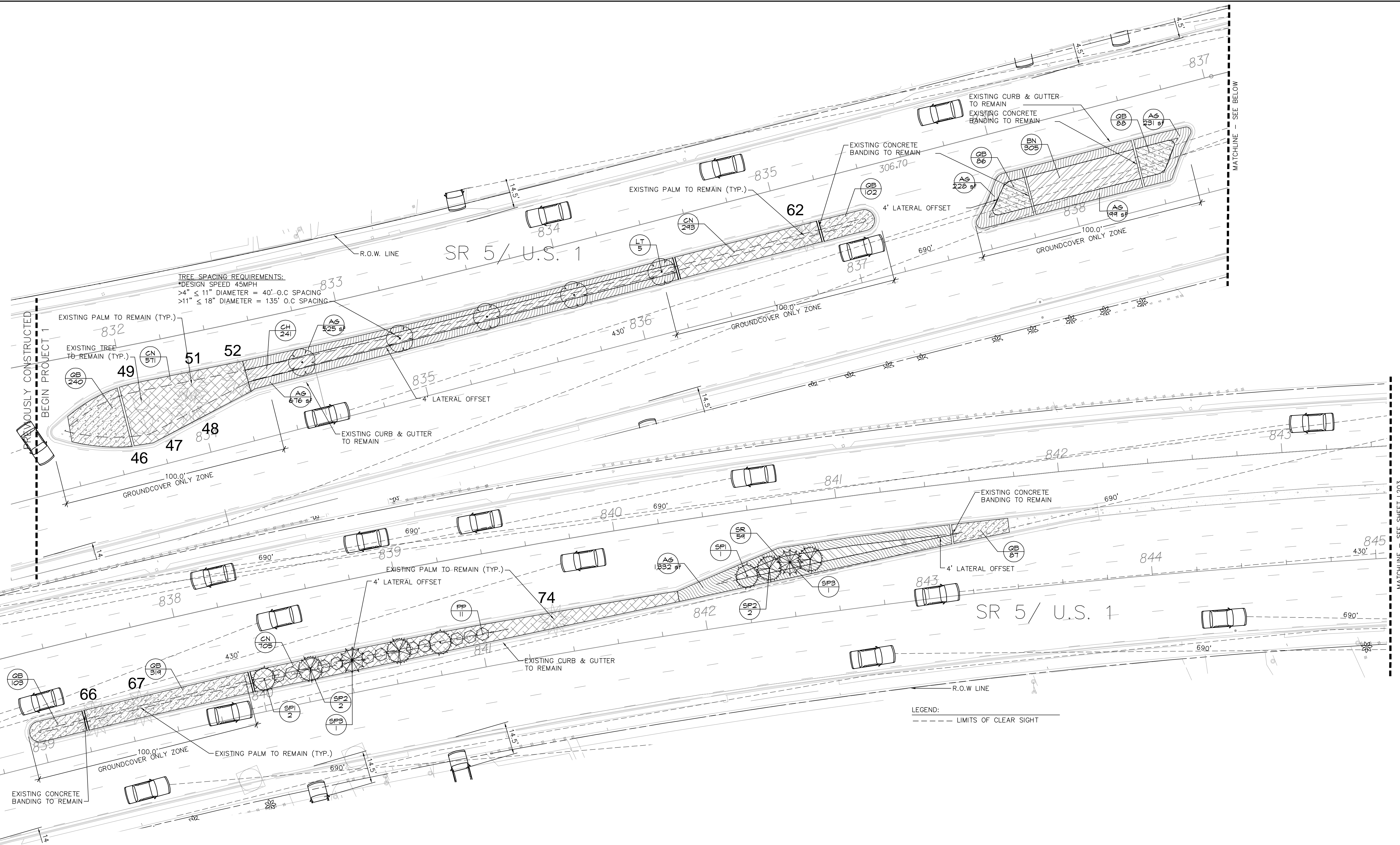
**Kimley»Horn**  
 ©2020 KIMLEY-HORN AND ASSOCIATES, INC.  
 355 ALHAMBRA CIRCLE, SUITE 1400, CORAL GABLES, FL 33134  
 PHONE: 305-673-2025  
 WWW.KIMLEY-HORN.COM REGISTRY 696

EDWARD PUIG  
 LICENSED PROFESSIONAL LANDSCAPE ARCHITECT  
 No 0001706  
 DATE: 02/03/2021  
 STATE OF FLORIDA

REVISIONS

No.	DATE	BY

Plotted By: Mckel, Diga Sheet: SR5/US 1 MEDIAN LANDSCAPE PLAN February 02, 2021 12:34:19pm \\kimley-horn.com\Projects\SR5\US 1 MEDIAN LANDSCAPE PLAN.dwg  
 This document, together with the concepts and designs presented herein, is intended only for the specific purpose and client for which it was prepared. Release or improper reliance on this document without written authorization and adaptation by Kimley-Horn and Associates, Inc. shall be without liability to Kimley-Horn and Associates, Inc.

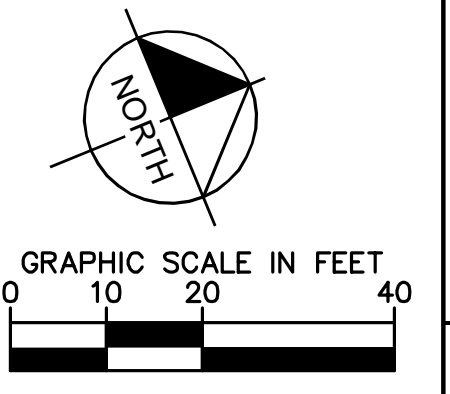


**PLANT SCHEDULE L202**

TREES		SHRUB AREAS		GROUND COVERS	
CODE	COMMON NAME	CODE	COMMON NAME	CODE	COMMON NAME
LT	TUSCARORA GRAPE MYRTLE	BN	DWARF BOUGAINVILLEA	AG	PERENNIAL PEANUT
FP	BRIDAL BOUQUET	CN	CLUSIA NANA	CH	HORIZONTAL COCOPLUM
SPI	SABAL PALM	SR	SILVER SAM PALMETTO	QB	QUAILBERRY
SP2	SABAL PALM				
SP3	SABAL PALM				

NOTE: REFER TO FULL PLANT SCHEDULE ON SHEET L201

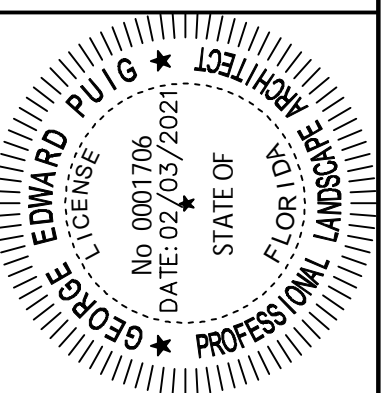
LEGEND:  
 --- LIMITS OF CLEAR SIGHT



THIS ITEM HAS BEEN DIGITALLY SIGNED AND SEALED BY GEORGE E. PUIG, ON THE DATE ADJACENT TO THE SEAL. PRINTED COPIES OF THIS DOCUMENT ARE NOT CONSIDERED SIGNED AND SEALED AND THE SIGNATURE MUST BE VERIFIED ON ANY ELECTRONIC COPIES.

No.	REVISIONS	DATE	BY

**Kimley Horn**  
 ©2020 KIMLEY-HORN AND ASSOCIATES, INC.  
 355 ALHAMBRA CIRCLE, SUITE 1400, CORAL GABLES, FL 33134  
 PHONE: 305-673-2025  
 WWW.KIMLEY-HORN.COM

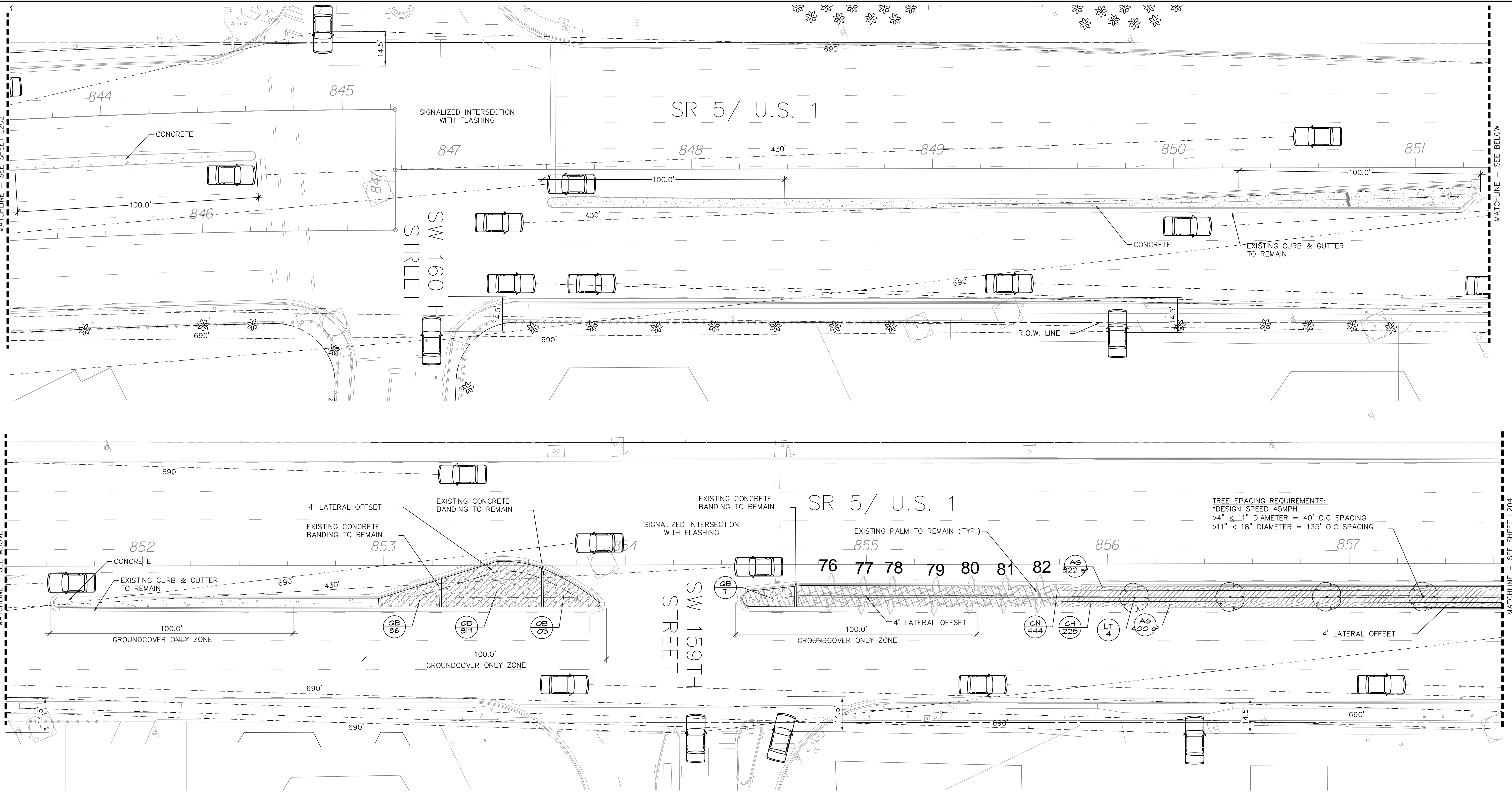


KHA PROJECT	044469016
DATE	FEB 2021
SCALE	AS SHOWN
DESIGNED BY	---
DRAWN BY	SF
CHECKED BY	GP

**LANDSCAPE PLAN**

**SR5 BEAUTIFICATION GRANT**  
 PREPARED FOR **FDOT**  
 VILLAGE OF PALMETTO BAY, FLORIDA  
 SHEET NUMBER **L202**

Plotted By: Meker, Olga Sheet: SR5/US 1 MEDIAN LANDSCAPE PLAN February 02, 2021 12:34:51pm \\kimley-horn.com\Users\olga.meker\Projects\SR5\US 1 MEDIAN LANDSCAPE PLAN.dwg  
 This document, together with the concepts and designs presented herein, is intended only for the specific purpose and client for which it was prepared. Release or improper reliance on this document without written authorization and approval by Kimley-Horn and Associates, Inc. shall be without liability to Kimley-Horn and Associates, Inc.



LEGEND:  
 --- LIMITS OF CLEAR SIGHT

**PLANT SCHEDULE L203**

TREES	CODE	COMMON NAME
	LT	TUSCARORA GRAPE MYRTLE

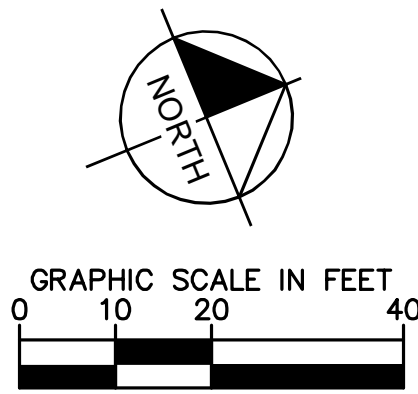
  

SHRUB AREAS	CODE	COMMON NAME
	CN	CLUSIA NANA

GROUND COVERS	CODE	COMMON NAME
	AG	PERENNIAL PEANUT
	CH	HORIZONTAL COCOPLUM
	QB	QUAILBERRY

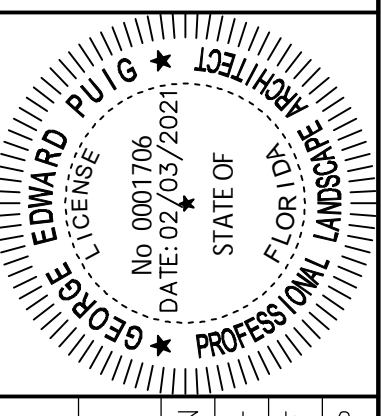
NOTE: REFER TO FULL PLANT SCHEDULE ON SHEET L201



THIS ITEM HAS BEEN DIGITALLY SIGNED AND SEALED BY GEORGE E. PUIG, ON THE DATE ADJACENT TO THE SEAL. PRINTED COPIES OF THIS DOCUMENT ARE NOT CONSIDERED SIGNED AND SEALED AND THE SIGNATURE MUST BE VERIFIED ON ANY ELECTRONIC COPIES.

NO.	REVISIONS	DATE	BY

**Kimley»Horn**  
 ©2020 KIMLEY-HORN AND ASSOCIATES, INC.  
 355 ALHAMBRA CIRCLE, SUITE 1400, CORAL GABLES, FL 33134  
 PHONE: 305-673-2025  
 WWW.KIMLEY-HORN.COM REGISTRY 696

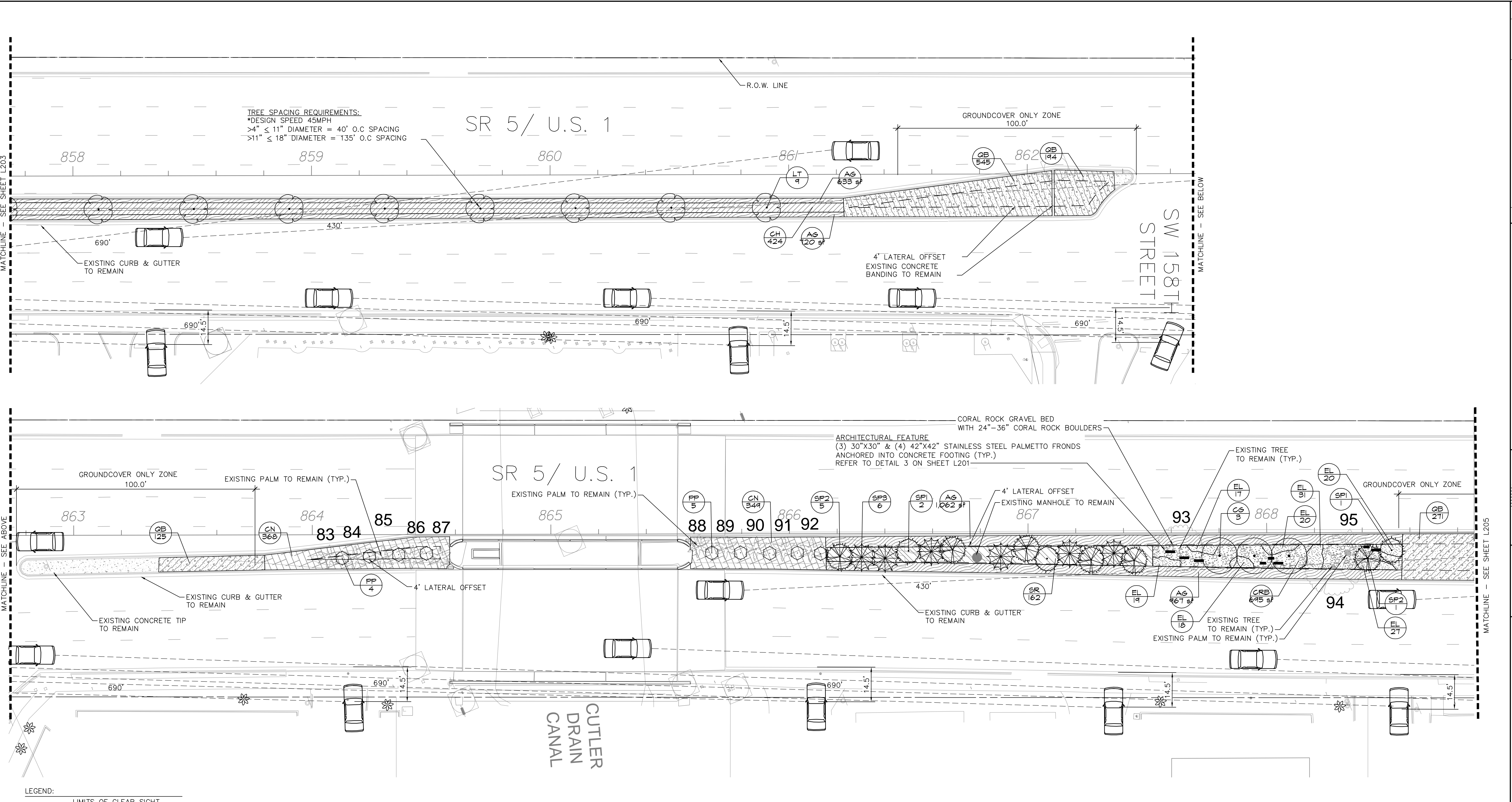


KHA PROJECT	044469016
DATE	FEB 2021
SCALE	AS SHOWN
DESIGNED BY	---
DRAWN BY	SF
CHECKED BY	GP

**LANDSCAPE PLAN**

**SR5 BEAUTIFICATION GRANT**  
 PREPARED FOR **FDOT**  
 VILLAGE OF PALMETTO BAY, FLORIDA  
 SHEET NUMBER **L203**

Plotted By: Mezeri, Olga Sheet: SR5/US 1 MEDIAN LANDSCAPE PLAN February 02, 2021 12:35:23pm \\kimley-horn.com\Users\kimley-horn\Projects\SR5\US 1 MEDIAN LANDSCAPE PLAN\Drawings\SR5\US 1 MEDIAN LANDSCAPE PLAN.dwg  
 This document, together with the concepts and designs presented herein, is intended only for the specific purpose and client for which it was prepared. Release of any information contained herein for any other purpose without the written authorization and approval of Kimley-Horn and Associates, Inc. shall be without liability to Kimley-Horn and Associates, Inc.



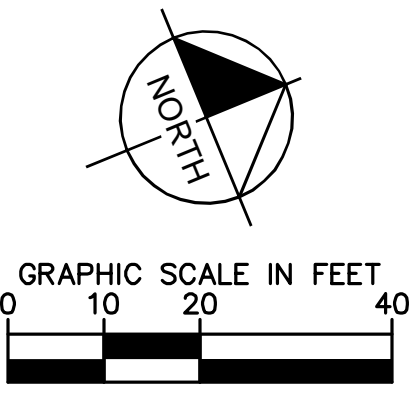
**TREE SPACING REQUIREMENTS:**  
 \*DESIGN SPEED 45MPH  
 >4" ≤ 11" DIAMETER = 40' O.C SPACING  
 >11" ≤ 18" DIAMETER = 135' O.C SPACING

**LEGEND:**  
 - - - - - LIMITS OF CLEAR SIGHT

**PLANT SCHEDULE L204**

TREES		GROUND COVERS	
CODE	COMMON NAME	CODE	COMMON NAME
CG	BRIDAL VEIL TREE	AG	PERENNIAL PEANUT
PP	BRIDAL BOUQUET	EL	GOLDEN CREEPER
SPI	SABAL PALM	QB	QUAILBERRY
SP2	SABAL PALM		
SP3	SABAL PALM		
SHRUB AREAS		CODE	TYPE
CN	CLUSIA NANA	CRB	CORAL ROCK GRAVEL BED WITH 24"-36" CORAL ROCK BOULDERS
SR	SILVER SAW PALMETTO		

NOTE: REFER TO FULL PLANT SCHEDULE ON SHEET L201



THIS ITEM HAS BEEN DIGITALLY SIGNED AND SEALED BY  
 GEORGE E. PUIG, ON THE DATE ADJACENT TO THE SEAL.  
 PRINTED COPIES OF THIS DOCUMENT ARE NOT  
 CONSIDERED SIGNED AND SEALED AND THE SIGNATURE  
 MUST BE VERIFIED ON ANY ELECTRONIC COPIES.

SR5 BEAUTIFICATION GRANT PREPARED FOR FDOT  
 VILLAGE OF PALMETTO BAY  
 FLORIDA

LANDSCAPE PLAN

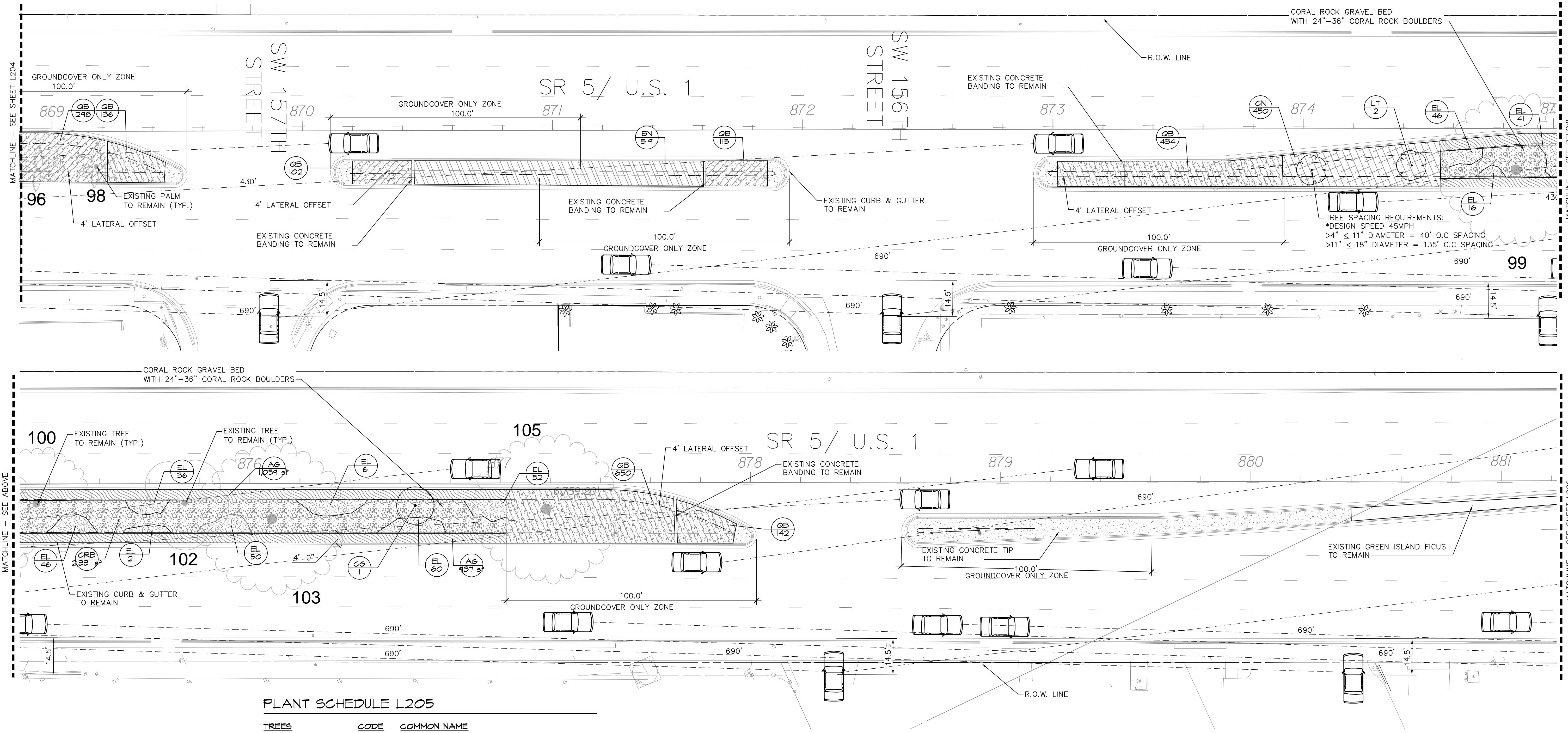
REVISIONS  
 No. DATE BY

©2020 KIMLEY-HORN AND ASSOCIATES, INC.  
 355 ALHAMBRA CIRCLE, SUITE 1400, CORAL GABLES, FL 33134  
 PHONE: 305-673-2025  
 WWW.KIMLEY-HORN.COM

KHA PROJECT 044469016  
 DATE FEB 2021  
 SCALE AS SHOWN  
 DESIGNED BY ---  
 DRAWN BY SF  
 CHECKED BY GP

SHEET NUMBER  
**L204**

Plotted By: Mccord, Diga Sheet: SR5/US 1 MEDVANS Landscape Plan February 02, 2021 12:35:52pm \\kimley-horn.com\EL\_MIA\CORUG\04449016\_US 1 MEDVANS LANDSCAPE\04449016\_US 1 LANDSCAPE PLAN.dwg  
 This document, together with the concepts and designs presented herein, is intended only for the specific purpose and client for which it was prepared. Please do not use or rely on this document without written authorization and approval by Kimley-Horn and Associates, Inc.



**PLANT SCHEDULE L205**

TREES	CODE	COMMON NAME
	CG	BRIDAL VEIL TREE
	LT	TUSCARORA GRAPE MYRTLE

SHRUB AREAS	CODE	COMMON NAME
	BN	DWARF BOUGAINVILLEA
	CN	CLUSIA NANA

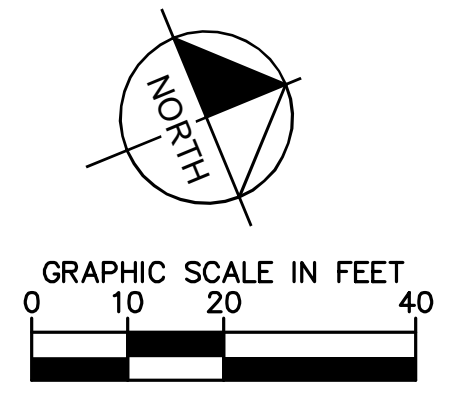
GROUND COVERS	CODE	COMMON NAME
	AG	PERENNIAL PEANUT
	EL	GOLDEN CREEPER
	QB	QUAILBERRY

GRAVEL	CODE	TYPE
	CRB	CORAL ROCK GRAVEL BED WITH 24"-36" CORAL ROCK BOULDERS

NOTE: REFER TO FULL PLANT SCHEDULE ON SHEET L201

LEGEND:  
 LIMITS OF CLEAR SIGHT



THIS ITEM HAS BEEN DIGITALLY SIGNED AND SEALED BY GEORGE E. PUIG, ON THE DATE ADJACENT TO THE SEAL. PRINTED COPIES OF THIS DOCUMENT ARE NOT CONSIDERED SIGNED AND SEALED AND THE SIGNATURE MUST BE VERIFIED ON ANY ELECTRONIC COPIES.

NO.	REVISIONS	DATE	BY

**Kimley»Horn**  
 ©2020 KIMLEY-HORN AND ASSOCIATES, INC.  
 355 ALHAMBRA CIRCLE, SUITE 1400, CORAL GABLES, FL 33134  
 PHONE: 305-673-2025  
 WWW.KIMLEY-HORN.COM REGISTRY 696

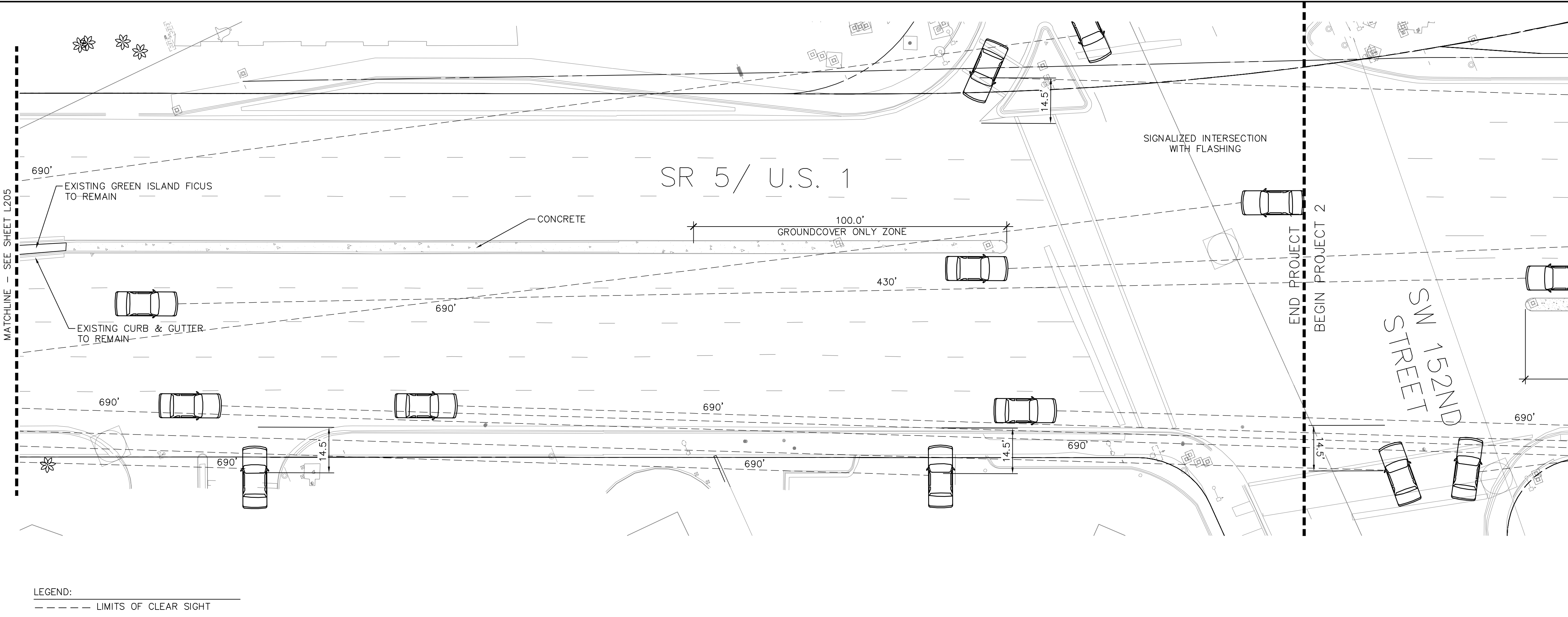
EDWARD PUIG  
 LICENSE NO. 0001706  
 DATE: 02/03/2021  
 STATE OF FLORIDA  
 PROFESSIONAL LANDSCAPE ARCHITECT

KHA PROJECT	044469016
DATE	FEB 2021
SCALE	AS SHOWN
DESIGNED BY	SF
DRAWN BY	SF
CHECKED BY	GP

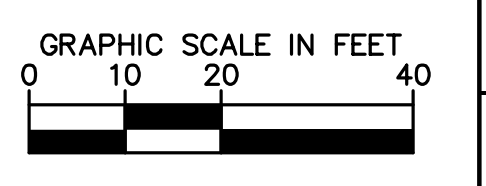
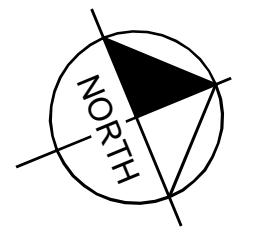
**LANDSCAPE PLAN**

**SR5 BEAUTIFICATION GRANT**  
 PREPARED FOR  
**FDOT**  
 VILLAGE OF PALMETTO BAY  
 FLORIDA  
 SHEET NUMBER  
**L205**

Plotted By: Melezi, Olga Sheet Set: SR5/US 1 MEDVANS Layout: L206 LANDSCAPE PLAN February 02, 2021 12:36:11pm \\Kimley-Horn.com\VF\_MIA1\CRG\_URC\044649016\_US 1 MEDVANS\LANDSCAPE\CADD\PlanSheets\Project 1\PL\_L206 LANDSCAPE PLAN.dwg  
 This document, together with the concepts and designs presented herein, is intended only for the specific purpose and client for which it was prepared. Release of and improper reliance on this document without written authorization and approval by Kimley-Horn and Associates, Inc. shall be without liability to Kimley-Horn and Associates, Inc.



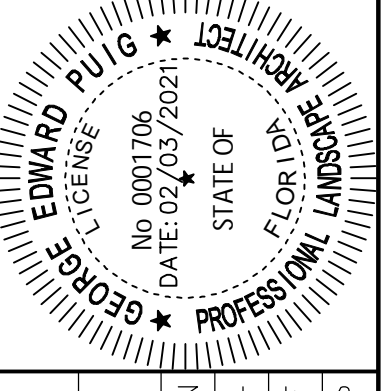
LEGEND:  
 - - - - - LIMITS OF CLEAR SIGHT



THIS ITEM HAS BEEN DIGITALLY SIGNED AND SEALED BY  
 GEORGE E. PUIG, ON THE DATE ADJACENT TO THE SEAL.  
 PRINTED COPIES OF THIS DOCUMENT ARE NOT  
 CONSIDERED SIGNED AND SEALED AND THE SIGNATURE  
 MUST BE VERIFIED ON ANY ELECTRONIC COPIES.

No.	REVISIONS	DATE	BY

**Kimley»Horn**  
 ©2020 KIMLEY-HORN AND ASSOCIATES, INC.  
 355 ALHAMBRA CIRCLE, SUITE 1400, CORAL GABLES, FL 33134  
 PHONE: 305-673-2025  
 WWW.KIMLEY-HORN.COM REGISTRY 696



KHA PROJECT 044469016
DATE FEB 2021
SCALE AS SHOWN
DESIGNED BY ---
DRAWN BY SF
CHECKED BY GP

# LANDSCAPE PLAN

**SR5 BEAUTIFICATION GRANT**  
 PREPARED FOR  
**FDOT**  
 VILLAGE OF PALMETTO BAY  
 FLORIDA

SHEET NUMBER  
**L206**

