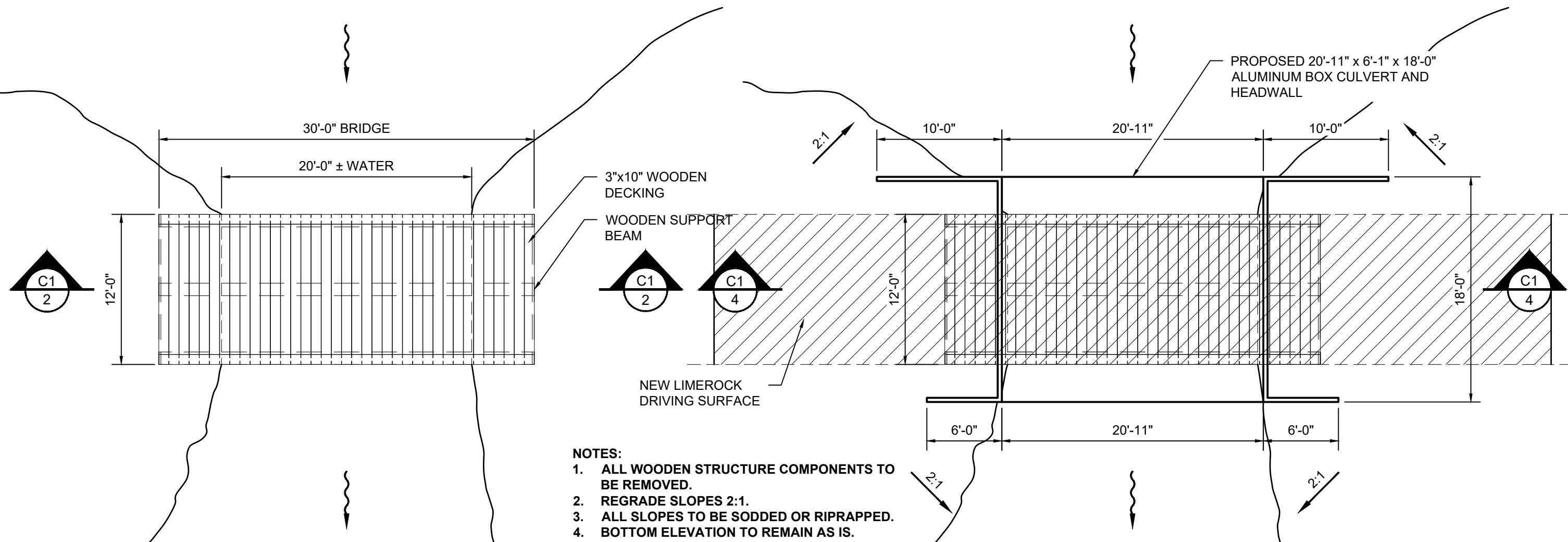


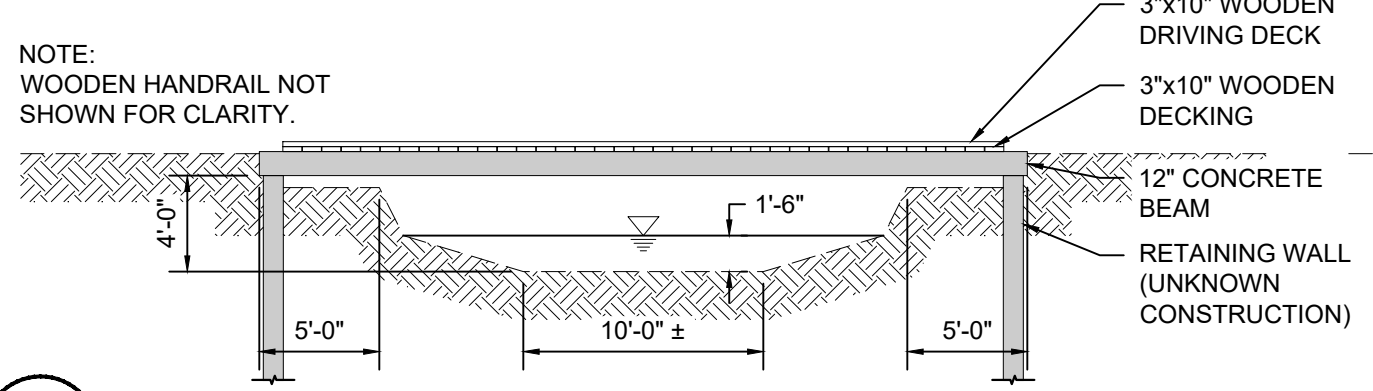
U:\Projects\CADD\LAKE GEORGETRUCK TRAIL_12 BRIDGE\04 Design Model\TRUCK TRAIL_12 BRIDGE.dwg



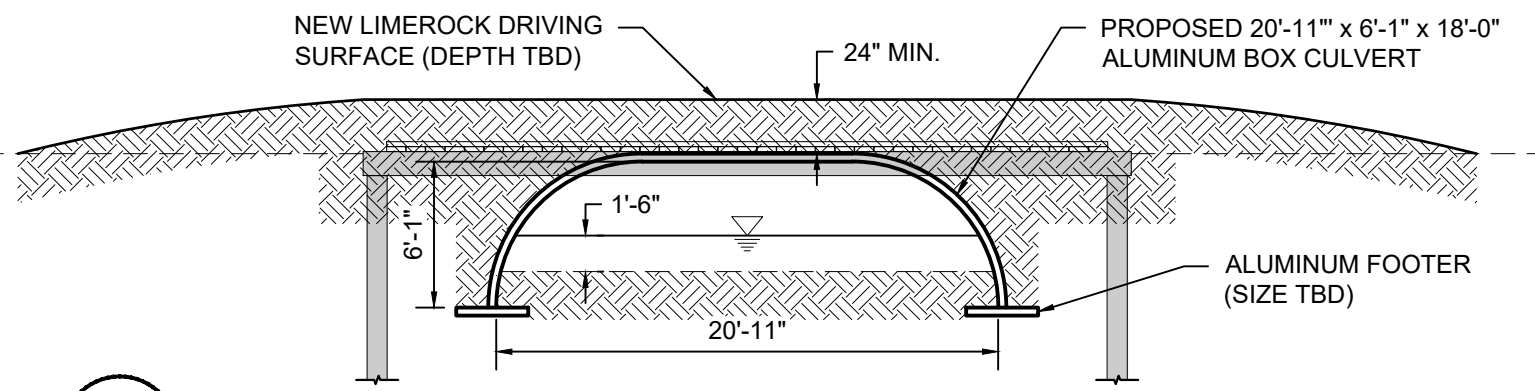
- NOTES:**
1. ALL WOODEN STRUCTURE COMPONENTS TO BE REMOVED.
 2. REGRADE SLOPES 2:1.
 3. ALL SLOPES TO BE SODDED OR RIPRAPPED.
 4. BOTTOM ELEVATION TO REMAIN AS IS.

C1 1 EXISTING TRUCK TRAIL 12 BRIDGE PLAN
SCALE: 1/8" = 1'-0"

C1 3 PROPOSED TRUCK TRAIL 12 BRIDGE PLAN
SCALE: 1/8" = 1'-0"



C1 2 EXISTING TRUCK TRAIL 12 BRIDGE CROSS SECTION
SCALE: 1/8" = 1'-0"



C1 4 PROPOSED TRUCK TRAIL 12 BRIDGE CROSS SECTION
SCALE: 1/8" = 1'-0"

**FOR PERMIT APPLICATION
NOT FOR CONSTRUCTION**

NO.	REVISION	BY	DATE	APPROVED	DATE

HEART ISLAND CONSERVATION AREA
TRUCK TRAIL 12 BRIDGE
VOLUSIA COUNTY, FLORIDA

ST. JOHNS RIVER
WATER MANAGEMENT DISTRICT
P.O. BOX 1429 PALATKA, FLORIDA

DRAWN: N.J.G. DATE: SEPTEMBER 18, 2023 REVIEWER: E.C.B.
SCALE: 1/8" = 1'-0" DESIGNER: E.C.B. SECTION CHIEF: E.C.B.

BRIDGE PLAN AND CROSS SECTION

CERTIFICATION:
ELWIN C. BOYNTON JR.
P.E. NUMBER: 57042
DATE: SEPTEMBER 18, 2023

FILE NAME:
TRUCK TRAIL 12 BRIDGE.dwg
PROJECT NO.:
SHEET:
C1