

Identifier	Map Page	Type of Feature	Frequency	Description of Mowing Needs	Features Present in mowing area for string trimmer	Estimate of Sq. Footage	Estimated Number of Cuts per Year
CB 1-01	1	Gate	Modified Monthly	Standard Feature Mowing	N/A	220	9
CB 1-02	1	Gate	Modified Monthly	Standard Feature Mowing	Included in CB 3-06	220	9
CB 1-03	1	Gate	Modified Monthly	Standard Feature Mowing	Included in CB 3-06	220	9
CB 2-04	1	Kiosk	Modified Monthly	Standard Feature Mowing	N/A	120	9
CB 2-05	1	Sign	Modified Monthly	Standard Feature Mowing	N/A	80	9
CB 3-06	1	Parking Area	Modified Monthly	Open Area Mowing	Gates CB 1-02 & CB 1-03	15,525	9
Total Square Footage:						16,385	



Clark Bay  
Conservation Area  
Service Mowing  
September 2019








0 0.1 0.2 Miles

1:9,230



**Legend**

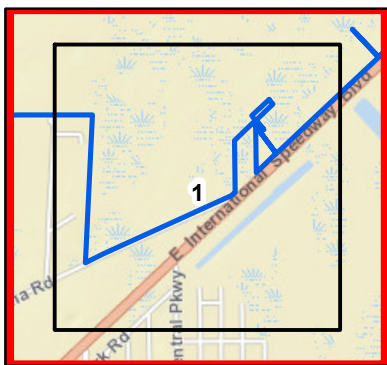
**Service Mowing Feature**

-  Gate
-  Kiosk
-  Parking
-  Sign
-  Primary Road
-  Secondary Road
-  Management Area Boundary

Map Page

1 of 1

Location





## Crescent Lake Conservation Area Service Point Mowing Locations

Identifier	Map Page	Type of Feature	Frequency	Description of Mowing Needs	Features Present in mowing area for string trimmer	Estimate of Sq. Footage	Estimated Number of Cuts per Year
CL 1-01	1	Gate	Modified Monthly	Standard Feature Mowing	Included in CL 4-07	0	9
CL 1-02	1	Sign	Modified Monthly	Standard Feature Mowing	Included in CL 4-07	0	9
CL 1-03	1	Porta-Potty	Modified Monthly	Standard Feature Mowing	N/A	160	9
CL 1-06	1	Kiosk	Modified Monthly	Standard Feature Mowing	N/A	120	9
CL 1-04	1	Building/Shelter	Modified Monthly	Standard Feature Mowing	Shed	220	9
CL 1-05	1	Building/Shelter	Modified Monthly	Standard Feature Mowing	Pavilion	560	9
CL 4-07	1	Parking Area	Modified Monthly	Open Area Mowing	Gate CL 1-01, Sign CL 1-02	43,560	9
CL 4-08	1	Camping Area	Modified Monthly	Open Area Mowing	Firering	43,560	9
Total Square Footage:						88,180	



Crescent Lake  
Conservation Area  
Service Mowing  
September 2019











0 0.1 0.2 Miles

1:9,230



**Legend**

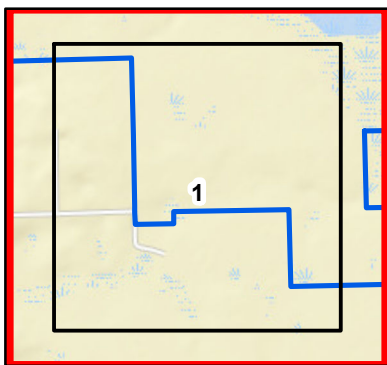
**Service Mowing Feature**

-  Building/Shelter
-  Camp Site
-  Gate
-  Kiosk
-  Parking
-  Porta-Potty
-  Sign
-  Primary Road
-  Secondary Road
-  Management Area Boundary

Map Page

1 of 1

Map Location





## Emeralda Marsh Restoration Area

### Service Area Mowing Locations

Identifier	Map Page	Type of Feature	Frequency	Description of Mowing Needs	Features Present in mowing area for string trimmer	Estimate of Sq. Footage	Estimated Number of Cuts per Year
EM 1-01	3	Gate	Modified Semi-Monthly	Standard Feature Mowing	N/A	220	13
EM 1-02	4	Gate	Modified Semi-Monthly	Standard Feature Mowing	N/A	220	13
EM 1-03	4	Gate	Modified Semi-Monthly	Standard Feature Mowing	N/A	220	13
EM 1-04	7	Gate	Modified Semi-Monthly	Standard Feature Mowing	N/A	220	13
EM 1-05	6	Gate	Modified Semi-Monthly	Standard Feature Mowing	N/A	220	13
EM 1-06	6	Gate	Modified Semi-Monthly	Standard Feature Mowing	N/A	220	13
EM 1-07	6	Gate	Modified Semi-Monthly	Standard Feature Mowing	N/A	220	13
EM 1-08	7	Gate	Modified Semi-Monthly	Standard Feature Mowing	N/A	220	13
EM 1-12	3	Gate	Modified Semi-Monthly	Standard Feature Mowing	N/A	220	13
EM 1-13	4	Gate	Modified Semi-Monthly	Standard Feature Mowing	Included in EM 3-78	0	13
EM 1-14	4	Gate	Modified Semi-Monthly	Standard Feature Mowing	Included in EM 3-76	0	13
EM 1-15	7	Telemetry Station	Modified Semi-Monthly	Standard Feature Mowing	N/A	225	13
EM 1-16	4	Telemetry Station	Modified Semi-Monthly	Standard Feature Mowing	N/A	225	13
EM 1-17	4	Telemetry Station	Modified Semi-Monthly	Standard Feature Mowing	N/A	225	13
EM 1-18	3	Telemetry Station	Modified Semi-Monthly	Standard Feature Mowing	N/A	225	13
EM 1-19	2	Telemetry Station	Modified Semi-Monthly	Standard Feature Mowing	N/A	225	13
EM 1-21	6	Telemetry Station	Modified Semi-Monthly	Standard Feature Mowing	N/A	225	13
EM 1-22	3	Gate	Modified Semi-Monthly	Standard Feature Mowing	Included in EM 4-81	0	13
EM 1-23	8	Gate	Modified Semi-Monthly	Standard Feature Mowing	N/A	220	13
EM 1-24	8	Gate	Modified Semi-Monthly	Standard Feature Mowing	N/A	220	13
EM 1-25	8	Gate	Modified Semi-Monthly	Standard Feature Mowing	N/A	220	13
EM 1-26	3	Gate	Modified Semi-Monthly	Standard Feature Mowing	N/A	220	13
EM 1-27	3	Telemetry Station	Modified Semi-Monthly	Standard Feature Mowing	N/A	225	13
EM 1-28	4	Bridge	Modified Semi-Monthly	Standard Feature Mowing	N/A	500	13
EM 1-29	2	Gate	Modified Semi-Monthly	Standard Feature Mowing	N/A	220	13
EM 1-30	4	Gate	Modified Semi-Monthly	Standard Feature Mowing	N/A	220	13
EM 1-31	5	Gate	Modified Semi-Monthly	Standard Feature Mowing	N/A	220	13
EM 1-32	7	Pump	Modified Semi-Monthly	Standard Feature Mowing	N/A	160	13
EM 1-33	5	Gate	Modified Semi-Monthly	Standard Feature Mowing	N/A	220	13
EM 1-34	3	Kisok	Modified Semi-Monthly	Standard Feature Mowing	Included in EM 4-81	0	13
EM 1-35	3	Sign	Modified Semi-Monthly	Standard Feature Mowing	Included in EM 4-81	0	13
EM 1-36	5	Pump	Modified Semi-Monthly	Standard Feature Mowing	N/A	220	13
EM 1-37	5	Sign	Modified Semi-Monthly	Standard Feature Mowing	Included in EM 3-77	0	13
EM 1-38	5	Kisok	Modified Semi-Monthly	Standard Feature Mowing	Included in EM 3-77	0	13
EM 1-39	8	Gate	Modified Semi-Monthly	Standard Feature Mowing	N/A	220	13
EM 2-40	5	Gate	Modified Semi-Monthly	Standard Feature Mowing	N/A	220	13
EM 2-41	5	Gate	Modified Semi-Monthly	Standard Feature Mowing	N/A	220	13
EM 2-42	5	Gate	Modified Semi-Monthly	Standard Feature Mowing	N/A	220	13
EM 2-43	5	Gate	Modified Semi-Monthly	Standard Feature Mowing	Included in EM 3-77	0	13
EM 2-44	2	Gate	Modified Semi-Monthly	Standard Feature Mowing	N/A	220	13
EM 2-45	3	Gate	Modified Semi-Monthly	Standard Feature Mowing	N/A	220	13
EM 2-48	6	Water Control Structure	Modified Semi-Monthly	Standard Feature Mowing	N/A	250	13
EM 2-49	1	Gate	Modified Semi-Monthly	Standard Feature Mowing	N/A	220	13
EM 2-50	5	Gate	Modified Semi-Monthly	Standard Feature Mowing	N/A	220	13
EM 2-51	6	Bridge	Modified Semi-Monthly	Standard Feature Mowing	N/A	500	13



## Emeralda Marsh Restoration Area

### Service Area Mowing Locations

Identifier	Map Page	Type of Feature	Frequency	Description of Mowing Needs	Features Present in mowing area for string trimmer	Estimate of Sq. Footage	Estimated Number of Cuts per Year
EM 2-52	3	Boat Ramp	Modified Semi-Monthly	Standard Feature Mowing	N/A	1,200	13
EM 2-53	3	Gate	Modified Semi-Monthly	Standard Feature Mowing	N/A	220	13
EM 2-54	3	Gate	Modified Semi-Monthly	Standard Feature Mowing	N/A	220	13
EM 2-55	3	Telemetry Station	Modified Semi-Monthly	Standard Feature Mowing	N/A	225	13
EM 2-56	2	Boat Ramp	Modified Semi-Monthly	Standard Feature Mowing	N/A	1,200	13
EM 2-57	4	Gate	Modified Semi-Monthly	Standard Feature Mowing	N/A	220	13
EM 2-63	4	Boat Ramp	Modified Semi-Monthly	Standard Feature Mowing	N/A	1,200	13
EM 2-64	4	Boat Ramp	Modified Semi-Monthly	Standard Feature Mowing	N/A	1,200	13
EM 2-65	2	Gate	Modified Semi-Monthly	Standard Feature Mowing	N/A	220	13
EM 2-67	2	Gate	Modified Semi-Monthly	Standard Feature Mowing	N/A	220	13
EM 2-68	5	Hiking Walkway	Modified Semi-Monthly	Standard Feature Mowing	Included in EM 3-77	0	13
EM 3-69	5	Building/Shelter	Modified Semi-Monthly	Standard Feature Mowing	N/A	9,200	13
EM 3-70	7	Boat Ramp	Modified Semi-Monthly	Standard Feature Mowing	N/A	1,200	13
EM 3-71	3	Gate	Modified Semi-Monthly	Standard Feature Mowing	N/A	220	13
EM 3-72	3	Alumn System	Modified Semi-Monthly	Standard Feature Mowing	N/A	2,700	13
EM 3-73	5	Monitoring Well	Modified Semi-Monthly	Standard Feature Mowing	N/A	12,000	13
EM 3-75	6	Boat Ramp	Modified Semi-Monthly	Standard Feature Mowing	N/A	1,200	13
EM 3-76	4	Parking	Modified Semi-Monthly	Open Area Mowing	Gate EM 1-14	20,000	13
EM 3-77	5	Parking	Modified Semi-Monthly	Open Area Mowing	Sign EM 1-37, Kiosk EM 1-38, Hiking Walkway EM 2-68, Gate EM 2-43	16,000	13
EM 3-78	4	Parking	Modified Semi-Monthly	Open Area Mowing	Gate EM 1-13	16,500	13
EM 4-79	2	Boat Ramp	Modified Semi-Monthly	Open Area Mowing	N/A	1,200	13
EM 4-80	3	Fishing Pier	Modified Semi-Monthly	Open Area Mowing	N/A	6,450	13
EM 4-81	3	Parking	Modified Semi-Monthly	Open Area Mowing	Gate EM 1-22, Kiosk EM 1-34, Sign EM 1-35	43,200	13
EM 3-82	4	Building/Shelter	Modified Semi-Monthly	Open Area Mowing	Observation Platform	3,000	13
<b>Total Square Footage:</b>						<b>147,700</b>	



Emerelda Marsh  
Conservation Area  
Service Mowing  
September 2019

0 0.1 0.2 Miles

1:9,230



## Legend

### Service Mowing Feature



Gate

— Primary Road

- - - Secondary Road

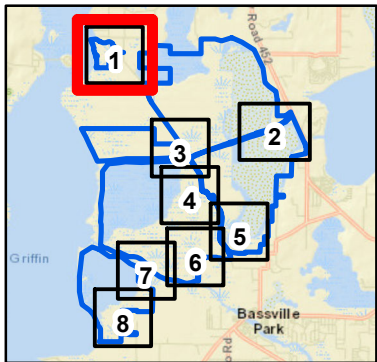


Management Area Boundary

Map Page

1 of 8

Map Location





Emerelda Marsh  
Conservation Area  
Service Mowing  
September 2019







0 0.125 0.25 Miles

1:10,900



### Legend

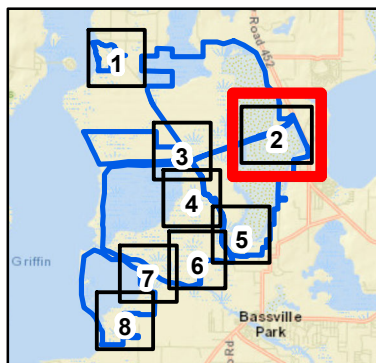
#### Service Mowing Feature

-  Boat Ramp
-  Gate
-  Telemetry Station
-  Primary Road
-  Secondary Road
-  Management Area Boundary

Map Page

2 of 8

Map Location





Emeralda Marsh  
Conservation Area  
Service Mowing  
September 2019

0 0.1 0.2 Miles

1:9,230



## Legend

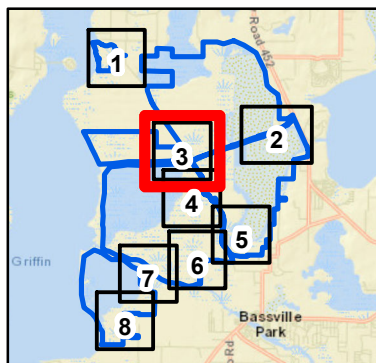
### Service Mowing Feature

- Alum System
- ▲ Boat Ramp
- Fishing Pier
- ◆ Gate
- ? Kiosk
- P Parking
- + Sign
- Telemetry Station
- Primary Road
- - - Secondary Road
- Management Area Boundary

## Map Page

3 of 8

## Map Location





Emerelda Marsh  
Conservation Area  
Service Mowing  
September 2019










0 0.1 0.2 Miles

1:9,230



## Legend

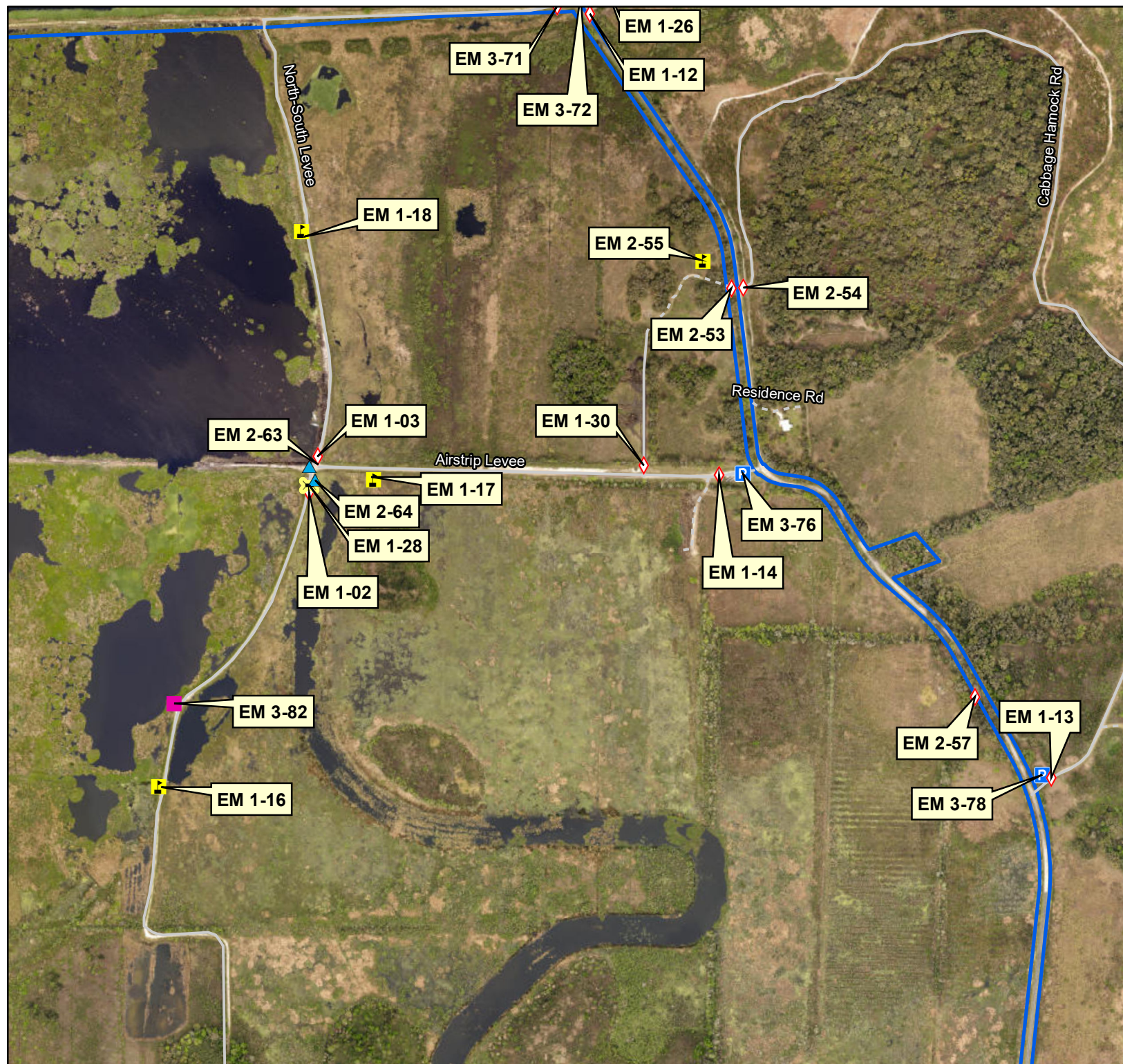
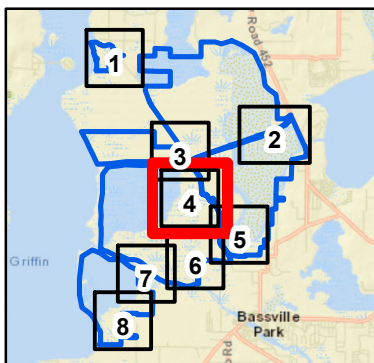
### Service Mowing Feature

-  Boat Ramp
-  Bridge
-  Building/Shelter
-  Gate
-  Parking
-  Telemetry Station
-  Primary Road
-  Secondary Road
-  Management Area Boundary

## Map Page

4 of 8

## Map Location





Emerelda Marsh  
Conservation Area  
Service Mowing  
September 2019

0 0.1 0.2 Miles

1:9,230



## Legend

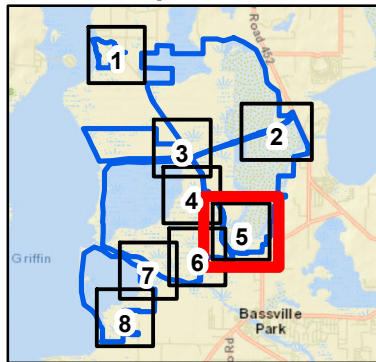
### Service Mowing Feature

- Building/Shelter
- ◆ Gate
- ▲ Hiking Walkway
- ? Kiosk
- Monitoring Well
- P Parking
- Pump
- + Sign
- Primary Road
- - - Secondary Road
- Management Area Boundary

## Map Page

5 of 8

### Map Location





Emerelda Marsh  
Conservation Area  
Service Mowing  
September 2019

0 0.1 0.2 Miles

1:9,230



## Legend

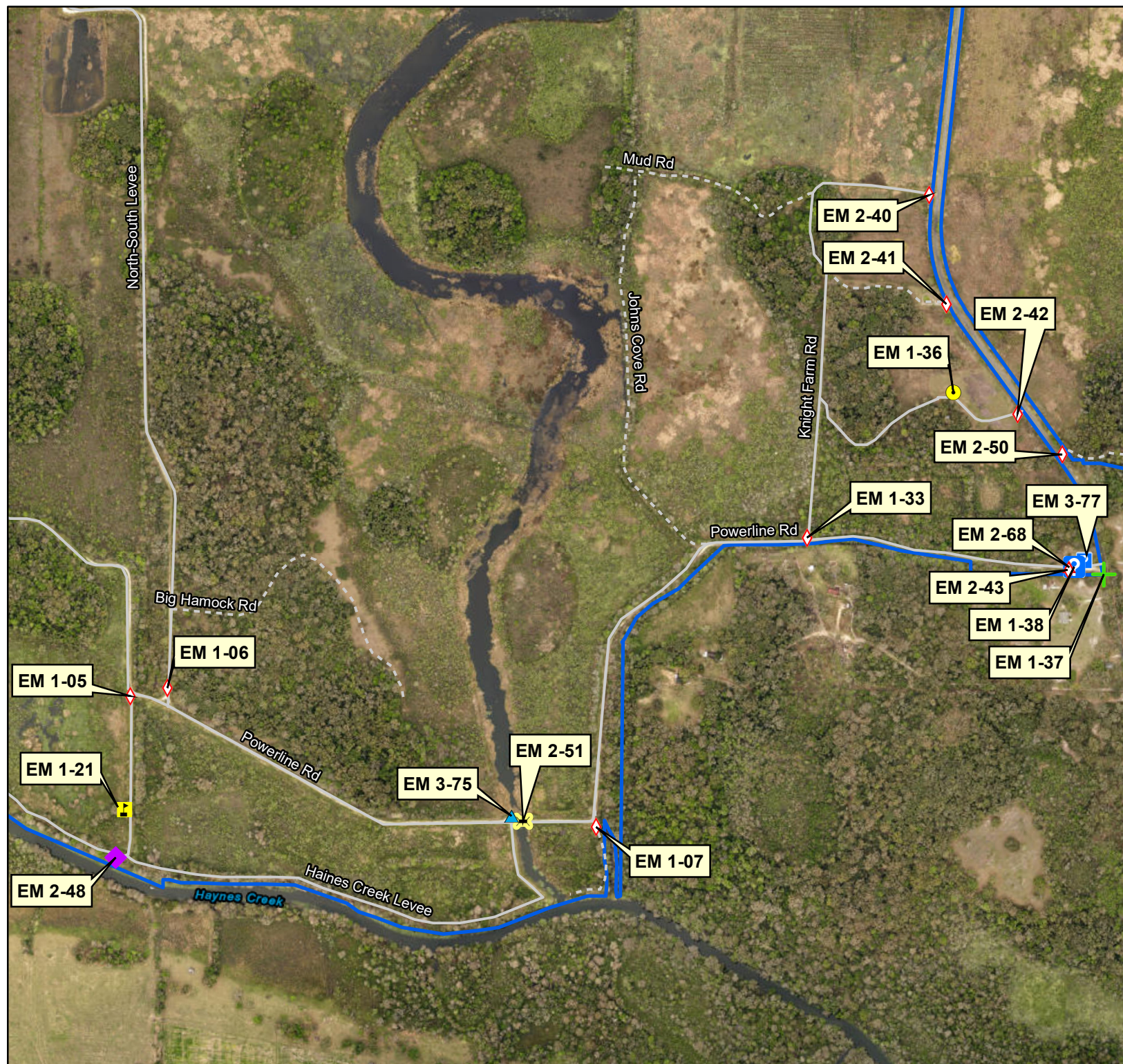
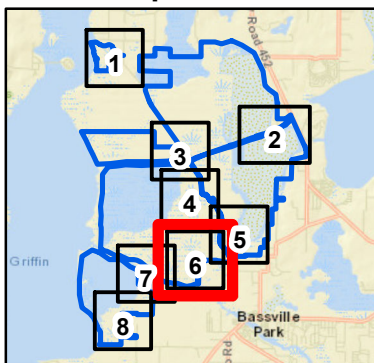
### Service Mowing Feature

- Boat Ramp
- Bridge
- Gate
- Hiking Walkway
- Kiosk
- Parking
- Pump
- Sign
- Telemetry Station
- Water Control Structure
- Primary Road
- Secondary Road
- Management Area Boundary

## Map Page

6 of 8

### Map Location





Emerelda Marsh  
Conservation Area  
Service Mowing  
September 2019

0 0.1 0.2 Miles

1:9,230



## Legend

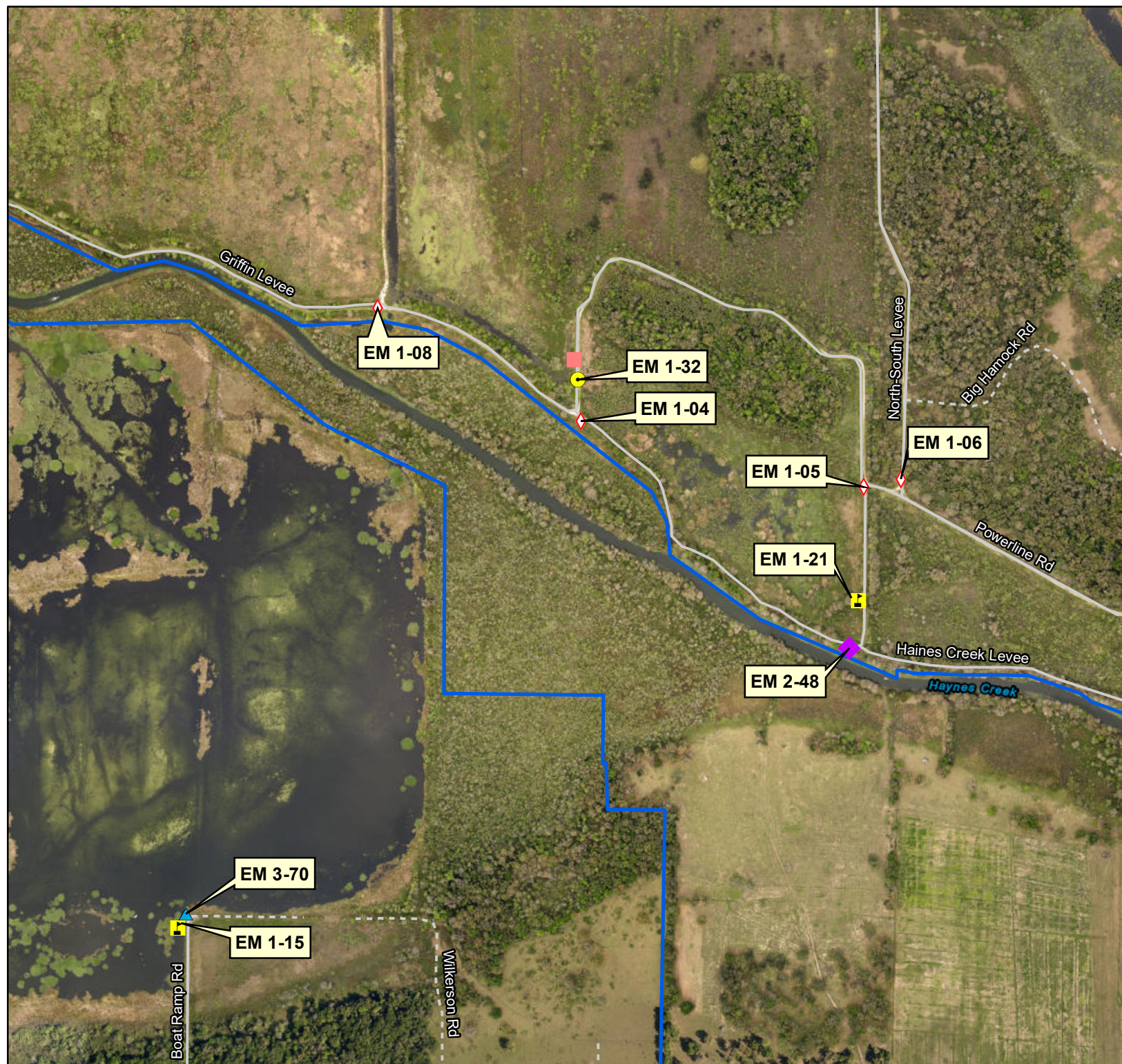
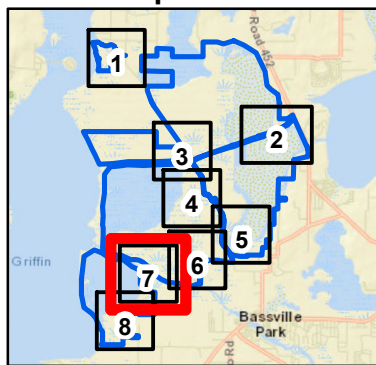
### Service Mowing Feature

- Alum System
- ▲ Boat Ramp
- ◆ Gate
- Pump
- Telemetry Station
- ◆ Water Control Structure
- Primary Road
- Secondary Road
- Management Area Boundary

## Map Page

7 of 8

### MapLocation





Emerelda Marsh  
Conservation Area  
Service Mowing  
September 2019







0 0.1 0.2 Miles

1:9,230



### Legend

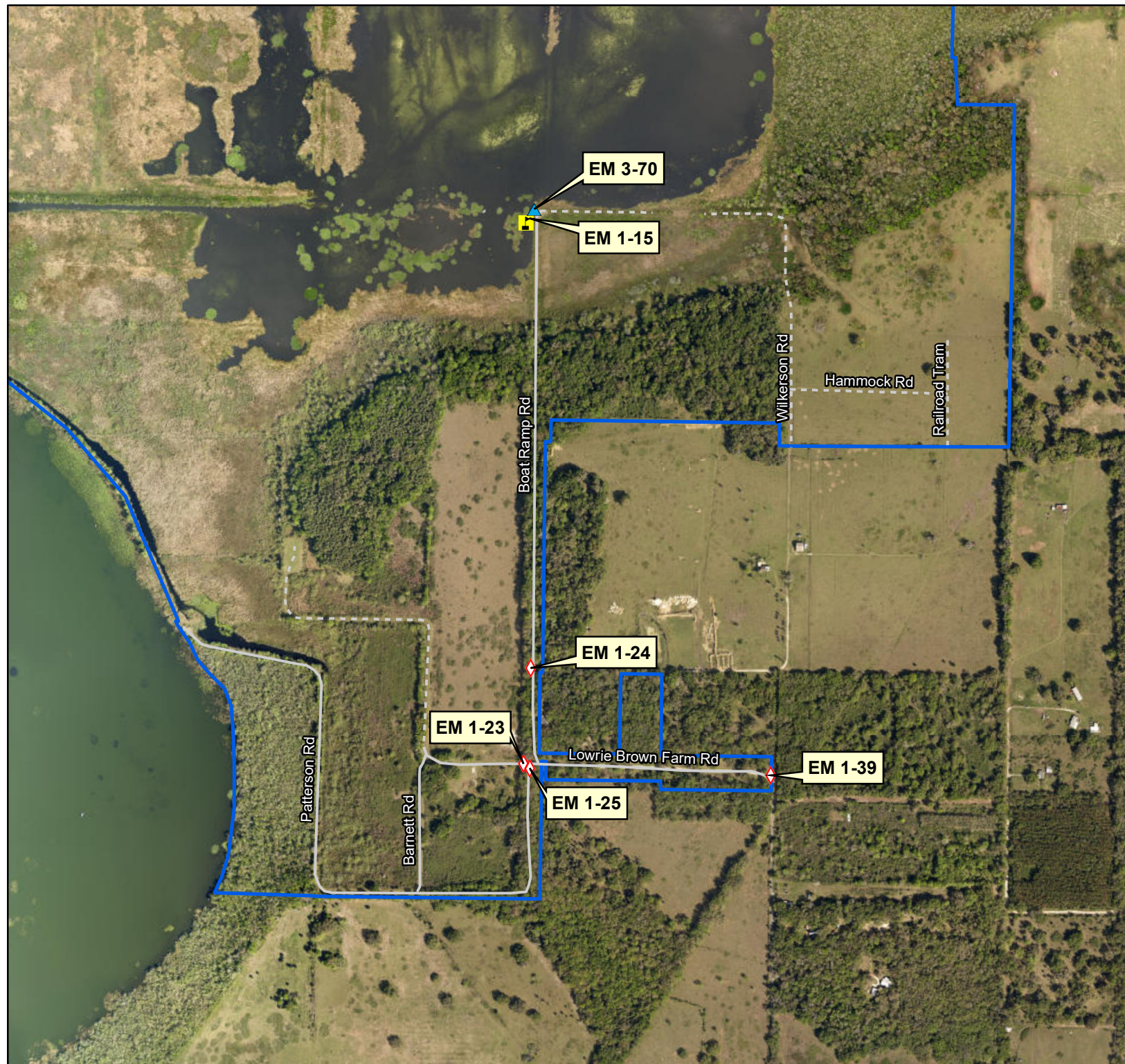
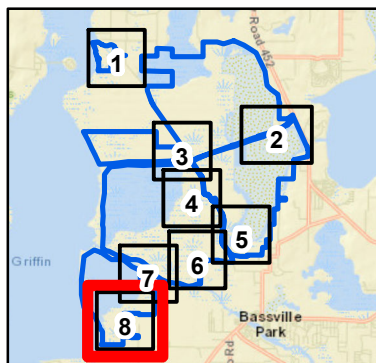
#### Service Mowing Feature

-  Boat Ramp
-  Gate
-  Telemetry Station
-  Primary Road
-  Secondary Road
-  Management Area Boundary

Map Page

8 of 8

Map Location





## Service Point Mowing Locations

Identifier	Map Page	Type of Feature	Frequency	Description of Mowing Needs	Features Present in mowing area for string trimmer	Estimate of Sq. Footage	Estimated Number of Cuts per Year
HI 1-01	6	Gate	Modified Monthly	Standard Feature Mowing	N/A	220	9
HI 1-02	6	Gate	Modified Monthly	Standard Feature Mowing	N/A	220	9
HI 1-03	6	Gate	Modified Monthly	Standard Feature Mowing	N/A	220	9
HI 1-04	6	Gate	Modified Monthly	Standard Feature Mowing	N/A	220	9
HI 1-05	6	Gate	Modified Monthly	Standard Feature Mowing	N/A	220	9
HI 1-06	8	Telemetry Station	Modified Monthly	Standard Feature Mowing	N/A	225	9
HI 1-07	11	Gate	Modified Monthly	Standard Feature Mowing	N/A	220	9
HI 1-08	16	Sign	Modified Monthly	Standard Feature Mowing	N/A	80	9
HI 1-09	16	Gate	Modified Monthly	Standard Feature Mowing	Included in HI 4-50	0	9
HI 1-10	16	Gate	Modified Monthly	Standard Feature Mowing	N/A	220	9
HI 1-11	16	Kiosk	Modified Monthly	Standard Feature Mowing	N/A	120	9
HI 1-12	13	Sign	Modified Monthly	Standard Feature Mowing	N/A	80	9
HI 1-13	13	Kiosk	Modified Monthly	Standard Feature Mowing	N/A	120	9
HI 1-14	8	Kiosk	Modified Monthly	Standard Feature Mowing	Included in HI 4-49	0	9
HI 1-15	8	Gate	Modified Monthly	Standard Feature Mowing	Included in HI 4-49	0	9
HI 1-16	2	Sign	Modified Monthly	Standard Feature Mowing	N/A	80	9
HI 1-17	17	Hiking Walkway	Modified Monthly	Standard Feature Mowing	N/A	80	9
HI 1-18	16	Hiking Walkway	Modified Monthly	Standard Feature Mowing	N/A	80	9
HI 1-19	15	Hiking Walkway	Modified Monthly	Standard Feature Mowing	N/A	80	9
HI 1-20	16	Gate	Modified Monthly	Standard Feature Mowing	N/A	220	9
HI 1-21	16	Gate	Modified Monthly	Standard Feature Mowing	N/A	220	9
HI 1-22	2	Gate	Modified Monthly	Standard Feature Mowing	Included in HI 4-50	0	9
HI 1-23	2	Pump	Modified Monthly	Standard Feature Mowing	N/A	80	9
HI 1-24	2	Fishing Pier	Modified Monthly	Standard Feature Mowing	N/A	1,500	9
HI 1-25	2	Gate	Modified Monthly	Standard Feature Mowing	N/A	220	9
HI 1-26	1	Gate	Modified Monthly	Standard Feature Mowing	N/A	220	9
HI 1-27	8	Gate	Modified Monthly	Standard Feature Mowing	Included in HI 4-49	0	9
HI 1-28	3	Gate	Modified Monthly	Standard Feature Mowing	N/A	220	9
HI 1-29	3	Gate	Modified Monthly	Standard Feature Mowing	N/A	220	9
HI 1-30	12	Gate	Modified Monthly	Standard Feature Mowing	N/A	220	9
HI 1-31	7	Gate	Modified Monthly	Standard Feature Mowing	N/A	220	9
HI 1-32	9	Gate	Modified Monthly	Standard Feature Mowing	N/A	220	9
HI 1-33	5	Gate	Modified Monthly	Standard Feature Mowing	N/A	220	9
HI 1-34	7	Gate	Modified Monthly	Standard Feature Mowing	N/A	220	9
HI 1-35	5	Gate	Modified Monthly	Standard Feature Mowing	N/A	220	9
HI 1-36	7	Gate	Modified Monthly	Standard Feature Mowing	N/A	220	9
HI 1-37	4	Gate	Modified Monthly	Standard Feature Mowing	N/A	220	9
HI 1-38	8	Gate	Modified Monthly	Standard Feature Mowing	N/A	220	9
HI 2-38	2, 8	Sign	Modified Monthly	Standard Feature Mowing	N/A	80	9
HI 2-39	14	Gate	Modified Monthly	Standard Feature Mowing	N/A	220	9
HI 2-40	5	Bridge	Modified Monthly	Standard Feature Mowing	N/A	500	9
HI 2-41	10	Bridge	Modified Monthly	Standard Feature Mowing	N/A	500	9
HI 2-42	11	Bridge	Modified Monthly	Standard Feature Mowing	N/A	500	9
HI 3-43	16	Building/Shelter	Modified Monthly	Open Area Mowing	2 small picnic shelters	21,500	9
HI 3-44	13	Parking	Modified Monthly	Open Area Mowing	N/A	15,000	9
HI 3-45	2	Parking	Modified Monthly	Open Area Mowing	N/A	6,000	9
HI 3-46	6	Camp Site	Modified Monthly	Open Area Mowing	N/A	21,780	9
HI 3-47	2	Parking	Modified Monthly	Open Area Mowing	N/A	8,500	9
HI 3-48	11	Parking	Modified Monthly	Open Area Mowing	N/A	21,780	9
HI 4-49	8	Parking	Modified Monthly	Open Area Mowing	Kisok HL 1-14, Gates HL 1-15 & HL 1-27	35,000	9
HI 4-50	16	Parking	Modified Monthly	Open Area Mowing	Gates HI 1-09, HI 1-21	40,000	9
Total Square Footage:						178,725	



Heart Island  
Conservation Area  
Service Mowing  
September 2019





0 0.1 0.2 Miles

1:9,230



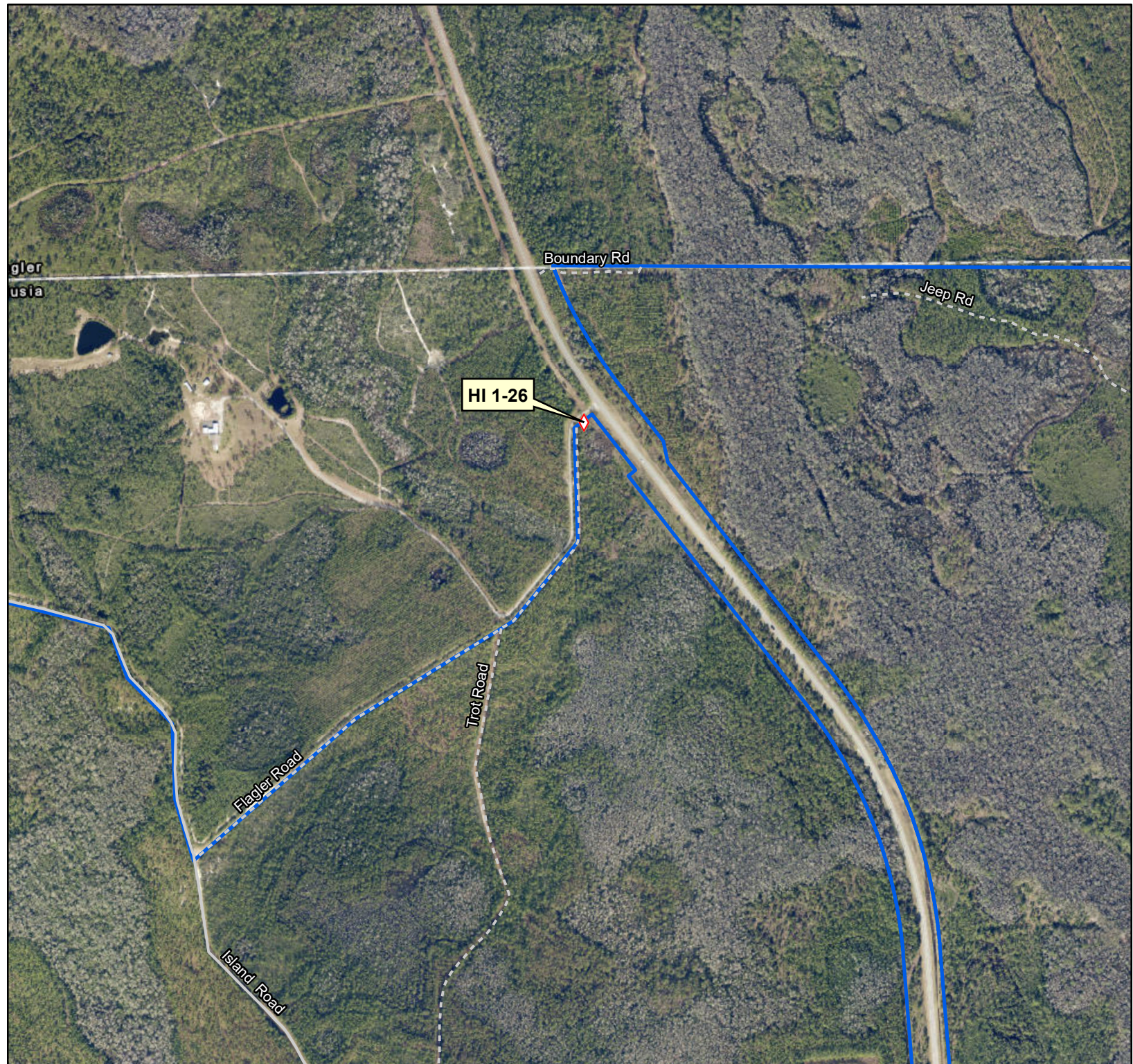
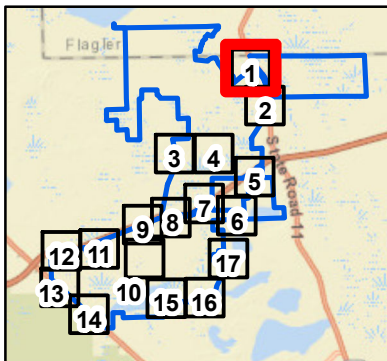
**Legend**

**Service Mowing Feature**

-  Gate
-  Primary Road
-  Secondary Road
-  Management Area Boundary

Map 1 of 17

**Map Location**





Heart Island  
Conservation Area  
Service Mowing  
September 2019









0 0.1 0.2 Miles

1:9,230



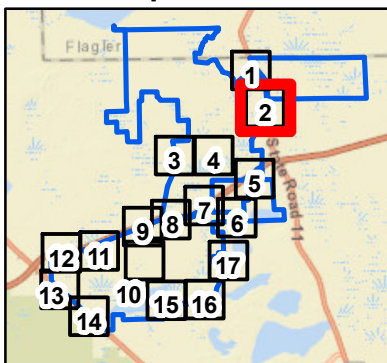
**Legend**

**Service Mowing Feature**

-  Fishing Pier
-  Gate
-  Parking
-  Pump
-  Sign
-  Primary Road
-  Secondary Road
-  Management Area Boundary

Map 2 of 17

**Map Location**





Heart Island  
Conservation Area  
Service Mowing  
September 2019





0 0.1 0.2 Miles

1:9,230



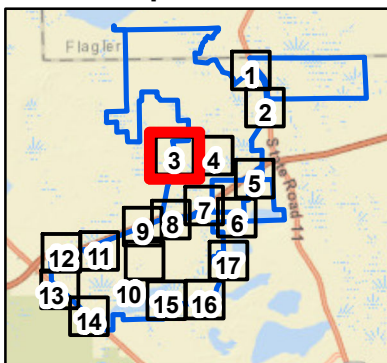
**Legend**

**Service Mowing Feature**

-  Gate
-  Sign
-  Primary Road
-  Management Area Boundary

Map 3 of 17

**Map Location**





Heart Island  
Conservation Area  
Service Mowing  
September 2019





0 0.1 0.2 Miles

1:9,230



**Legend**

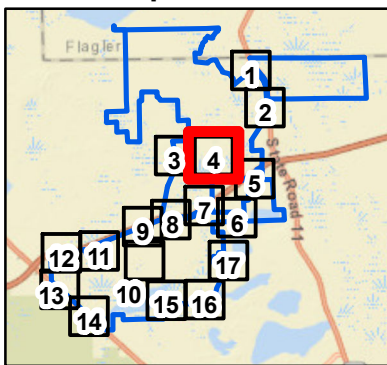
**Service Mowing Feature**

-  Gate
-  Primary Road
-  Secondary Road
-  Management Area Boundary



Map 4 of 17

**Map Location**





Heart Island  
Conservation Area  
Service Mowing  
September 2019






0 0.1 0.2 Miles

1:9,230



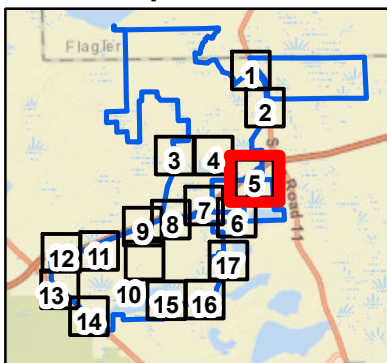
**Legend**

**Service Mowing Feature**

-  Bridge
-  Gate
-  Primary Road
-  Secondary Road
-  Management Area Boundary

Map 5 of 17

**Map Location**





Heart Island  
Conservation Area  
Service Mowing  
September 2019

0 0.1 0.2 Miles

1:9,230



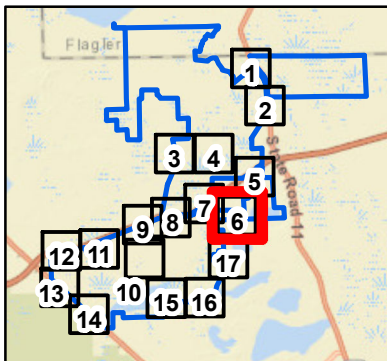
**Legend**

**Service Mowing Feature**

-  Camp Site
-  Gate
-  Primary Road
-  Secondary Road
-  Management Area Boundary

Map 6 of 17

**Map Location**





Heart Island  
Conservation Area  
Service Mowing  
September 2019




0 0.1 0.2 Miles

1:9,230



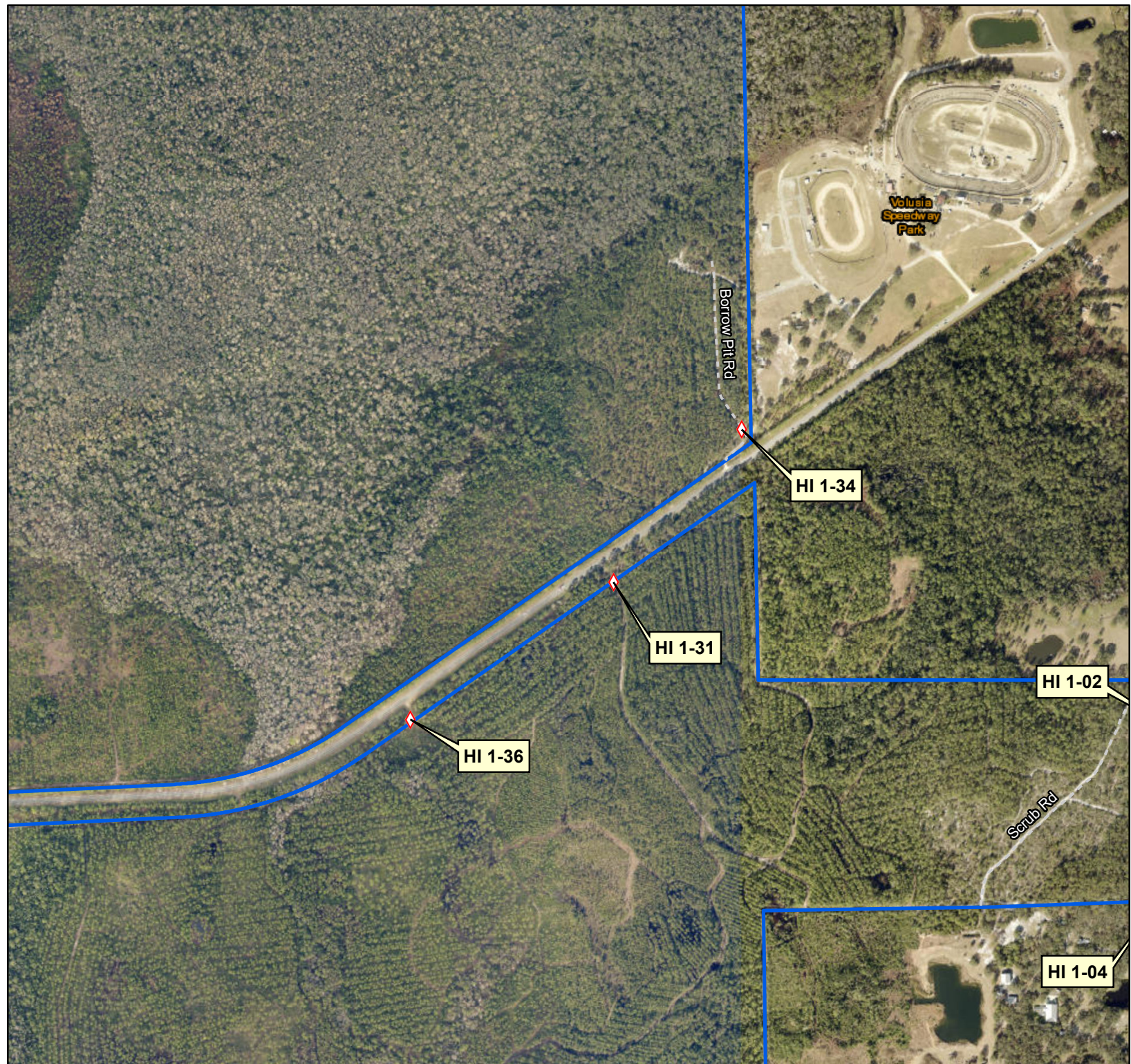
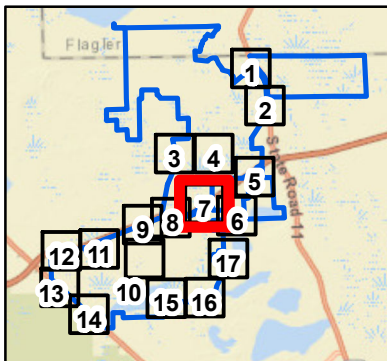
**Legend**

**Service Mowing Feature**

-  Gate
-  Secondary Road
-  Management Area Boundary

Map 7 of 17

**Map Location**





Heart Island  
Conservation Area  
Service Mowing  
September 2019









0 0.1 0.2 Miles

1:9,230



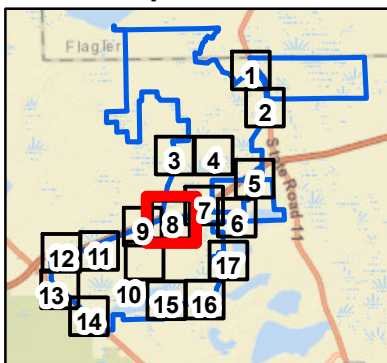
**Legend**

**Service Mowing Feature**

-  Gate
-  Kiosk
-  Parking
-  Sign
-  Telemetry Station
-  Primary Road
-  Secondary Road
-  Management Area Boundary

Map 8 of 17

**Map Location**





Heart Island  
Conservation Area  
Service Mowing  
September 2019





0 0.1 0.2 Miles

1:9,230



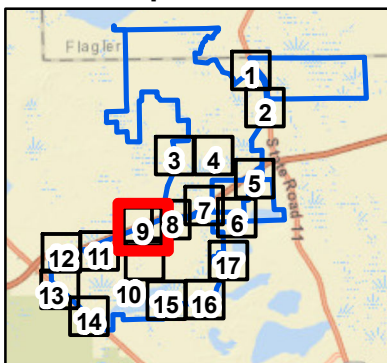
**Legend**

**Service Mowing Feature**

-  Gate
-  Primary Road
-  Secondary Road
-  Management Area Boundary

Map 9 of 17

**Map Location**





Heart Island  
Conservation Area  
Service Mowing  
September 2019

0 0.1 0.2 Miles

1:9,230



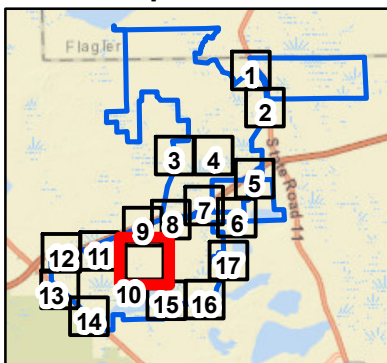
**Legend**

**Service Mowing Feature**

-  Bridge
-  Primary Road
-  Secondary Road
-  Management Area Boundary

Map 10 of 17

**Map Location**





Heart Island  
Conservation Area  
Service Mowing  
September 2019

0 0.1 0.2 Miles

1:9,230



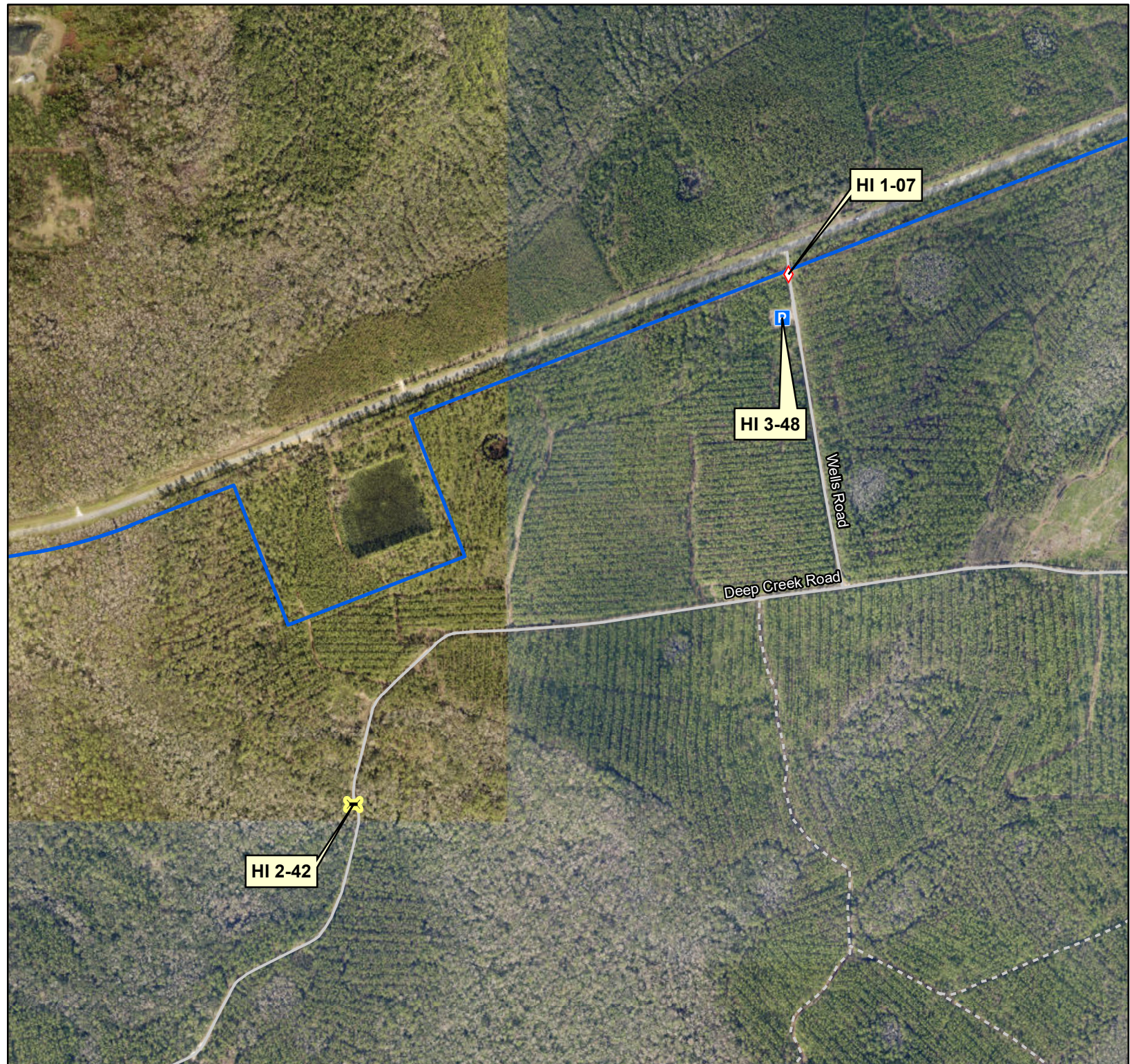
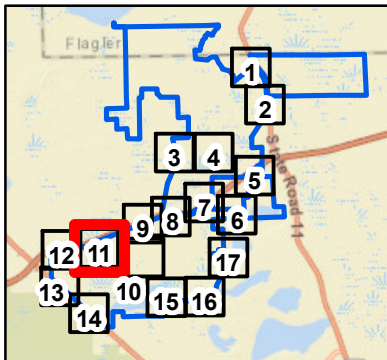
**Legend**

**Service Mowing Feature**

-  Bridge
-  Gate
-  Parking
-  Primary Road
-  Secondary Road
-  Management Area Boundary

Map 11 of 17

**Map Location**





Heart Island  
Conservation Area  
Service Mowing  
September 2019





0 0.1 0.2 Miles

1:9,230



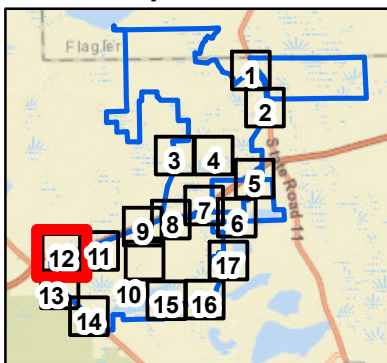
**Legend**

**Service Mowing Feature**

-  Gate
-  Primary Road
-  Secondary Road
-  Management Area Boundary

Map 12 of 17

**Map Location**





Heart Island  
Conservation Area  
Service Mowing  
September 2019







0 0.1 0.2 Miles

1:9,230



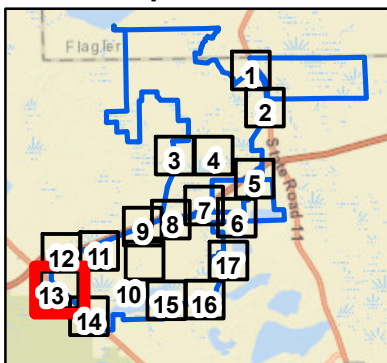
**Legend**

**Service Mowing Feature**

-  Kiosk
-  Parking
-  Sign
-  Primary Road
-  Secondary Road
-  Management Area Boundary

Map 13 of 17

**Map Location**





Heart Island  
Conservation Area  
Service Mowing  
September 2019





0 0.1 0.2 Miles

1:9,230



**Legend**

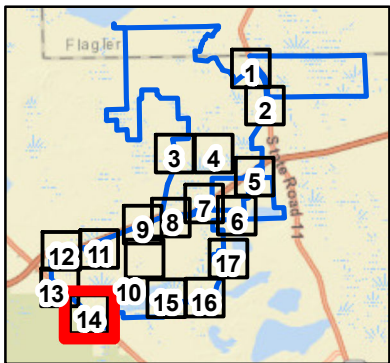
**Service Mowing Feature**

-  Gate
-  Primary Road
-  Secondary Road
-  Management Area Boundary



Map 14 of 17

**Map Location**





Heart Island  
Conservation Area  
Service Mowing  
September 2019

0 0.1 0.2 Miles

1:9,230



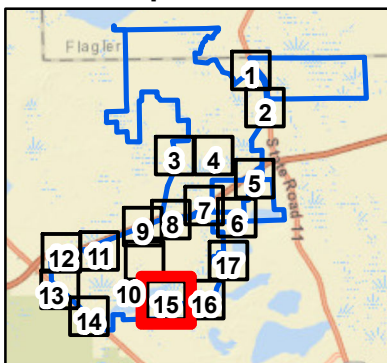
**Legend**

**Service Mowing Feature**

- Building/Shelter
- ▲ Hiking Walkway
- Primary Road
- Secondary Road
- Management Area Boundary

Map 15 of 17

**Map Location**





Heart Island  
Conservation Area  
Service Mowing  
September 2019










0 0.1 0.2 Miles

1:9,230



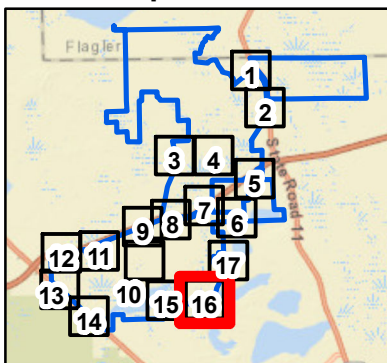
**Legend**

**Service Mowing Feature**

-  Building/Shelter
-  Gate
-  Hiking Walkway
-  Kiosk
-  Parking
-  Sign
-  Primary Road
-  Secondary Road
-  Management Area Boundary

Map 16 of 17

**Map Location**





Heart Island  
Conservation Area  
Service Mowing  
September 2019





0 0.1 0.2 Miles

1:9,230



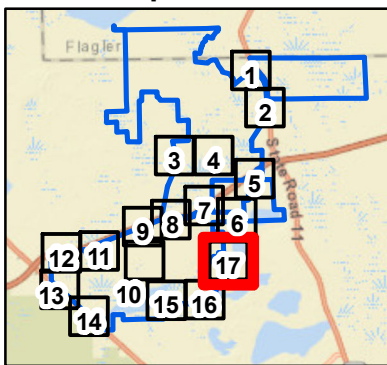
**Legend**

**Service Mowing Feature**

-  Hiking Walkway
-  Primary Road
-  Secondary Road
-  Management Area Boundary

Map 17 of 17

**Map Location**





### Service Point Mowing Locations

**Total Square Footage:** 353,755



Lake George  
Conservation Area  
Service Mowing  
September 2019



0 0.1 0.2 Miles

1:9,230



**Legend**

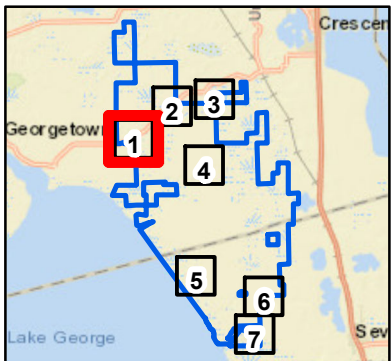
**Service Mowing Feature**

-  Gate
-  Paved Road
-  Primary Road
-  Secondary Road
-  Management Area Boundary

Map Page

1 of 7

Map Location





Lake George  
Conservation Area  
Service Mowing  
September 2019



0 0.1 0.2 Miles

1:9,230



**Legend**

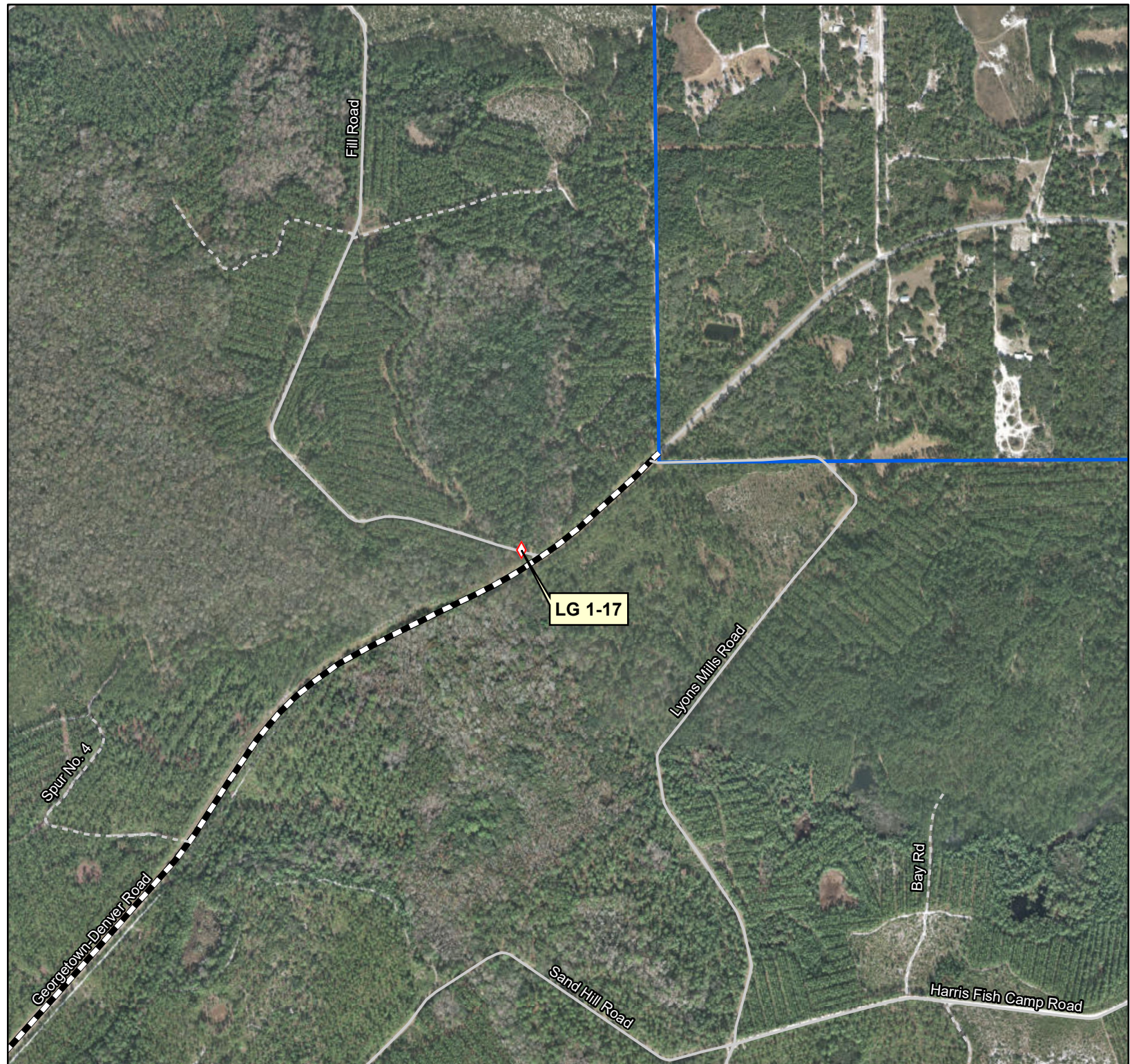
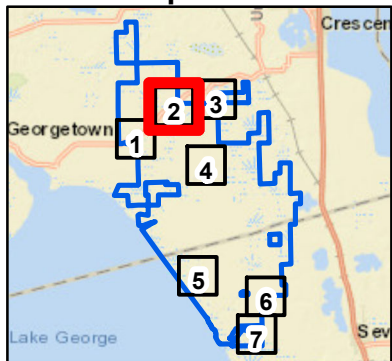
**Service Mowing Feature**

-  Gate
-  Paved Road
-  Primary Road
-  Secondary Road
-  Management Area Boundary

**Map Page**

2 of 7

**Map Location**





Lake George  
Conservation Area  
Service Mowing  
September 2019





0 0.1 0.2 Miles

1:9,230



**Legend**

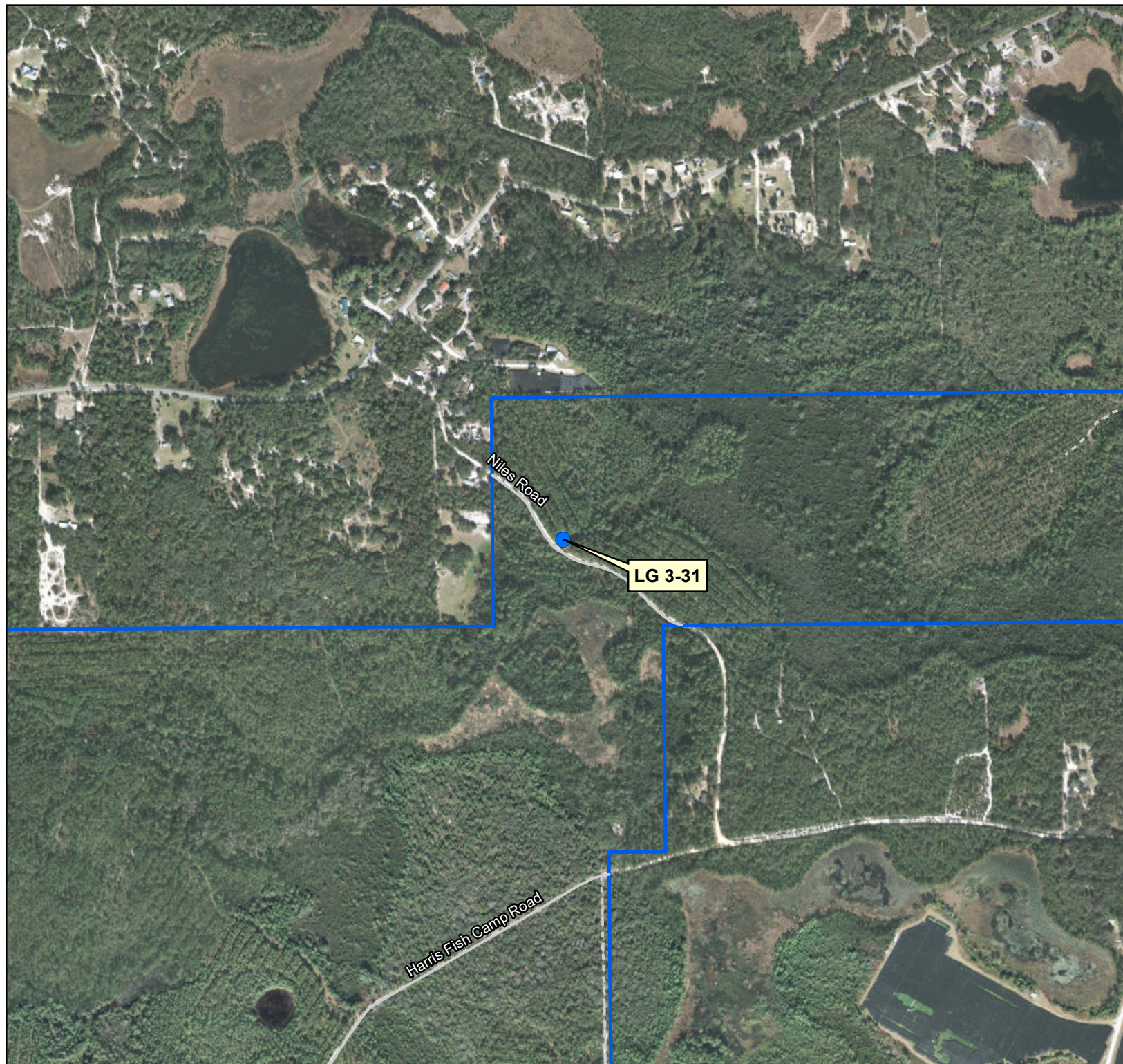
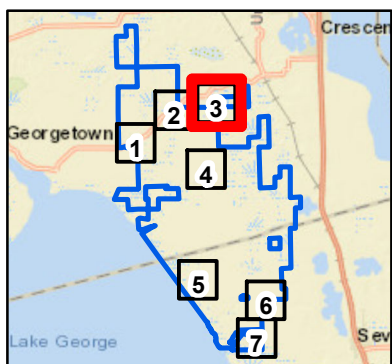
**Service Mowing Feature**

-  Monitoring Well
-  Primary Road
-  Secondary Road
-  Management Area Boundary

**Map Page**

3 of 7

**Map Location**





Lake George  
Conservation Area  
Service Mowing  
September 2019











0 0.1 0.2 Miles

1:9,230



**Legend**

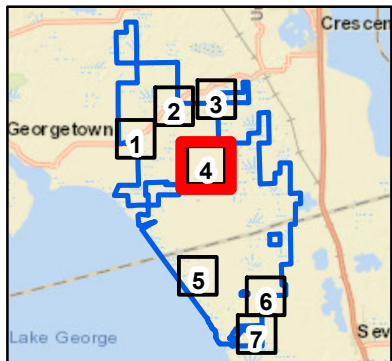
**Service Mowing Feature**

-  Building/Shelter
-  Camp Site
-  Gate
-  Parking
-  Porta-Potty
-  Sign
-  Telemetry Station
-  Primary Road
-  Secondary Road
-  Management Area Boundary

**Map Page**

4 of 7

**Map Location**





Lake George  
Conservation Area  
Service Mowing  
September 2019







0 0.1 0.2 Miles

1:9,230



**Legend**

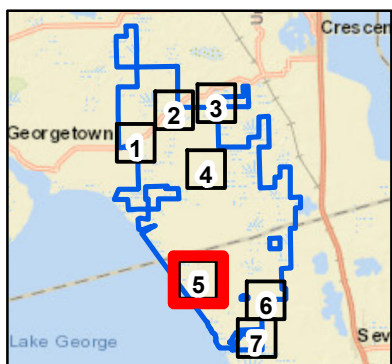
**Service Mowing Feature**

-  Camp Site
-  Gate
-  Sign
-  Primary Road
-  Secondary Road
-  Management Area Boundary

**Map Page**

5 of 7

**Map Location**





Lake George  
Conservation Area  
Service Mowing  
September 2019

0 0.1 0.2 Miles

1:9,230



**Legend**

**Service Mowing Feature**

- Building/Shelter
- ◇ Gate
- ? Kiosk
- Other (see comments)
- Pump

— Primary Road

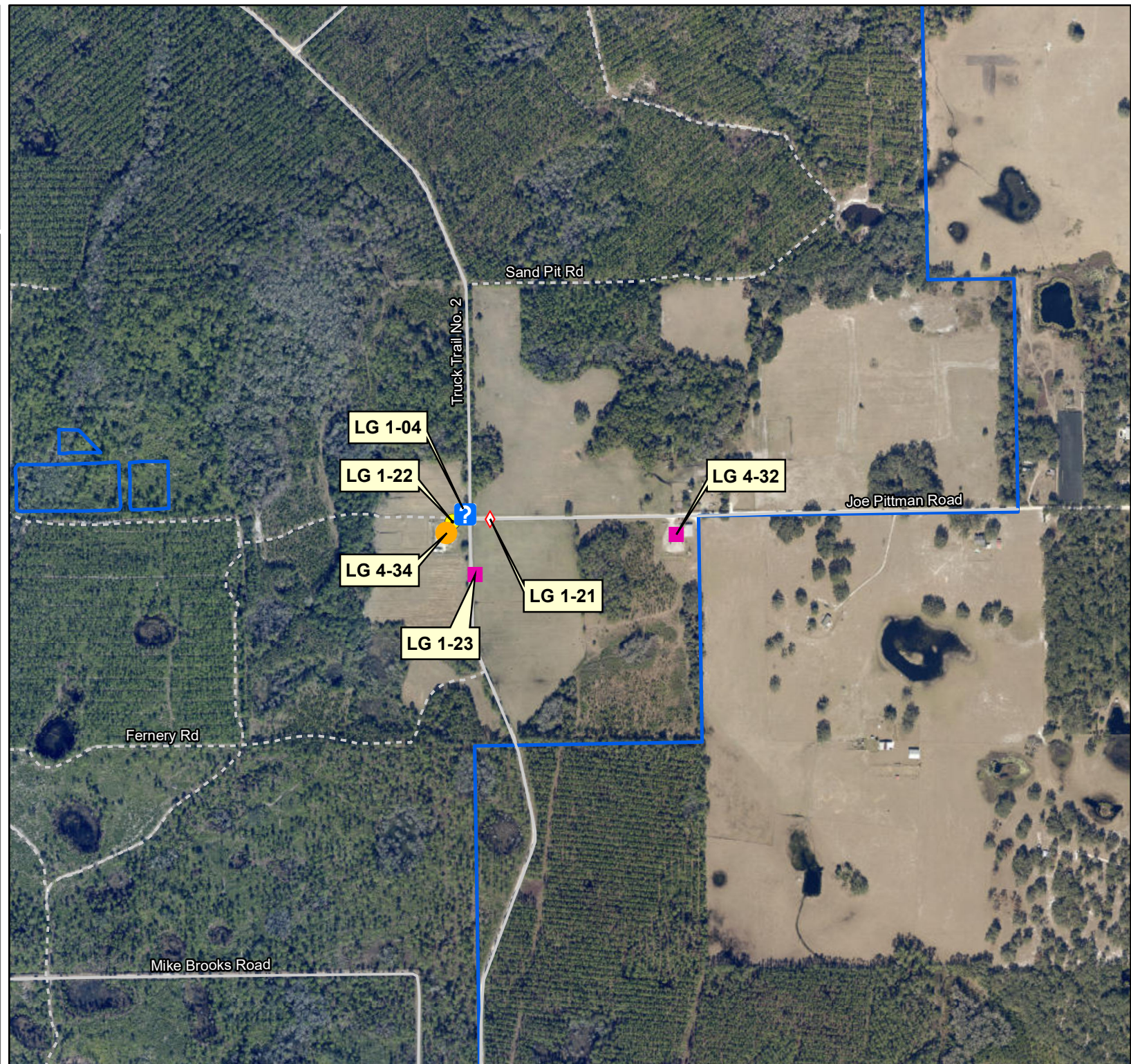
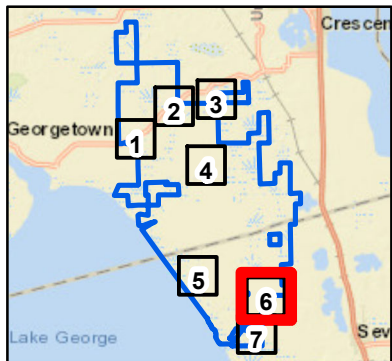
- - - Secondary Road

Management Area Boundary

**Map Page**

6 of 7

**Map Location**





# Lake George Conservation Area Service Mowing September 2019

0 0.1 0.2 Miles

1:9,230



## Legend

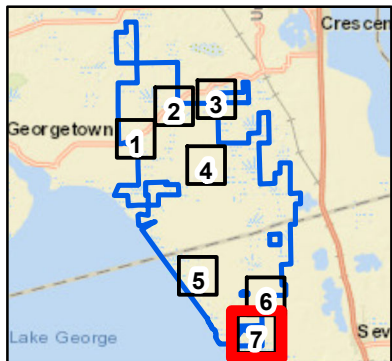
### Service Mowing Feature

- Building/Shelter
- ▲ Camp Site
- ◇ Gate
- ? Kiosk
- P Parking
- Porta-Potty
- Pump
- + Sign
- Paved Road
- Primary Road
- Secondary Road
- Management Area Boundary

## Map Page

7 of 7

## Map Location





## Service Point Mowing Locations

**Total Square Footage:** 195,940



Lake Norris  
Conservation Area  
Service Mowing  
September 2019





0 0.1 0.2 Miles

1:9,230



**Legend**

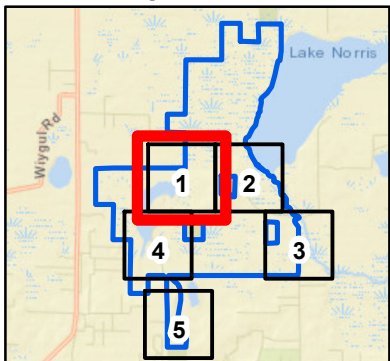
**Service Mowing Feature**

-  Gate
-  Primary Road
-  Secondary Road
-  Management Area Boundary

**Map Page**

1 of 5

**Map Location**





Lake Norris  
Conservation Area  
Service Mowing  
September 2019












0 0.1 0.2 Miles

1:9,230



**Legend**

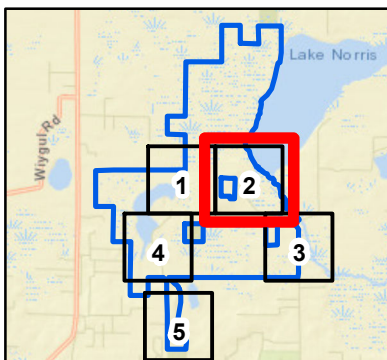
**Service Mowing Feature**

-  Boat Ramp
-  Bridge
-  Building/Shelter
-  Camp Site
-  Gate
-  Kiosk
-  Parking
-  Pump
-  Primary Road
-  Secondary Road
-  Management Area Boundary

**Map Page**

2 of 5

**Map Location**





Lake Norris  
Conservation Area  
Service Mowing  
September 2019











0 0.1 0.2 Miles

1:9,230



**Legend**

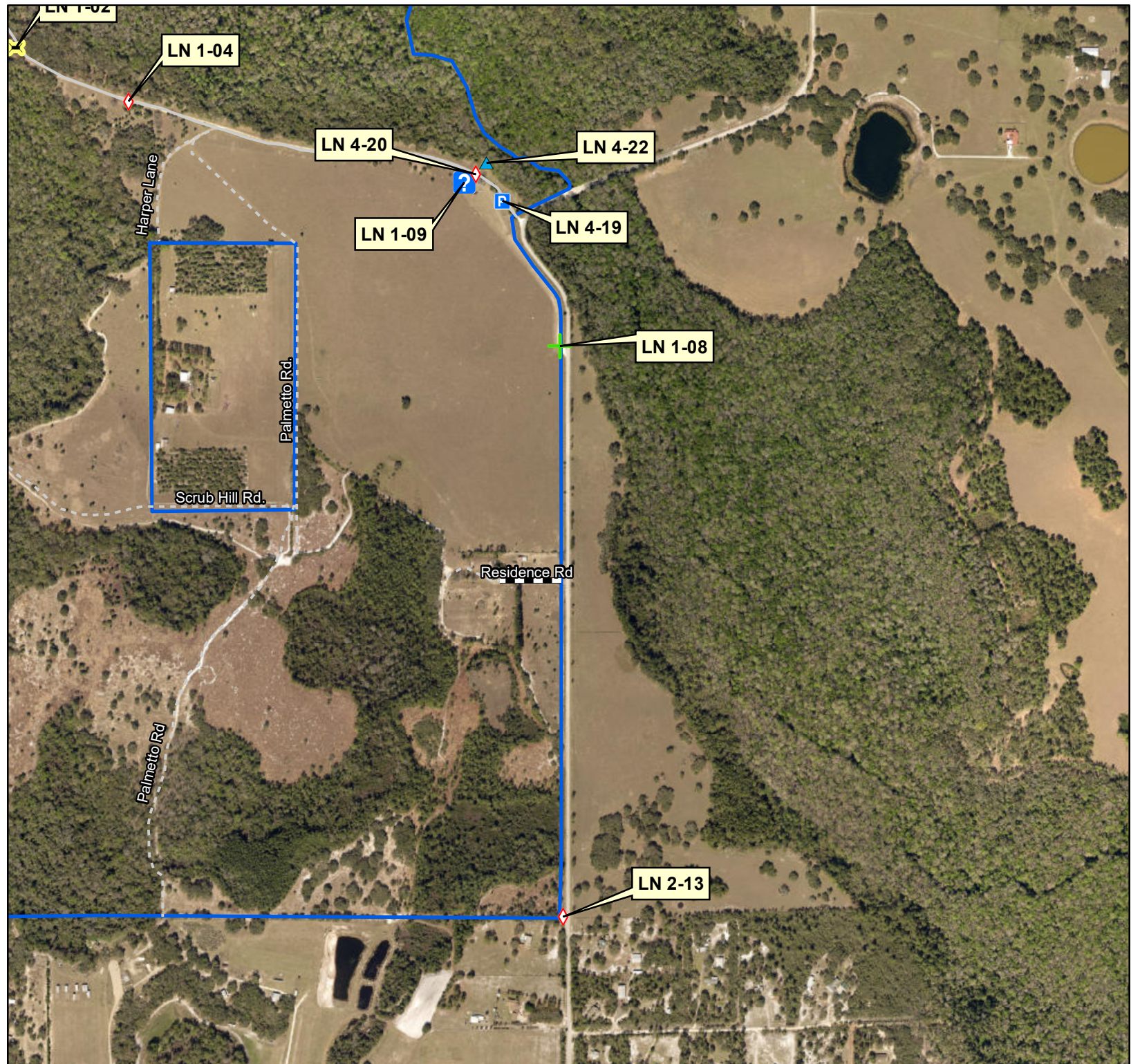
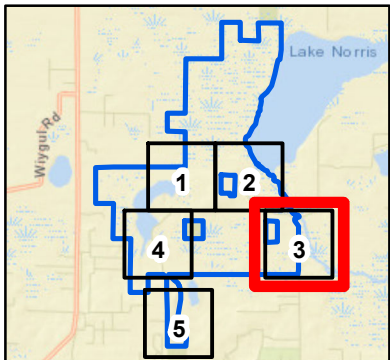
**Service Mowing Feature**

-  Boat Ramp
-  Bridge
-  Gate
-  Kiosk
-  Parking
-  Sign
-  Paved Road
-  Primary Road
-  Secondary Road
-  Management Area Boundary

**Map Page**

3 of 5

**Map Location**





Lake Norris  
Conservation Area  
Service Mowing  
September 2019

0 0.1 0.2 Miles

1:9,230



**Legend**

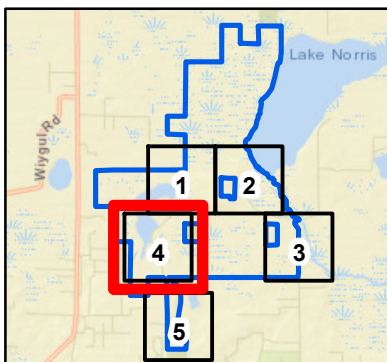
**Service Mowing Feature**

-  Boat Ramp
-  Gate
-  Primary Road
-  Secondary Road
-  Management Area Boundary

**Map Page**

4 of 5

**Map Location**





Lake Norris  
Conservation Area  
Service Mowing  
September 2019









0 0.1 0.2 Miles

1:9,230



**Legend**

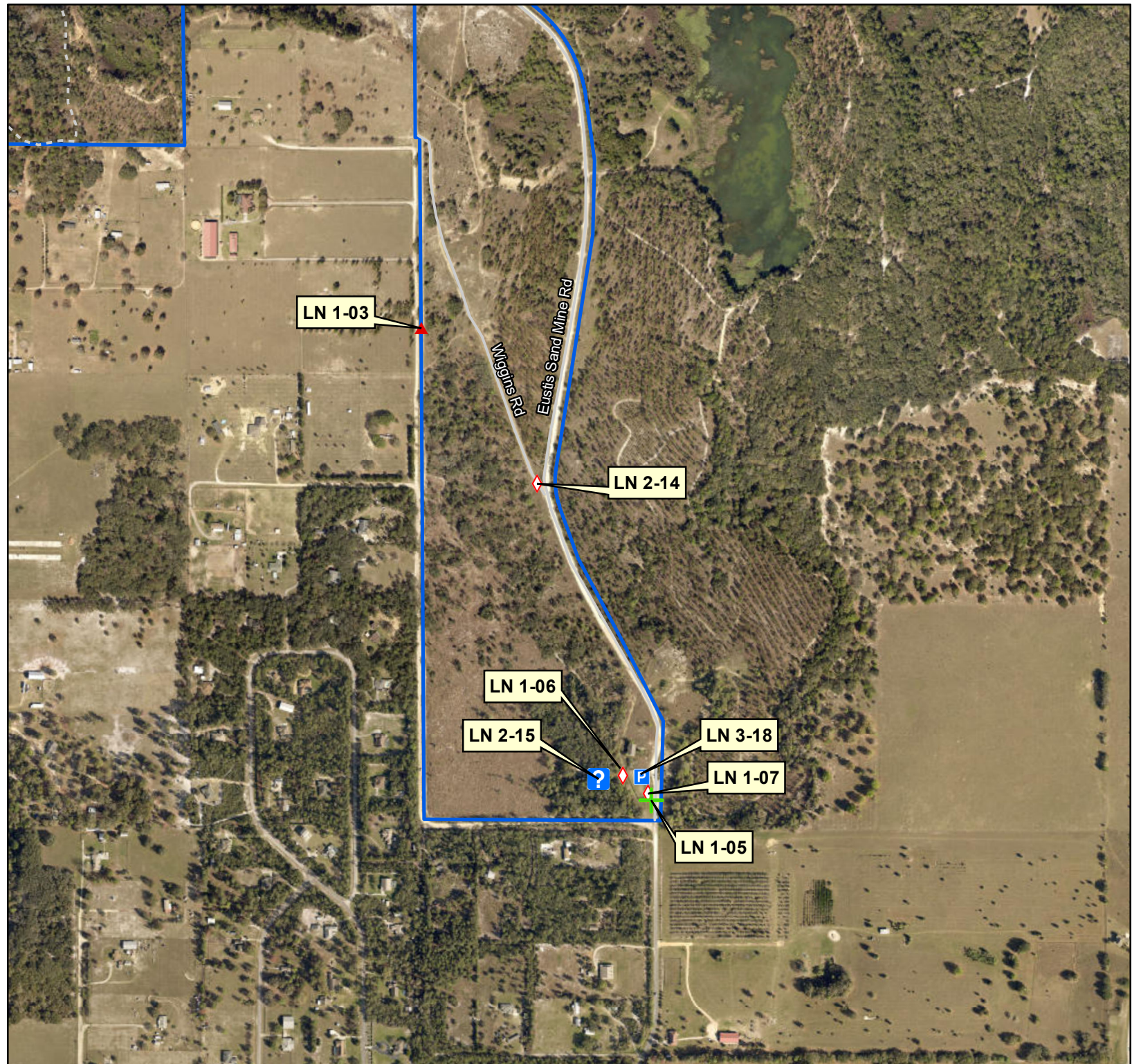
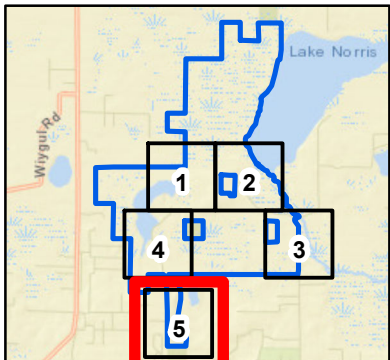
**Service Mowing Feature**

-  Gate
-  Hiking Walkway
-  Kiosk
-  Parking
-  Sign
-  Primary Road
-  Secondary Road
-  Management Area Boundary

Map Page

5 of 5

Map Location





## Ocklawaha Prairie Restoration Area

### Area Mowing Locations

Identifier	Map Page	Type of Feature	Frequency	Description of Mowing Needs	Features Present in mowing area for string trimmer	Estimate of Sq. Footage	Estimated Number of Cuts per Year
OP 1-01	2	Culvert	Modified Semi-Monthly	Standard Feature Mowing	N/A	80	13
OP 1-02	7	Gate	Modified Semi-Monthly	Standard Feature Mowing	N/A	220	13
OP 1-03	7	Culvert	Modified Semi-Monthly	Standard Feature Mowing	N/A	80	13
OP 1-04	5	Culvert	Modified Semi-Monthly	Standard Feature Mowing	N/A	80	13
OP 1-05	3	Culvert	Modified Semi-Monthly	Standard Feature Mowing	N/A	80	13
OP 1-06	4	Culvert	Modified Semi-Monthly	Standard Feature Mowing	N/A	80	13
OP 1-07	3	Culvert	Modified Semi-Monthly	Standard Feature Mowing	N/A	80	13
OP 1-08	7	Culvert	Modified Semi-Monthly	Standard Feature Mowing	N/A	80	13
OP 1-09	7	Culvert	Modified Semi-Monthly	Standard Feature Mowing	N/A	80	13
OP 1-10	6	Culvert	Modified Semi-Monthly	Standard Feature Mowing	N/A	80	13
OP 1-11	6	Culvert	Modified Semi-Monthly	Standard Feature Mowing	N/A	80	13
OP 1-12	2	Culvert	Modified Semi-Monthly	Standard Feature Mowing	N/A	80	13
OP 1-13	8	Culvert	Modified Semi-Monthly	Standard Feature Mowing	N/A	80	13
OP 1-14	5	Culvert	Modified Semi-Monthly	Standard Feature Mowing	N/A	80	13
OP 1-15	5	Culvert	Modified Semi-Monthly	Standard Feature Mowing	N/A	80	13
OP 1-16	4	Culvert	Modified Semi-Monthly	Standard Feature Mowing	N/A	80	13
OP 1-17	4	Culvert	Modified Semi-Monthly	Standard Feature Mowing	N/A	80	13
OP 1-18	4	Culvert	Modified Semi-Monthly	Standard Feature Mowing	N/A	80	13
OP 1-19	4	Culvert	Modified Semi-Monthly	Standard Feature Mowing	N/A	80	13
OP 1-20	8	Culvert	Modified Semi-Monthly	Standard Feature Mowing	N/A	80	13
OP 1-21	7	Culvert	Modified Semi-Monthly	Standard Feature Mowing	N/A	80	13
OP 1-22	3	Culvert	Modified Semi-Monthly	Standard Feature Mowing	N/A	80	13
OP 1-23	3	Culvert	Modified Semi-Monthly	Standard Feature Mowing	N/A	80	13
OP 1-24	7	Culvert	Modified Semi-Monthly	Standard Feature Mowing	N/A	80	13
OP 1-25	2	Culvert	Modified Semi-Monthly	Standard Feature Mowing	N/A	80	13
OP 1-26	5	Culvert	Modified Semi-Monthly	Standard Feature Mowing	N/A	80	13
OP 1-27	6	Gate	Modified Semi-Monthly	Standard Feature Mowing	Included in OP 3-50	0	13
OP 1-28	9	Gate	Modified Semi-Monthly	Standard Feature Mowing	Included in OP 3-51	0	13
OP 1-29	1	Building/Shelter	Modified Semi-Monthly	Standard Feature Mowing	Trail Shelter	160	13
OP 1-30	6	Kiosk	Modified Semi-Monthly	Standard Feature Mowing	N/A	120	13
OP 1-31	4	Telemetry Station	Modified Semi-Monthly	Standard Feature Mowing	N/A	225	13
OP 1-32	3	Culvert	Modified Semi-Monthly	Standard Feature Mowing	N/A	80	13
OP 1-33	3	Culvert	Modified Semi-Monthly	Standard Feature Mowing	N/A	80	13
OP 1-34	9	Sign	Modified Semi-Monthly	Standard Feature Mowing	N/A	80	13
OP 2-35	6	Water Control Structure	Modified Semi-Monthly	Standard Feature Mowing	N/A	300	13
OP 2-36	2	Water Control Structure	Modified Semi-Monthly	Standard Feature Mowing	N/A	150	13



## Ocklawaha Prairie Restoration Area

### Area Mowing Locations

Identifier	Map Page	Type of Feature	Frequency	Description of Mowing Needs	Features Present in mowing area for string trimmer	Estimate of Sq. Footage	Estimated Number of Cuts per Year
OP 1-37	6	Telemetry Station	Modified Semi-Monthly	Standard Feature Mowing	N/A	225	13
OP 1-38	6	Kiosk	Modified Semi-Monthly	Standard Feature Mowing	N/A	120	13
OP 1-40	7	Sign	Modified Semi-Monthly	Standard Feature Mowing	N/A	80	13
OP 1-41	9	Kiosk	Modified Semi-Monthly	Standard Feature Mowing	N/A	120	13
OP 1-42	6	Gate	Modified Semi-Monthly	Standard Feature Mowing	N/A	220	13
OP 1-43	7	Gate	Modified Semi-Monthly	Standard Feature Mowing	N/A	220	13
OP 3-44	10	Gate	Modified Semi-Monthly	Standard Feature Mowing	Gate and board fence	1,500	13
OP 3-45	7	Building/Shelter	Modified Semi-Monthly	Standard Feature Mowing	Observation Tower	1,500	13
OP 3-46	9	Gate	Modified Semi-Monthly	Open Area Mowing	Gate and board fence	1,200	13
OP 3-47	4	Boat Ramp	Modified Semi-Monthly	Open Area Mowing	N/A	1,200	13
OP 3-48	1	Boat Ramp	Modified Semi-Monthly	Open Area Mowing	N/A	1,200	13
OP 3-49	4	Camp Site	Modified Semi-Monthly	Open Area Mowing	N/A	24,750	13
OP 3-50	7	Parking	Modified Semi-Monthly	Open Area Mowing	North Parking Gate OP 1-27	45,864	13
OP 3-51	9	Parking	Modified Semi-Monthly	Open Area Mowing	West Parking, Board Fencing and Gate OP 1-28	30,621	13
OP 3-52	8	Parking	Modified Semi-Monthly	Open Area Mowing	East Parking, Board Fencing and Gates OP 3-53 and OP 3-54	45,000	13
OP 3-53	8	Gate	Modified Semi-Monthly	Standard Feature Mowing	N/A	0	13
OP 3-54	8	Gate	Modified Semi-Monthly	Standard Feature Mowing	N/A	0	13
<b>Total Square Footage:</b>						<b>157,235</b>	



Ocklawaha Prairie  
Restoration Area  
Service Mowing  
September 2019

0 0.1 0.2 Miles

1:9,230



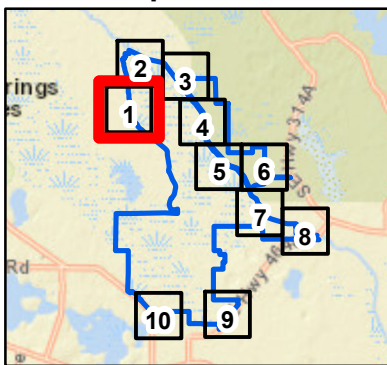
**Legend**

**Service Mowing Feature**

-  Boat Ramp
-  Building/Shelter
-  Primary Road
-  Management Area Boundary

Map 1 of 10

**Map Location**





Ocklawaha Prairie  
Restoration Area  
Service Mowing  
September 2019





0 0.1 0.2 Miles

1:9,230



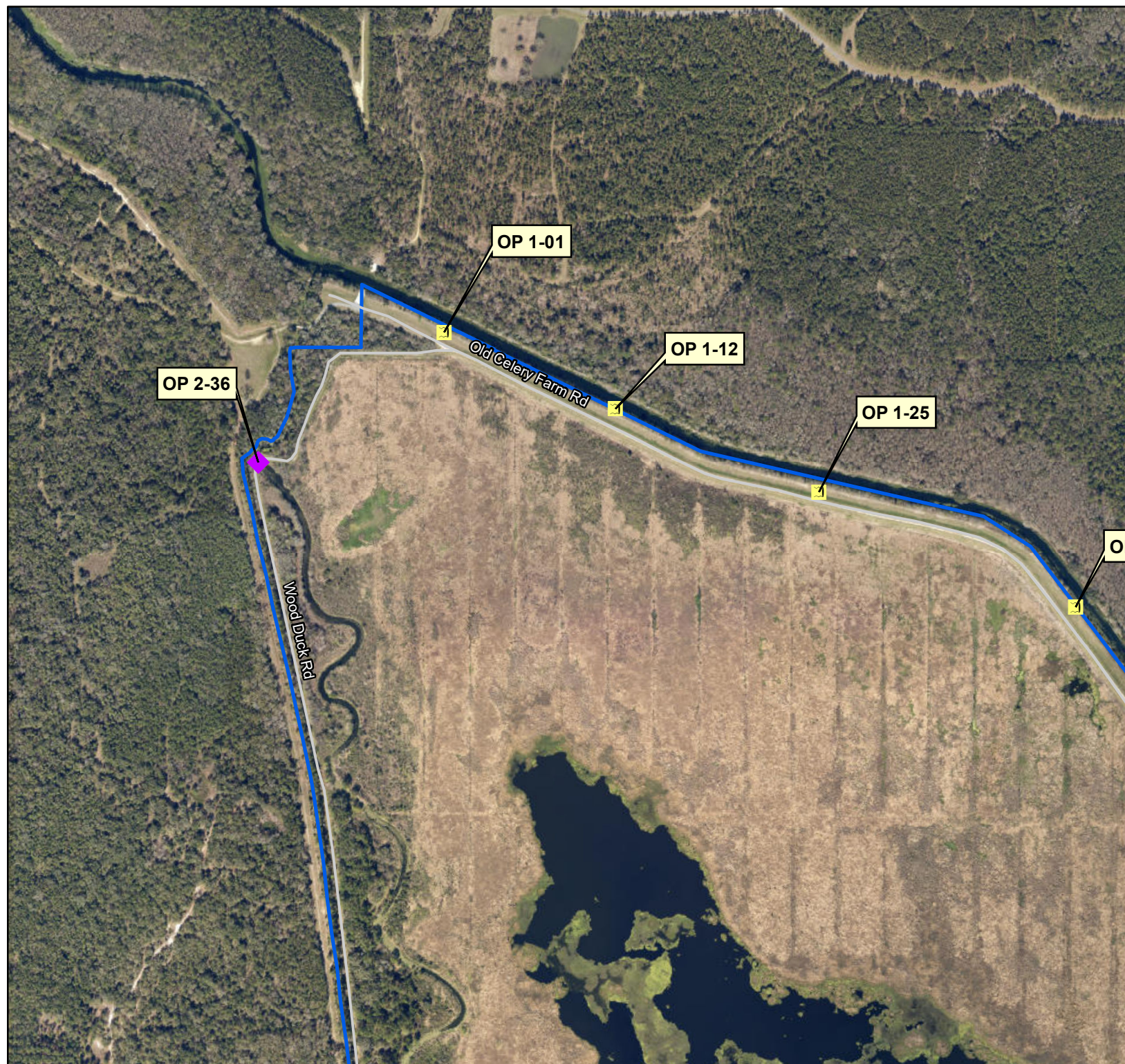
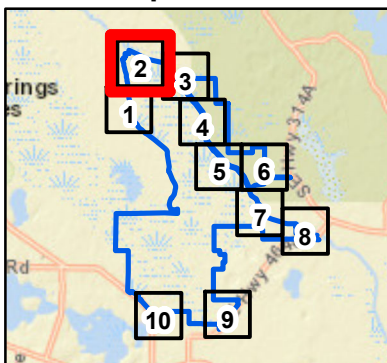
**Legend**

**Service Mowing Feature**

-  Culvert
-  Water Control Structure
-  Primary Road
-  Management Area Boundary

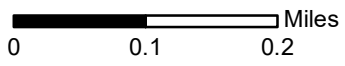
Map 2 of 10

**Map Location**





Ocklawaha Prairie  
Restoration Area  
Service Mowing  
September 2019







1:9,230



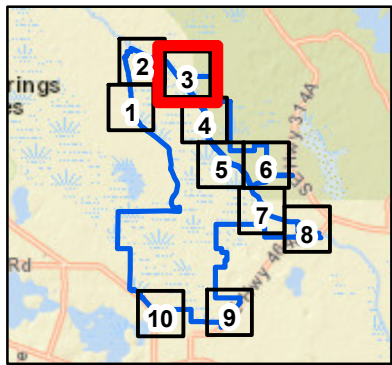
**Legend**

**Service Mowing Feature**

-  Culvert
-  Primary Road
-  Secondary Road
-  Management Area Boundary

Map 3 of 10

**Map Location**





Ocklawaha Prairie  
Restoration Area  
Service Mowing  
September 2019




0 0.1 0.2 Miles

1:9,230



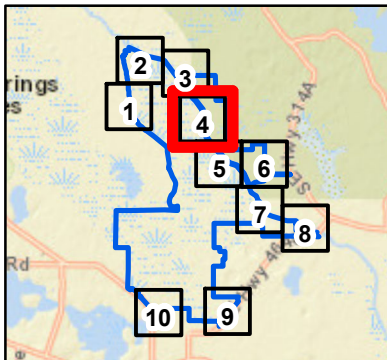
**Legend**

**Service Mowing Feature**

-  Boat Ramp
-  Camp Site
-  Culvert
-  Telemetry Station
-  Primary Road
-  Secondary Road
-  Management Area Boundary

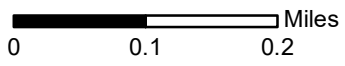
Map 4 of 10

**Map Location**





Ocklawaha Prairie  
Restoration Area  
Service Mowing  
September 2019




1:9,230



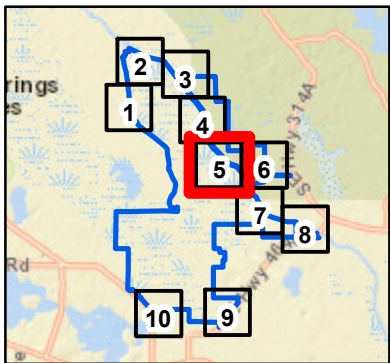
Legend

Service Mowing Feature

-  Camp Site
-  Culvert
-  Hiking Walkway
-  Kiosk
-  Observation Tower
-  Telemetry Station
-  Water Control Structure
-  Primary Road
-  Management Area Boundary

Map 5 of 10

Map Location





Ocklawaha Prairie  
Restoration Area  
Service Mowing  
September 2019













0 0.1 0.2 Miles

1:9,230



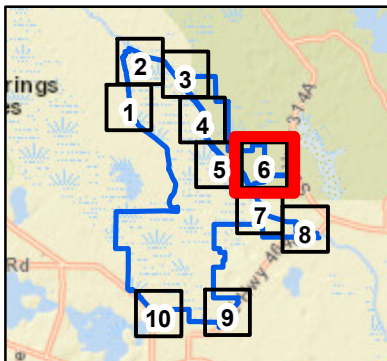
**Legend**

**Service Mowing Feature**

-  Culvert
-  Gate
-  Hiking Walkway
-  Kiosk
-  Observation Tower
-  Parking
-  Sign
-  Telemetry Station
-  Water Control Structure
-  Primary Road
-  Secondary Road
-  Management Area Boundary

Map 6 of 10

**Map Location**





Ocklawaha Prairie  
Restoration Area  
Service Mowing  
September 2019

A scale bar showing distances in miles, with markings for 0, 0.1, and 0.2. A north arrow is located in the bottom right corner.

1:9,230

Ocklawaha Prairie  
Restoration Area  
Service Mowing  
September 2019

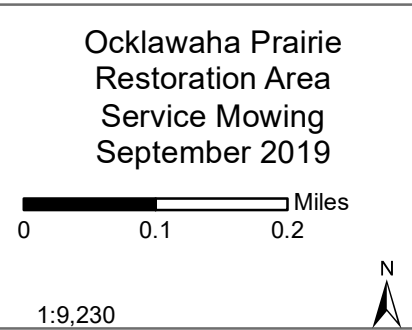
A scale bar showing distances in miles, with markings for 0, 0.1, and 0.2. A north arrow is located in the bottom right corner.

1:9,230

Ocklawaha Prairie  
Restoration Area  
Service Mowing  
September 2019

A scale bar showing distances in miles, with markings for 0, 0.1, and 0.2. A north arrow is located in the bottom right corner.

1:9,230



Ocklawaha Prairie  
Restoration Area  
Service Mowing  
September 2019

A scale bar showing distances in miles, with markings for 0, 0.1, and 0.2. A north arrow is located in the bottom right corner.

1:9,230

Ocklawaha Prairie  
Restoration Area  
Service Mowing  
September 2019

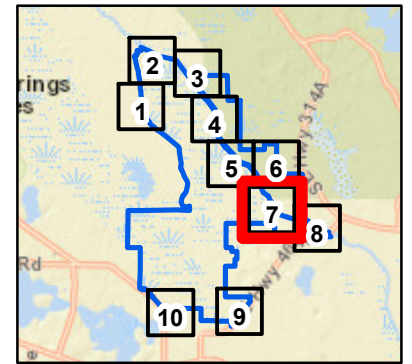
A scale bar showing distances in miles, with markings for 0, 0.1, and 0.2. A north arrow is located in the bottom right corner.

1:9,230

- Ocklawaha Prairie  
Restoration Area  
Service Mowing  
September 2019
- 
- A scale bar showing distances in miles, with markings for 0, 0.1, and 0.2. A north arrow is located in the bottom right corner.
- 1:9,230

Map 7 of 10

### Map Location





Ocklawaha Prairie  
Restoration Area  
Service Mowing  
September 2019









0 0.1 0.2 Miles

1:9,230



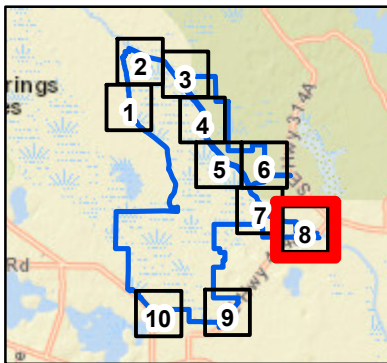
**Legend**

**Service Mowing Feature**

-  Culvert
-  Gate
-  Other (see comments)
-  Parking
-  Paved Road
-  Primary Road
-  Secondary Road
-  Management Area Boundary

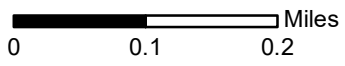
Map 8 of 10

**Map Location**





Ocklawaha Prairie  
Restoration Area  
Service Mowing  
September 2019










1:9,230



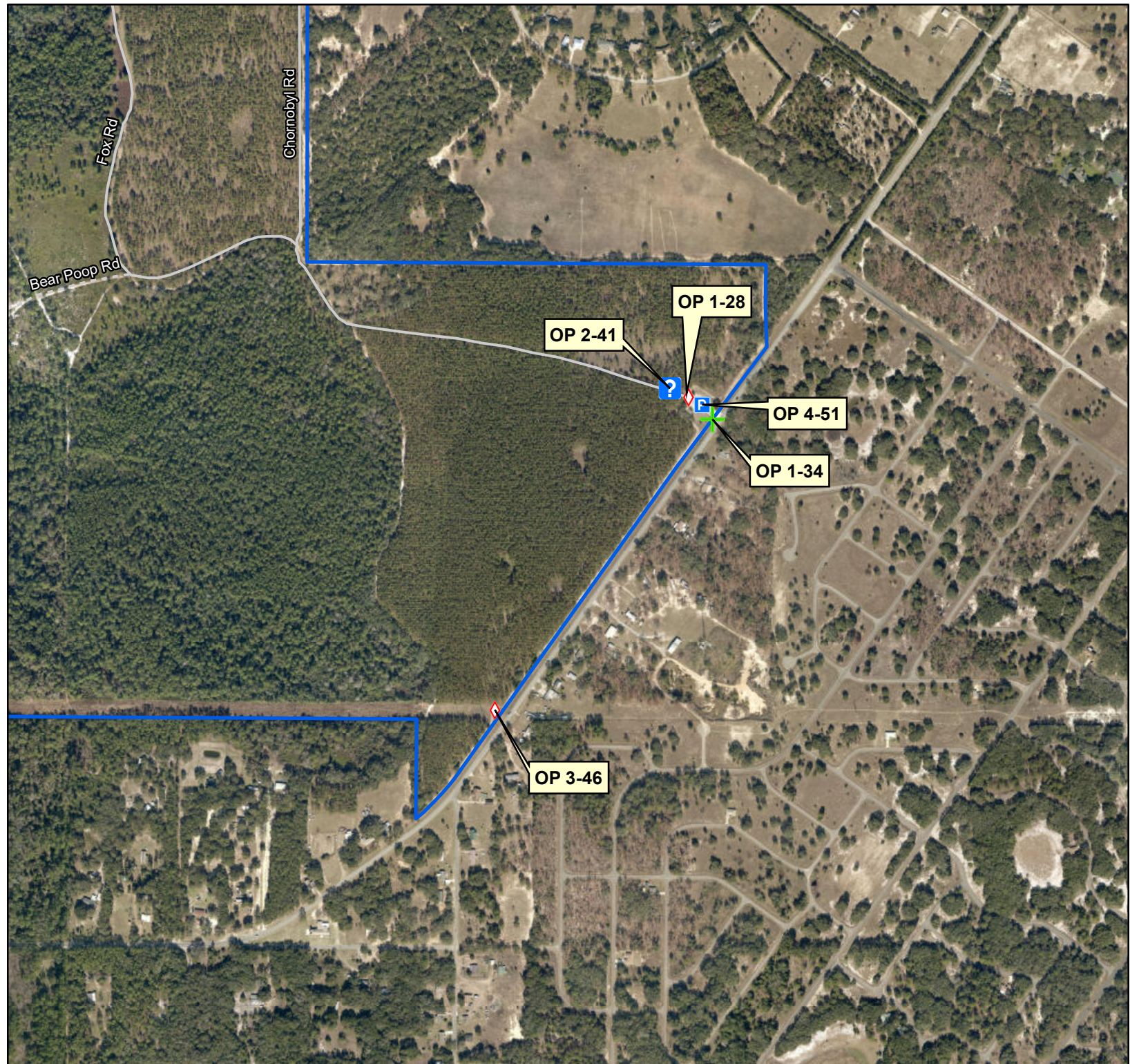
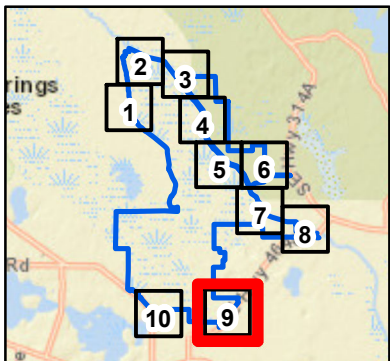
**Legend**

**Service Mowing Feature**

-  Gate
-  Kiosk
-  Parking
-  Sign
-  Primary Road
-  Secondary Road
-  Management Area Boundary

Map 9 of 10

**Map Location**





Ocklawaha Prairie  
Restoration Area  
Service Mowing  
September 2019





0 0.1 0.2 Miles

1:9,230



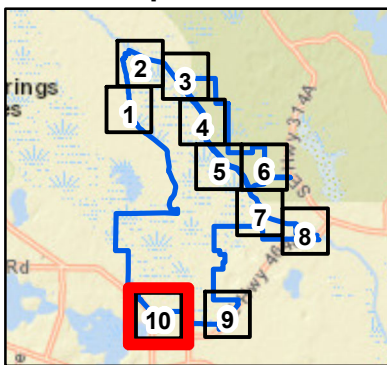
**Legend**

**Service Mowing Feature**

-  Gate
-  Primary Road
-  Secondary Road
-  Management Area Boundary

Map 10 of 10

**Map Location**





## Sunnyhill Restoration Area

### Service Area Mowing Locations

Identifier	Map Page	Type of Feature	Frequency	Description of Mowing Needs	Features Present in mowing area for string trimmer	Estimate of Sq. Footage	Estimated Number of Cuts per Year
SH1-01	8	Gate	Modified Semi-Monthly	Standard Feature Mowing	Included in SH 3-47	0	13
SH1-02	9	Water Control Structure	Modified Semi-Monthly	Standard Feature Mowing	N/A	100	13
SH1-03	1	Gate	Modified Semi-Monthly	Standard Feature Mowing	N/A	220	13
SH1-04	4	Gate	Modified Semi-Monthly	Standard Feature Mowing	Included in SH 3-46	0	13
SH1-05	10	Gate	Modified Semi-Monthly	Standard Feature Mowing	N/A	220	13
SH1-06	10	Gate	Modified Semi-Monthly	Standard Feature Mowing	N/A	220	13
SH1-07	10	Gate	Modified Semi-Monthly	Standard Feature Mowing	N/A	220	13
SH1-08	9	Telemetry Station	Modified Semi-Monthly	Standard Feature Mowing	N/A	225	13
SH1-09	10	Kiosk	Modified Semi-Monthly	Standard Feature Mowing	N/A	120	13
SH1-11	5	Gate	Modified Semi-Monthly	Standard Feature Mowing	Included in SH 3-45	0	13
SH1-12	5	Hiking Walkway	Modified Semi-Monthly	Standard Feature Mowing	N/A	80	13
SH1-13	9, 10	Gate	Modified Semi-Monthly	Standard Feature Mowing	N/A	220	13
SH1-14	9, 10	Gate	Modified Semi-Monthly	Standard Feature Mowing	N/A	220	13
SH1-15	9, 10	Gate	Modified Semi-Monthly	Standard Feature Mowing	N/A	220	13
SH1-16	4	Sign	Modified Semi-Monthly	Standard Feature Mowing	Included in SH 4-48	0	13
SH1-17	4	Building/Shelter	Modified Semi-Monthly	Standard Feature Mowing	Included in SH 3-46	0	13
SH1-18	8	Sign	Modified Semi-Monthly	Standard Feature Mowing	Included in SH 3-47	0	13
SH1-19	11	Gate	Modified Semi-Monthly	Standard Feature Mowing	Included in SH 4-50	0	13
SH1-20	11	Sign	Modified Semi-Monthly	Standard Feature Mowing	Included in SH 4-50	0	13
SH1-21	11	Kiosk	Modified Semi-Monthly	Standard Feature Mowing	N/A	120	13
SH2-22	5	Water Control Structure	Modified Semi-Monthly	Standard Feature Mowing	N/A	150	13
SH2-23	2	Water Control Structure	Modified Semi-Monthly	Standard Feature Mowing	N/A	250	13
SH2-24		Water Control Structure	Modified Semi-Monthly	Standard Feature Mowing	N/A	300	13
SH2-25	5	Pump	Modified Semi-Monthly	Standard Feature Mowing	Alum Tanks	800	13
SH2-26	8	Kiosk	Modified Semi-Monthly	Standard Feature Mowing	N/A	120	13
SH2-27	6	Building/Shelter	Modified Semi-Monthly	Standard Feature Mowing	Weather Shelter	400	13
SH2-28	9	Observation Tower	Modified Semi-Monthly	Standard Feature Mowing	N/A	1,500	13
SH2-29	4	Kiosk	Modified Semi-Monthly	Standard Feature Mowing	N/A	120	13
SH2-30	3	Gate	Modified Semi-Monthly	Standard Feature Mowing	N/A	220	13
SH2-31	2	Gate	Modified Semi-Monthly	Standard Feature Mowing	N/A	220	13
SH2-32	2	Telemetry Station	Modified Semi-Monthly	Standard Feature Mowing	N/A	425	13
SH2-33	9	Water Control Structure	Modified Semi-Monthly	Standard Feature Mowing	N/A	150	13



## Sunnyhill Restoration Area

### Service Area Mowing Locations

Identifier	Map Page	Type of Feature	Frequency	Description of Mowing Needs	Features Present in mowing area for string trimmer	Estimate of Sq. Footage	Estimated Number of Cuts per Year
SH3-34	10	Sign	Modified Semi-Monthly	Standard Feature Mowing / Open Area Mowing	Front Entrance, Property Sign, Stop Sign, Mail Box, Fence Line	15,000	13
SH2-35	8	Hiking Walkway	Modified Semi-Monthly	Standard Feature Mowing	N/A	220	13
SH2-36	11	Gate	Modified Semi-Monthly	Standard Feature Mowing	N/A	220	13
SH2-37	12	Gate	Modified Semi-Monthly	Standard Feature Mowing	N/A	220	13
SH2-38	12	Gate	Modified Semi-Monthly	Standard Feature Mowing	N/A	1,500	13
SH3-39	7	Gate	Modified Semi-Monthly	Standard Feature Mowing	Hiking Walkway	1,500	13
SH3-40	7	Gate	Modified Semi-Monthly	Standard Feature Mowing	Hiking Walkway	1,500	13
SH3-41	3	Gate	Modified Semi-Monthly	Standard Feature Mowing	Hiking Walkway	1,500	13
SH3-42	5	Gate	Modified Semi-Monthly	Standard Feature Mowing	Hiking Walkway	3,500	13
SH3-43	4	Gate	Modified Semi-Monthly	Standard Feature Mowing	N/A	2,100	13
SH 4-44	10	Other	Modified Semi-Monthly	Open Area Mowing	Included in SH 4-54	0	13
SH3-45	5	Parking	Modified Semi-Monthly	Open Area Mowing	Gate SH 1-11 and hiking walkway	3,500	13
SH 4-46	4	Camp Site	Modified Semi-Monthly	Open Area Mowing	Bench, Pavilion SH 1-17, fire ring, well	43,560	13
SH 4-47	8	Parking	Modified Semi-Monthly	Open Area Mowing	Gate 1-01, sign SH 1-18 and hiking walkway	31,500	13
SH 4-48	4	Parking	Modified Semi-Monthly	Open Area Mowing	Gate SH 1-04, Sign SH 1-16 and hiking walkway	32,000	13
SH 4-49	1	Other	Modified Semi-Monthly	Open Area Mowing	Guardrails, fence lines at Moss Bluff L&D	52,700	13
SH 4-50	11	Parking	Modified Semi-Monthly	Open Area Mowing	Sign SH 1-20 Gate SH 1-19 and Hiking Walkway	52,700	13
SH 4-51	10	Parking	Modified Semi-Monthly	Open Area Mowing	Blue House, Parking Lot, Kiosk, Hiking Walkways gates	377,000	13
SH 4-53	10	Parking	Modified Semi-Monthly	Open Area Mowing	Field Office, parking lot, fence lines	66,648	13
SH 4-54	10	Other	Bi-Weekly	Open Area Mowing	Fleet Compound, Fleet parking lot, Pavilion, Pole Barn SH 4-44	160,000	13
<b>Total Square Footage:</b>						<b>693,707</b>	



Sunnyhill Restoration Area  
Service Mowing  
September 2019

0 0.1 0.2 Miles

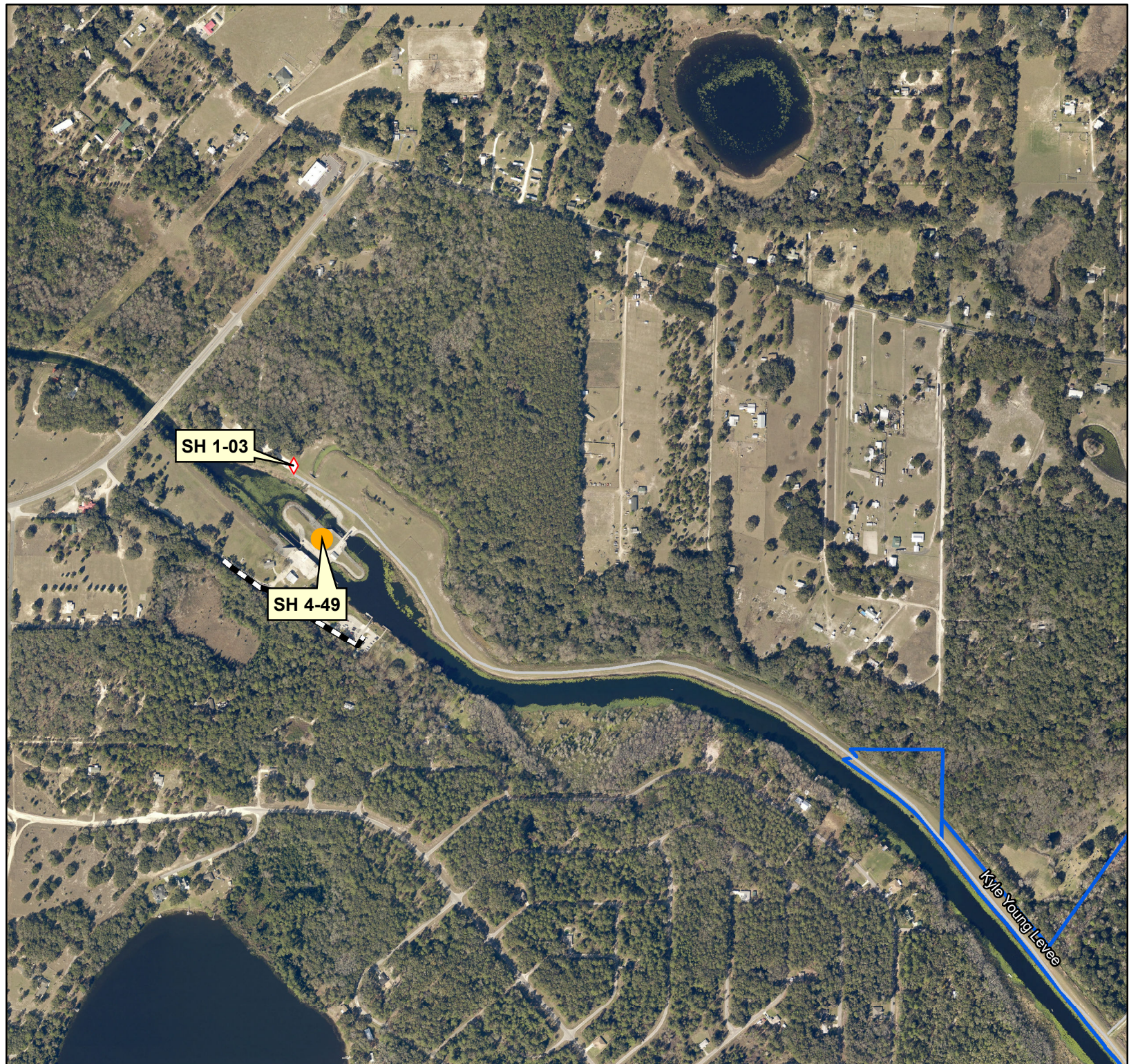
1:9,230



**Legend**

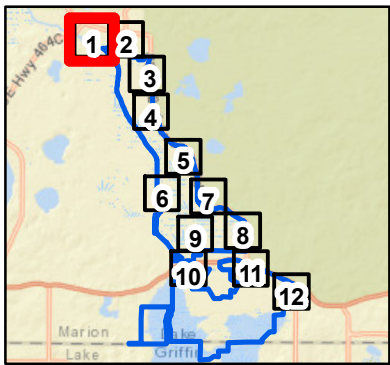
**Service Mowing Feature**

-  Gate
-  Other (see comments)
-  Paved Road
-  Primary Road
-  Management Area Boundary



Map 1 of 12

**Map Location**





Sunnyhill Restoration Area  
Service Mowing  
September 2019







0 0.1 0.2 Miles

1:9,230



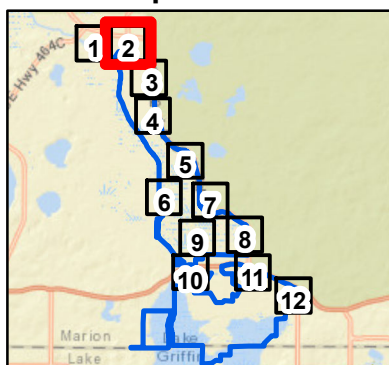
**Legend**

**Service Mowing Feature**

-  Gate
-  Telemetry Station
-  Water Control Structure
-  Primary Road
-  Secondary Road
-  Management Area Boundary

Map 2 of 12

**Map Location**





Sunnyhill Restoration Area  
Service Mowing  
September 2019




0 0.1 0.2 Miles

1:9,230



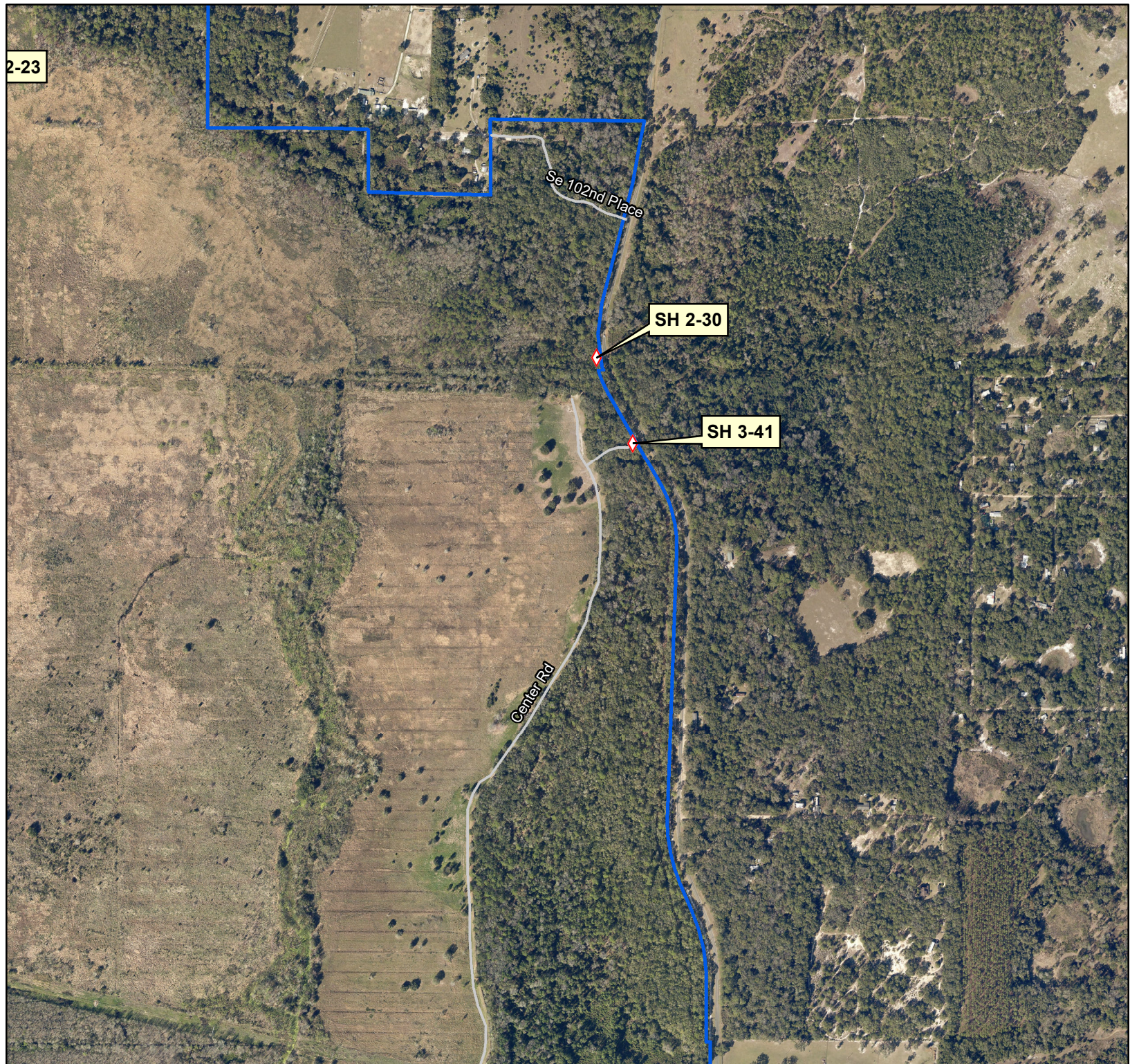
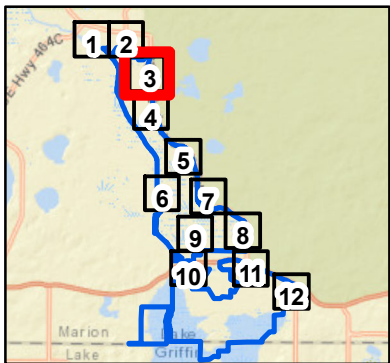
**Legend**

**Service Mowing Feature**

-  Gate
-  Primary Road
-  Management Area Boundary

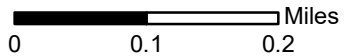
Map 3 of 12

**Map Location**





Sunnyhill Restoration Area  
Service Mowing  
September 2019



1:9,230



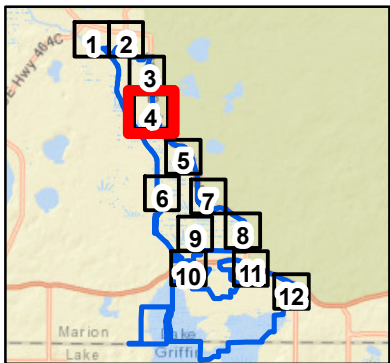
Legend

Service Mowing Feature

- Building/Shelter
- Camp Site
- Gate
- Kiosk
- Parking
- Sign
- Primary Road
- Secondary Road
- Management Area Boundary

Map 4 of 12

Map Location





Sunnyhill Restoration Area  
Service Mowing  
September 2019









0 0.1 0.2 Miles

1:9,230



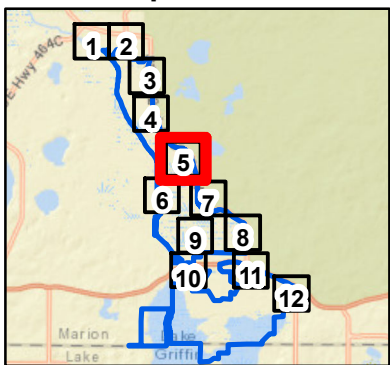
**Legend**

**Service Mowing Feature**

-  Gate
-  Hiking Walkway
-  Parking
-  Pump
-  Water Control Structure
-  Primary Road
-  Secondary Road
-  Management Area Boundary

Map 5 of 12

**Map Location**





Sunnyhill Restoration Area  
Service Mowing  
September 2019




0 0.1 0.2 Miles

1:9,230



**Legend**

**Service Mowing Feature**

-  Building/Shelter
-  Primary Road
-  Management Area Boundary

SH 2-27

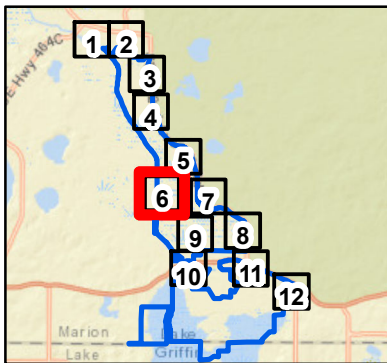
Kyle Young Levee

B-C Levee

B-C Levee

Map 6 of 12

**Map Location**





Sunnyhill Restoration Area  
Service Mowing  
September 2019





0 0.1 0.2 Miles

1:9,230



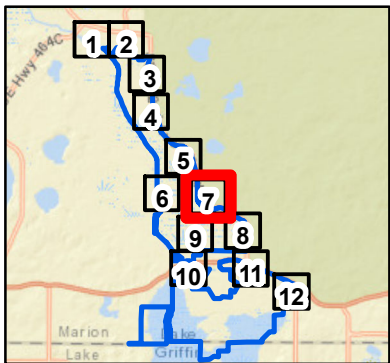
**Legend**

**Service Mowing Feature**

-  Gate
-  Primary Road
-  Secondary Road
-  Management Area Boundary

Map 7 of 12

**Map Location**





Sunnyhill Restoration Area  
Service Mowing  
September 2019









0 0.1 0.2 Miles

1:9,230



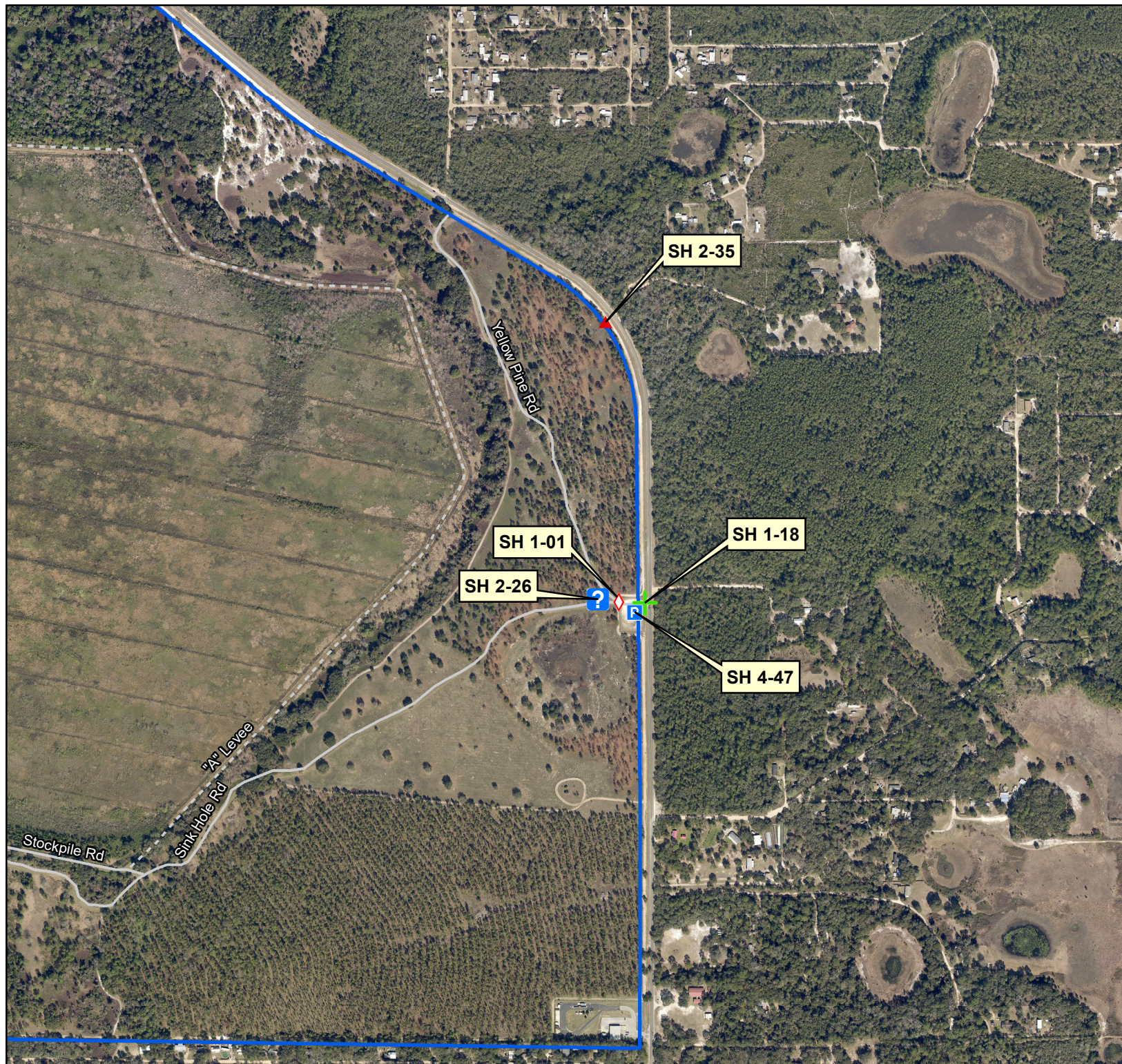
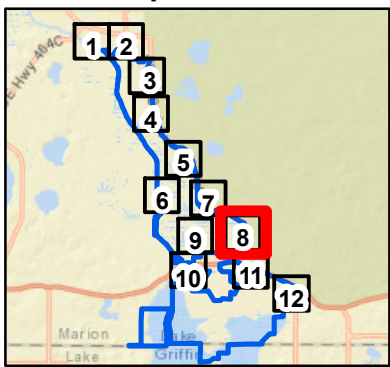
**Legend**

**Service Mowing Feature**

-  Gate
-  Hiking Walkway
-  Kiosk
-  Parking
-  Sign
-  Primary Road
-  Secondary Road
-  Management Area Boundary

Map 8 of 12

**Map Location**





Sunnyhill Restoration Area  
Service Mowing  
September 2019

0 0.1 0.2 Miles

1:9,230



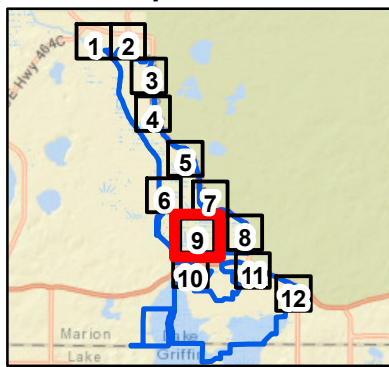
**Legend**

**Service Mowing Feature**

-  Building/Shelter
-  Gate
-  Observation Tower
-  Telemetry Station
-  Water Control Structure
-  Service Mowing Area
-  Primary Road
-  Secondary Road
-  Management Area Boundary

Map 9 of 12

**Map Location**





Sunnyhill Restoration Area  
Service Mowing  
September 2019

0 0.1 0.2 Miles

1:9,230



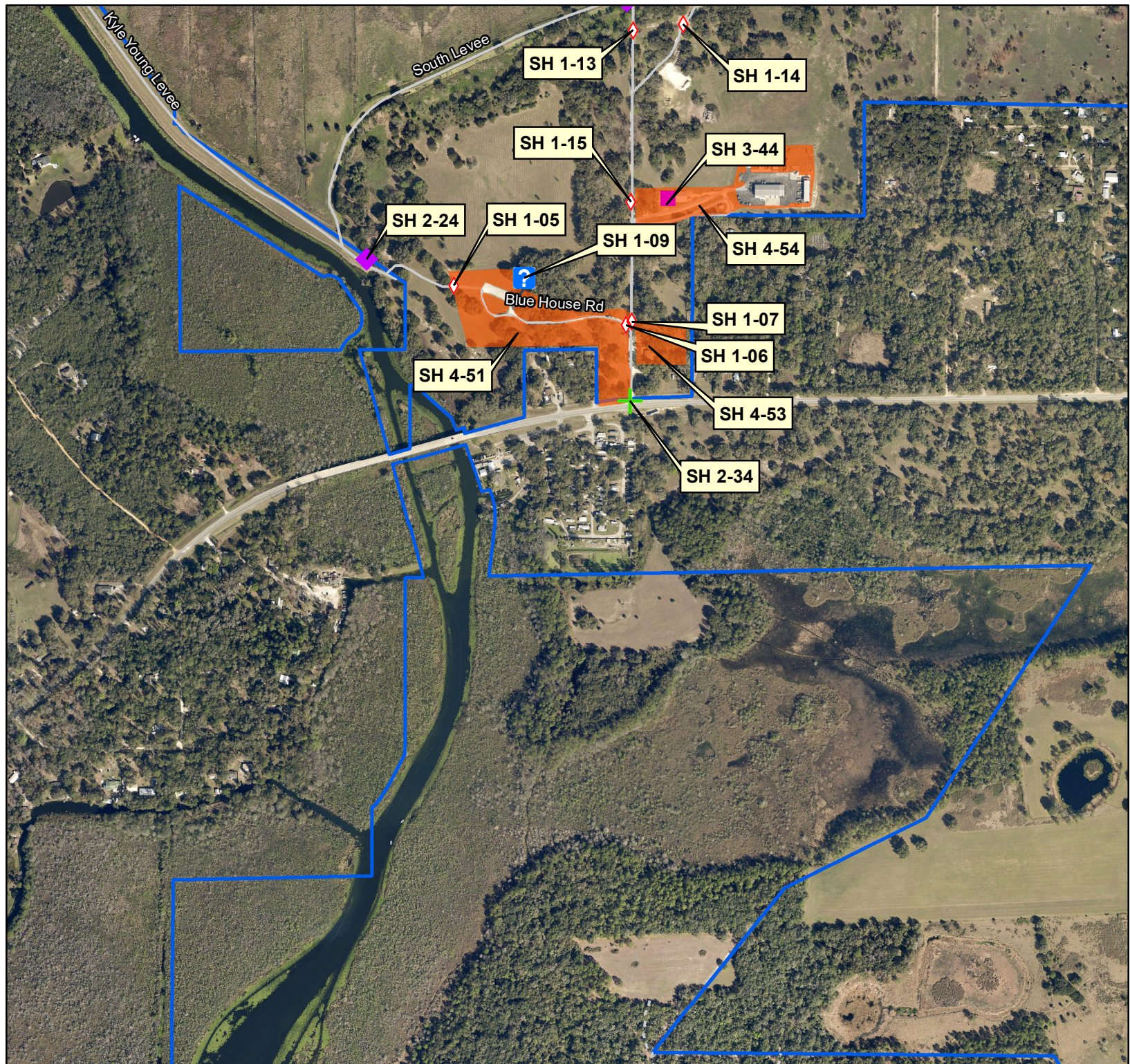
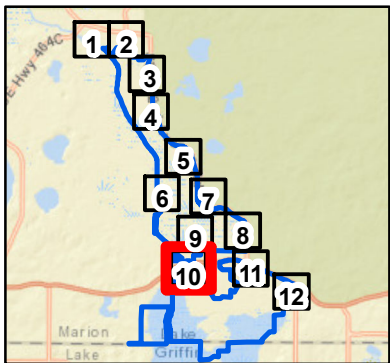
Legend

Service Mowing Feature

-  Building/Shelter
-  Gate
-  Kiosk
-  Sign
-  Water Control Structure
-  Service Mowing Area
-  Primary Road
-  Secondary Road
-  Management Area Boundary

Map 10 of 12

Map Location





Sunnyhill Restoration Area  
Service Mowing  
September 2019








0 0.1 0.2 Miles

1:9,230



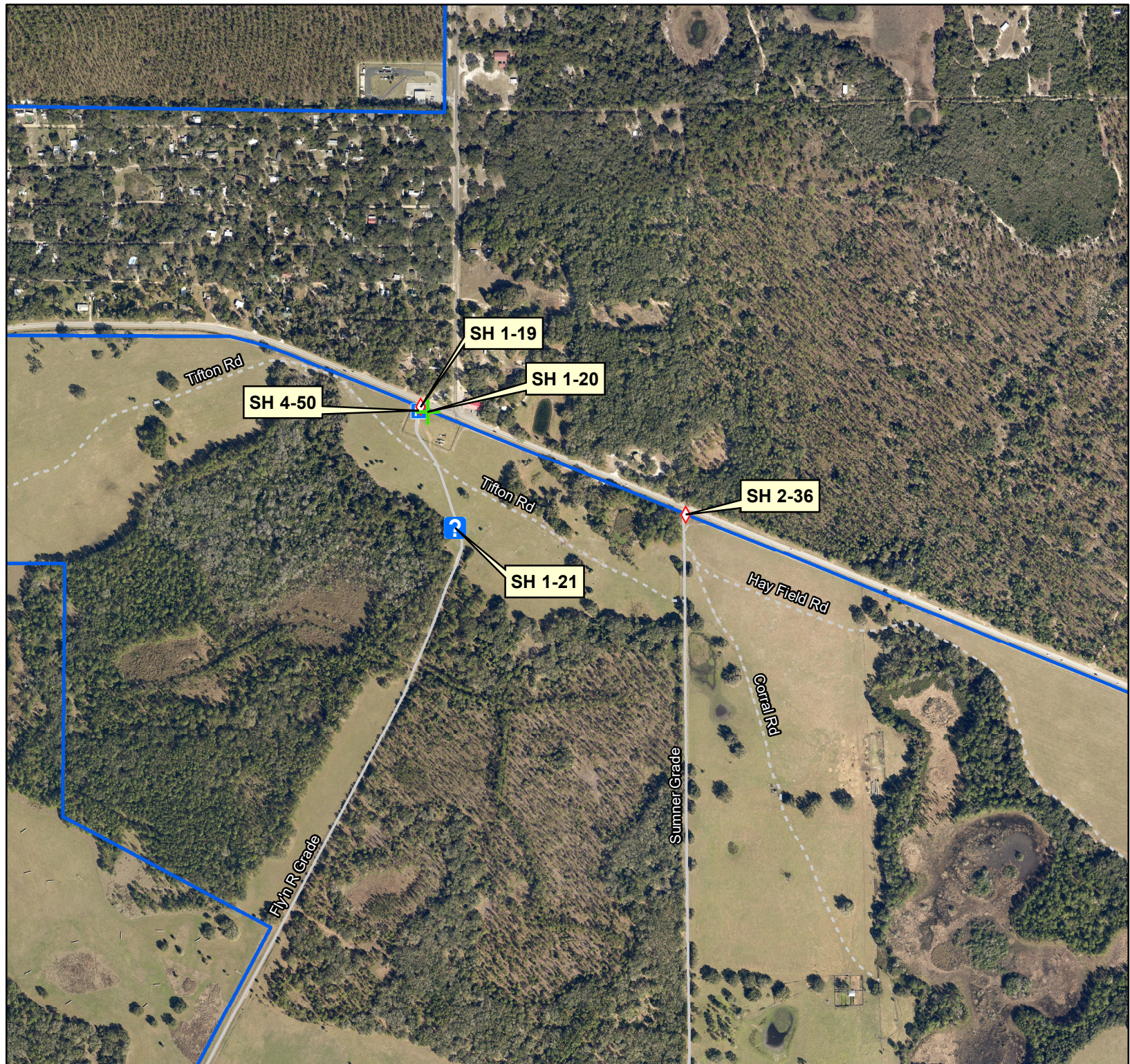
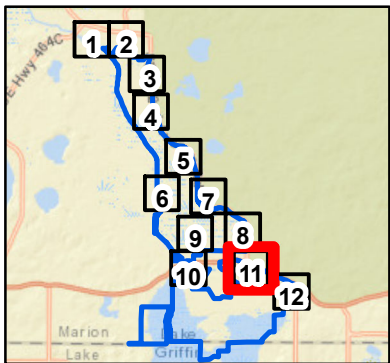
Legend

Service Mowing Feature

-  Gate
-  Kiosk
-  Parking
-  Sign
-  Primary Road
-  Secondary Road
-  Management Area Boundary

Map 11 of 12

Map Location





Sunnyhill Restoration Area  
Service Mowing  
September 2019

0 0.1 0.2 Miles

1:9,230



**Legend**

**Service Mowing Feature**

◇ Gate

--- Secondary Road

▭ Management Area Boundary

Map 12 of 12

**Map Location**

