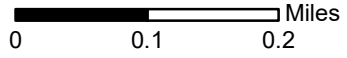


S. Srvc. Mowing Location Acreage and Frequency
(Pages 1-75)

512 Recreation Site
Service Mowing Locations

Identifier	Map Page	Type of Feature	Frequency	Description of Mowing Needs	Features Present in mowing area for string trimmer	Estimate of Sq. Footage	Estimated Number of Cuts per Year
TC 2-01	1	Parking	Modified Semi-Monthly	Standard Feature Mowing	Guardrails, trees, restrooms, porta-potty, gates and boat ramps	7,500	13
<i>Total Square Footage</i>						7,500	





512 Parking Area
Service Mowing
September 2019



1:9,240



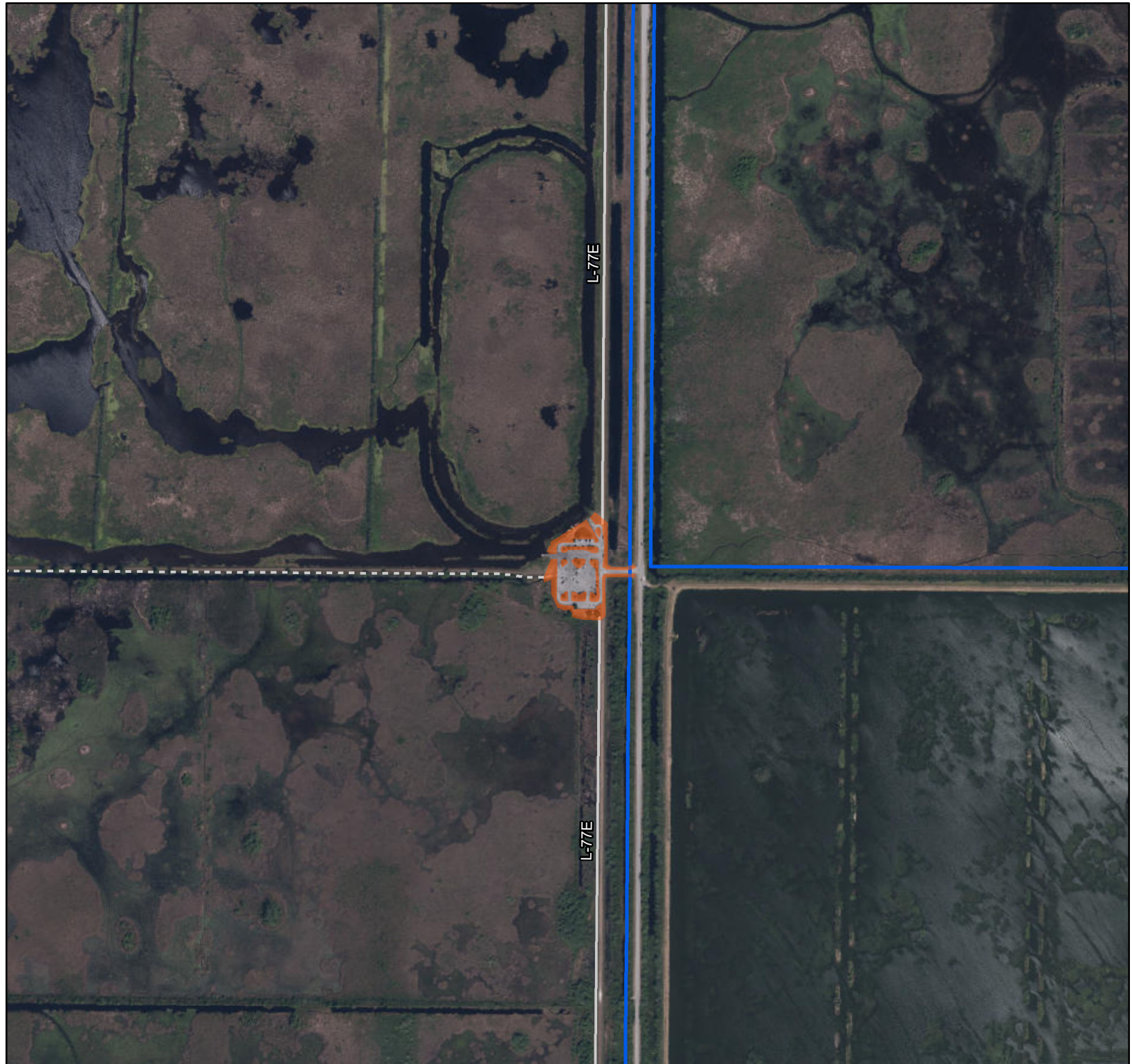
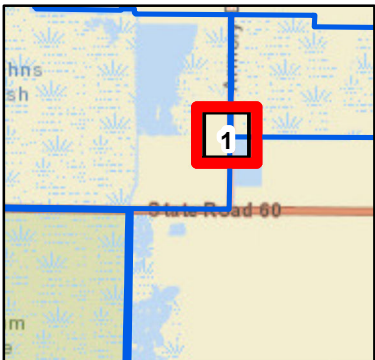
Legend

-  Service Mowing Areas
-  Primary Road
-  Secondary Road
-  Management Area Boundary

Map Page

1 of 1

MapLocation



Blue Cypress Water Management Area

Service Mowing Locations

Identifier	Map Page	Type of Feature	Frequency	Description of Mowing Needs	Features Present in mowing area for string trimmer	Estimate of Sq. Footage	Estimated Number of Cuts per Year
CY 1-01	8	Telemetry Station	Modified Semi-Monthly	Standard Feature Mowing	N/A	225	13
CY 2-02	9	Gate with Fence and Guardrail	Modified Semi-Monthly	Open Area Mowing	N/A	850	13
CY 2-03	9	Gate with Fence/Guardrail	Modified Semi-Monthly	Open Area Mowing	N/A	1,500	13
CY 2-04	8	Gate	Modified Semi-Monthly	Open Area Mowing	N/A	450	13
CY 2-05	8	Gate with Fence/Guardrail	Modified Semi-Monthly	Open Area Mowing	N/A	220	13
CY 2-06	8	Gate with Fence/Guardrail	Modified Semi-Monthly	Open Area Mowing	N/A	220	13
CY 2-07	6	Water Control Structure (S-3)	Modified Semi-Monthly	Open Area Mowing	N/A	300	13
CY 2-08	3	Gate with Fence/Guardrail	Modified Semi-Monthly	Open Area Mowing	N/A	220	13
CY 2-09	2	Water Control Structure (S-2)	Modified Semi-Monthly	Open Area Mowing	N/A	1,500	13
CY 2-10	2	Gate with Fence/Guardrail	Modified Semi-Monthly	Open Area Mowing	N/A	220	13
CY 3-11	5	Water Control Structure (S-259)	Modified Semi-Monthly	Open Area Mowing	Fencing, Structure, Building, Guardrail, Power Poles	3,000	13
CY 3-12	1	Water Control Structure (S-96C)	Modified Semi-Monthly	Open Area Mowing	Fencing, Structure, Building, Guardrail, Power Poles	18,500	13
CY 1-13	2	Sign	Modified Semi-Monthly	Standard Feature Mowing	N/A	80	13
CY 3-14	8	Water Control Structure (S-251)	Modified Semi-Monthly	Open Area Mowing	Fencing, Structure, Building, Guardrail, Power Poles	21,780	13
CY 3-15	7	Pump (PS-5)	Modified Semi-Monthly	Open Area Mowing	Fencing, Structure, Building, Guardrail, Power Poles	6,400	13
CY 4-16	1	Water Control Structure (S-96B)	Modified Semi-Monthly	Open Area Mowing	Fencing, Structure, Building, Guardrail, Power Poles	12,000	13
CY 4-17	6	Water Control Structure (S-96D)	Modified Semi-Monthly	Open Area Mowing	Fencing, Structure, Building, Guardrail, Power Poles	5,125	13
CY 1-18	2	Sign	Modified Semi-Monthly	Standard Feature Mowing	N/A	80	13
CY 1-19	2	Sign	Modified Semi-Monthly	Standard Feature Mowing	N/A	80	13
CY 1-20	1	Telemetry Station	Modified Semi-Monthly	Standard Feature Mowing	N/A	225	13
CY 3-20	5	Pump (PS-4)	Modified Semi-Monthly	Open Area Mowing	Fencing, Structure, Building, Guardrail, Power Poles	2,000	13
CY 2-21		Water Control Structure (S-258)	Modified Semi-Monthly	Open Area Mowing	N/A	1,500	13
CY 2-22	4	Weather Shelter	Modified Semi-Monthly	Open Area Mowing	N/A	1,500	13
Total Square Footage						77,975	

Blue Cypress
Conservation Area
Service Mowing
September 2019





0 0.1 0.2 Miles

1:9,230



Legend

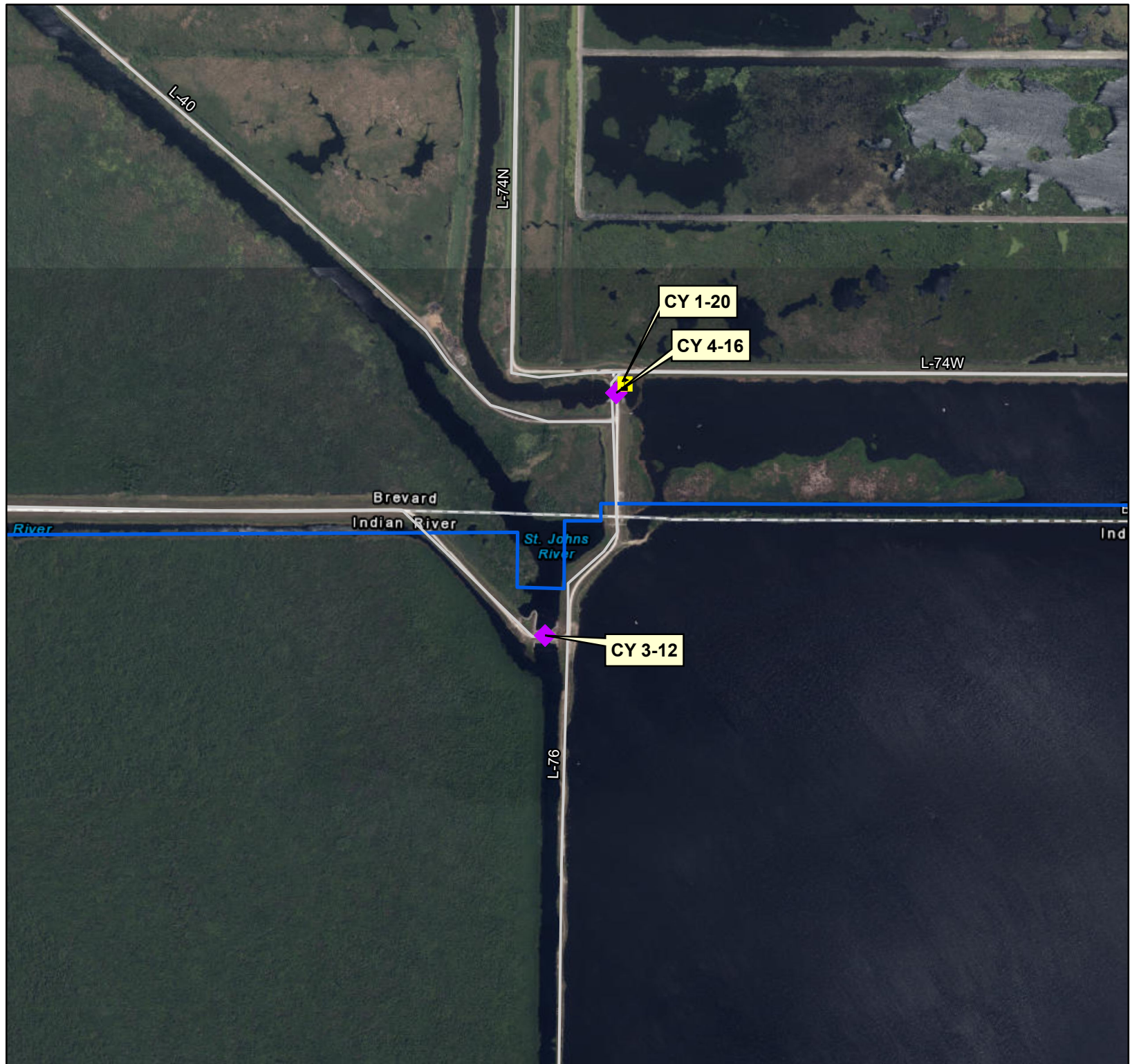
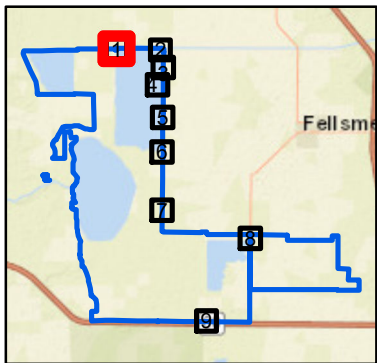
Service Mowing Feature

-  Telemetry Station
-  Water Control Structure
-  Primary Road
-  Management Area Boundary

Map Page

1 of 9

Map Location



Blue Cypress
Conservation Area
Service Mowing
September 2019






0 0.1 0.2 Miles

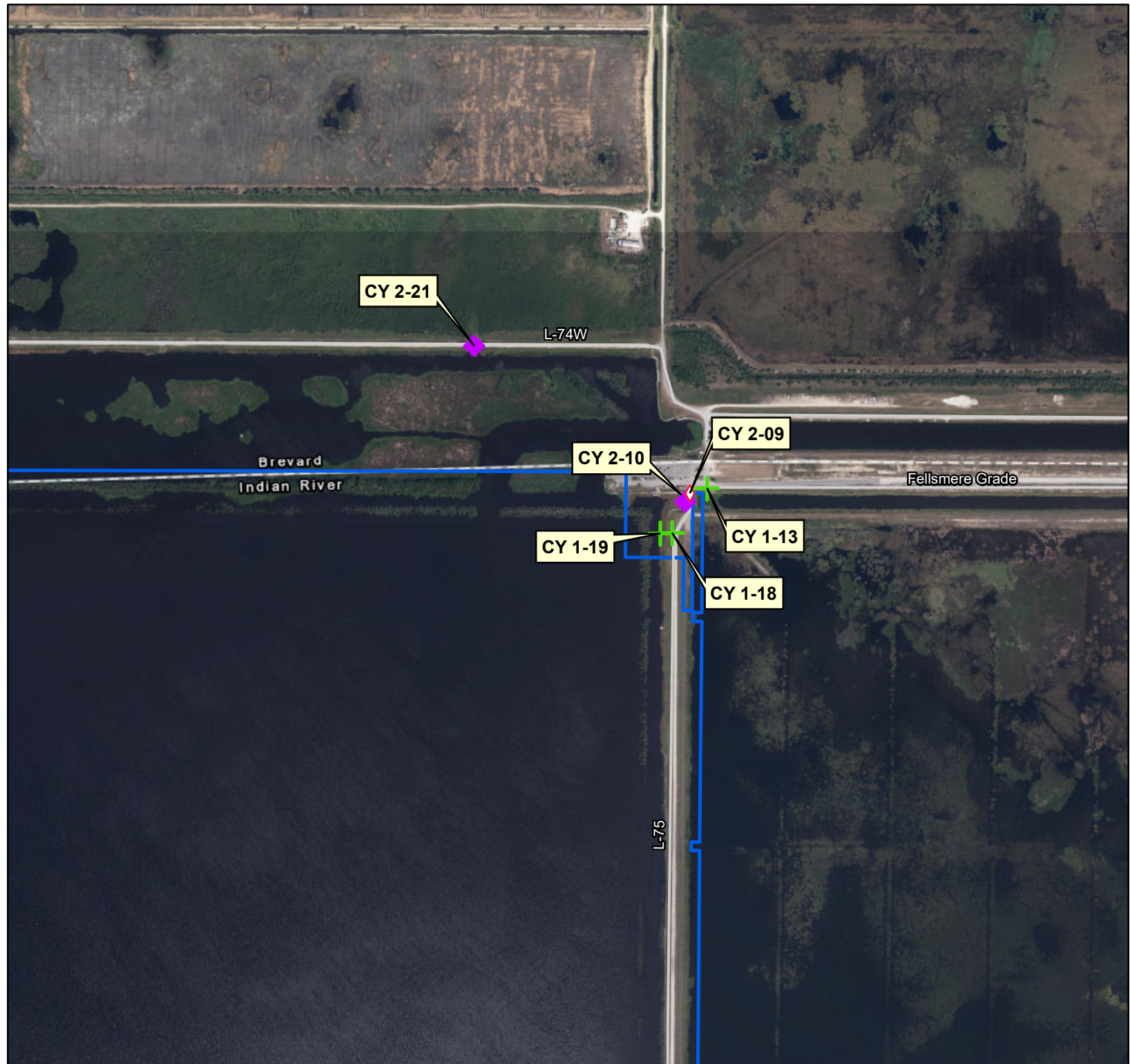
1:9,230



Legend

Service Mowing Feature

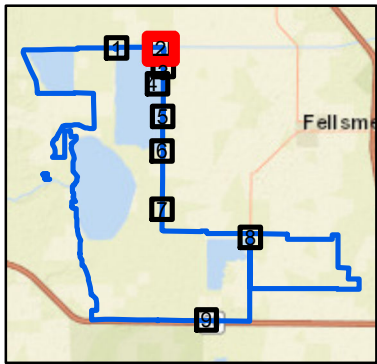
-  Gate
-  Sign
-  Water Control Structure
-  Primary Road
-  Management Area Boundary



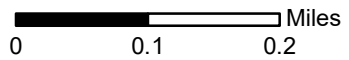
Map Page

2 of 9

Map Location



Blue Cypress
Conservation Area
Service Mowing
September 2019



Legend

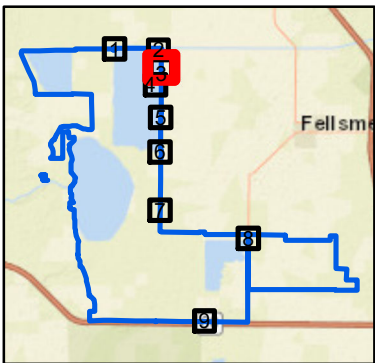
Service Mowing Feature

- ◆ Gate
- Primary Road
- ▭ Management Area Boundary

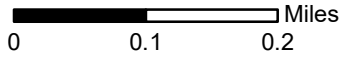
Map Page

3 of 9

Map Location



Blue Cypress
Conservation Area
Service Mowing
September 2019







1:9,230



Legend


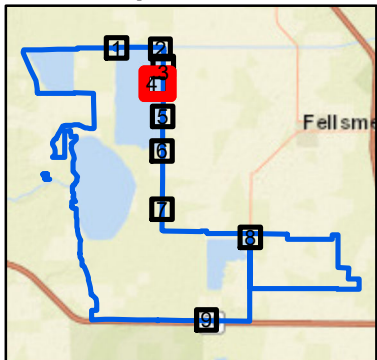
Service Mowing Feature

-  Building/Shelter
-  Primary Road
-  Secondary Road
-  Management Area Boundary

Map Page

4 of 9

Map Location



Blue Cypress
Conservation Area
Service Mowing
September 2019





0 0.1 0.2 Miles

1:9,230



Legend

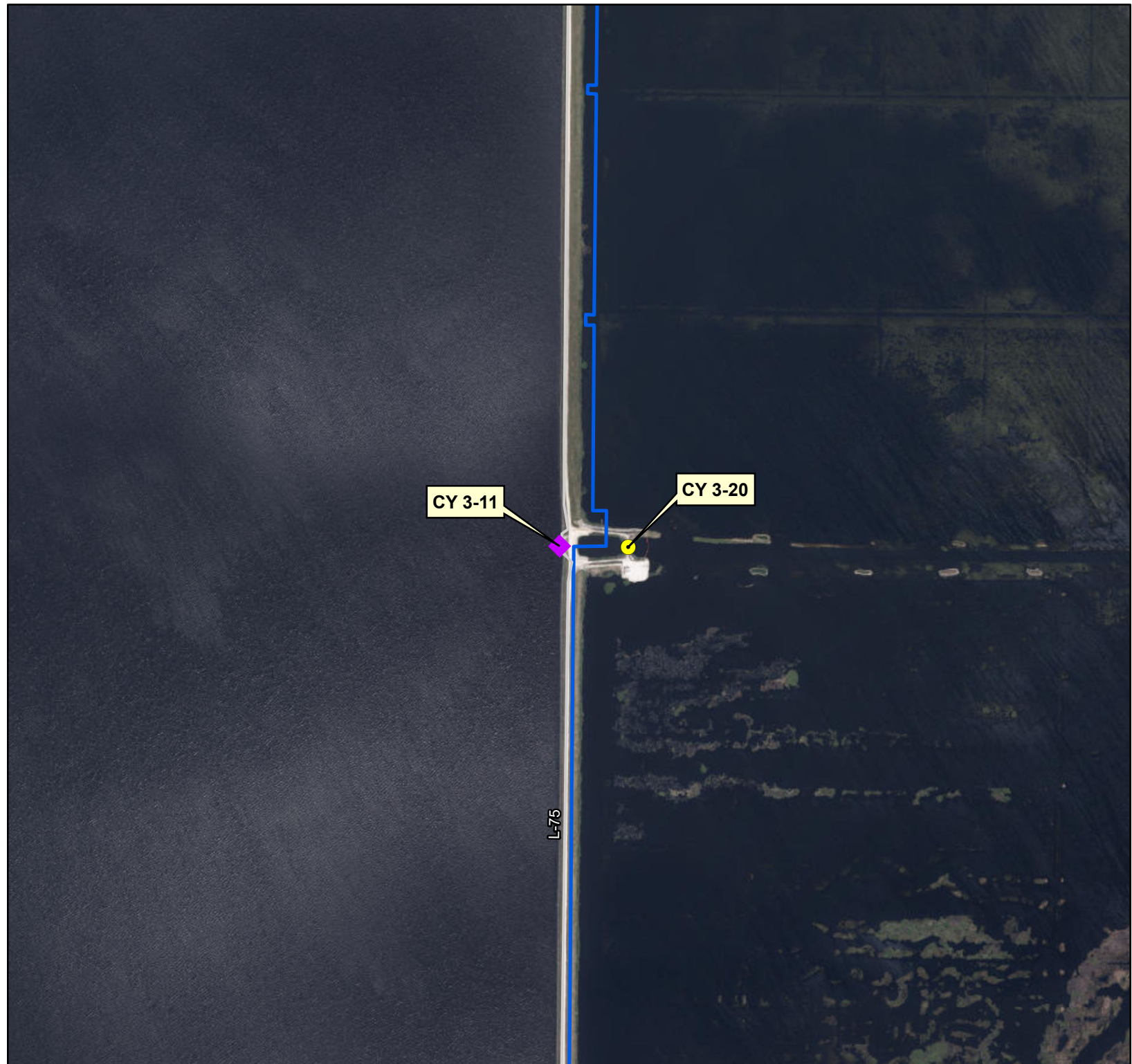
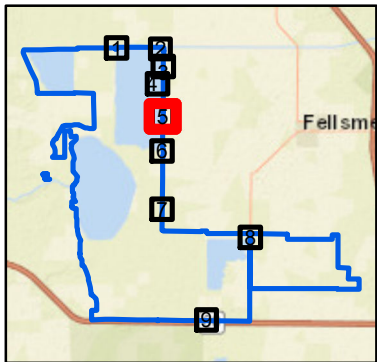
Service Mowing Feature

-  Pump
-  Water Control Structure
-  Primary Road
-  Management Area Boundary

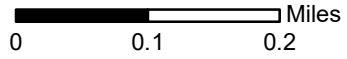
Map Page

5 of 9

Map Location



Blue Cypress
Conservation Area
Service Mowing
September 2019






1:9,230



Legend


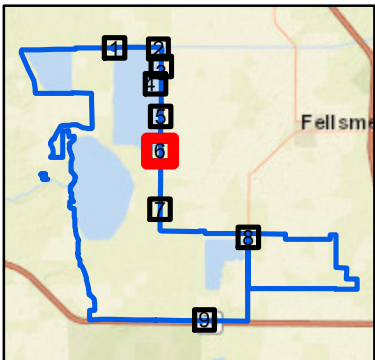
Service Mowing Feature

-  Water Control Structure
-  Primary Road
-  Management Area Boundary

Map Page

6 of 9

Map Location



Blue Cypress
Conservation Area
Service Mowing
September 2019




0 0.1 0.2 Miles

1:9,230



Legend


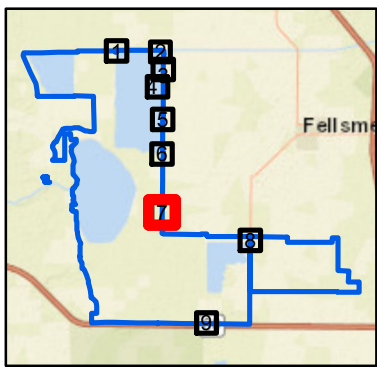
Service Mowing Feature

-  Pump
-  Primary Road
-  Management Area Boundary

Map Page

7 of 9

Map Location



Blue Cypress
Conservation Area
Service Mowing
September 2019






0 0.1 0.2 Miles

1:9,230



Legend

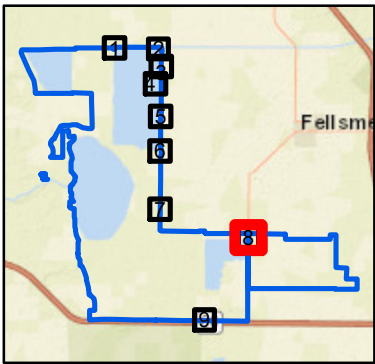
Service Mowing Feature

-  Gate
-  Telemetry Station
-  Water Control Structure
-  Primary Road
-  Management Area Boundary

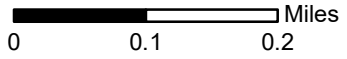
Map Page

8 of 9

Map Location



Blue Cypress
Conservation Area
Service Mowing
September 2019






1:9,230



Legend

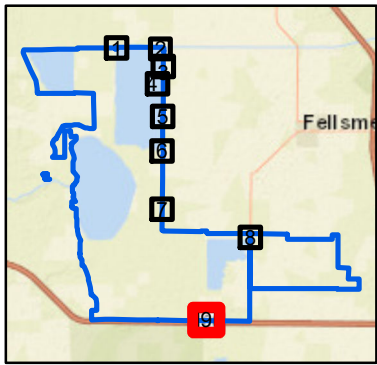
Service Mowing Feature

-  Gate
-  Primary Road
-  Management Area Boundary

Map Page

9 of 9

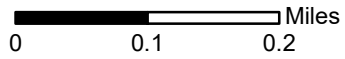
Map Location



Bull Creek
Service Mowing Locations

Identifier	Map Page	Type of Feature	Frequency	Description of Mowing Needs	Features Present in mowing area for string trimmer	Estimate of Sq. Footage	Estimated Number of Cuts per Year
BC 1-01	1	Sign	Modified Semi-Monthly	Standard Feature Mowing	N/A	80	13
BC 3-02	2	Gate with Fence/ Guardrail	Modified Semi-Monthly	Standard Feature Mowing	Gate, Guardrail	1,900	13
BC 4-03	2	Water Control Structure	Modified Semi-Monthly	Open Area Mowing	S-161A, Building, Fencing, Guradrail	43,560	13
BC 4-04	2	Water Control Structure	Modified Semi-Monthly	Open Area Mowing	S-161, Building, Fencing, Guradrail	43,560	13
BC 1-05	5	Sign	Modified Semi-Monthly	Standard Feature Mowing	N/A	80	13
Total Square Footage						89,100	






Bull Creek Wildlife
Management Area
Service Mowing
September 2019



1:9,230

Legend

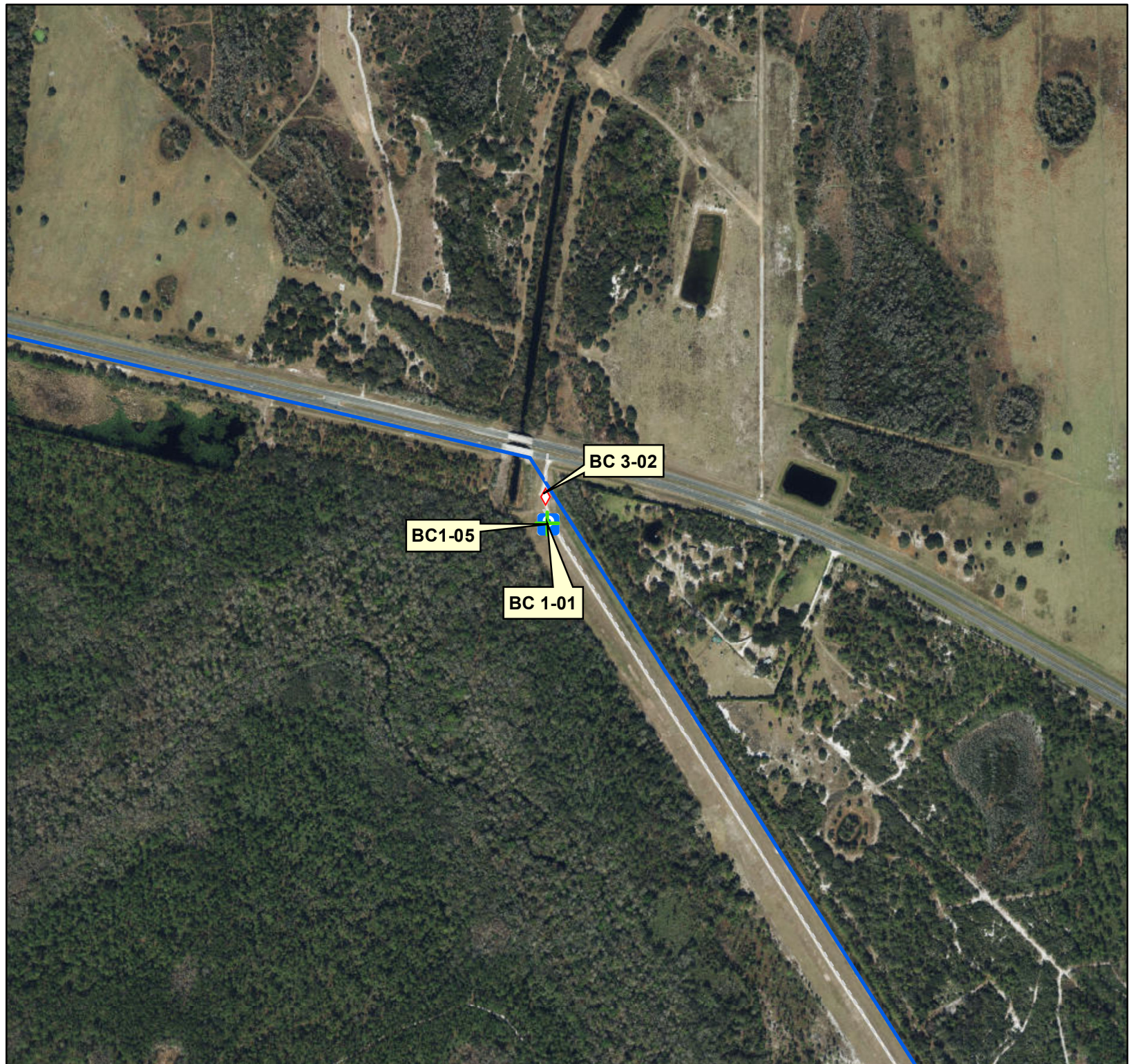
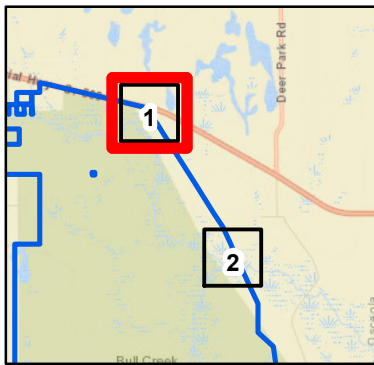
Service Mowing Feature

-  Gate
-  Kiosk
-  Sign
-  Secondary Road
-  Management Area Boundary

Map Page

1 of 2

Map Location



Bull Creek Wildlife
Management Area
Service Mowing
September 2019




0 0.1 0.2 Miles

1:9,230



Legend

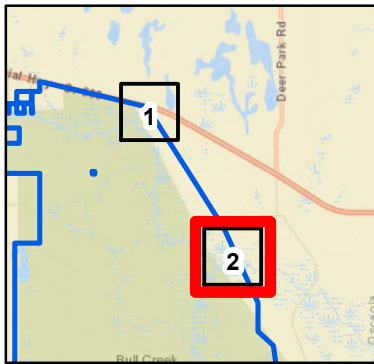
Service Mowing Feature

-  Water Control Structure
-  Secondary Road
-  Management Area Boundary

Map Page

2 of 2

Map Location



C-54 Parking Area
Service Mowing Locations

Identifier	Map Page	Type of Feature	Frequency	Description of Mowing Needs	Features Present in mowing area for string trimmer	Estimate of Sq. Footage	Estimated Number of Cuts per Year
TC 2-01	1	Parking	Modified Semi-Monthly	Standard Feature Mowing	Guardrails, trees, restrooms, pavilion and boat ramps	2,187	13
Total Square Footage						2,187	




C54 Parking Area
Service Mowing
September 2019

0 0.0075 0.015 Miles

1:800



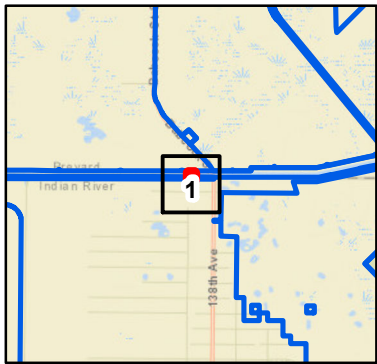
Legend

-  Service Mowing Areas
-  Primary Road
-  Management Area Boundary

Map Page

1 of 1

Map Location

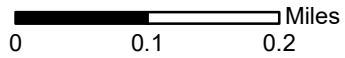


C-54

Service Mowing Locations

Identifier	Map Page	Type of Feature	Frequency	Description of Mowing Needs	Features Present in mowing area for string trimmer	Estimate of Sq. Footage	Estimated Number of Cuts per Year
CC 1-01	7	Sign	Modified Semi-Monthly	Standard Feature Mowing	N/A	80	13
CC 1-02	11	Porta-Potty	Modified Semi-Monthly	Standard Feature Mowing	N/A	330	13
CC 1-03	7	Gate	Modified Semi-Monthly	Standard Feature Mowing	N/A	220	13
CC 2-04	10	Culvert	Modified Semi-Monthly	Open Area Mowing	N/A	1,750	13
CC 2-05	8	Culvert	Modified Semi-Monthly	Open Area Mowing	N/A	1,750	13
CC 2-06	8	Culvert	Modified Semi-Monthly	Open Area Mowing	N/A	1,750	13
CC 2-07	9	Culvert	Modified Semi-Monthly	Open Area Mowing	N/A	1,750	13
CC 2-08	11	Culvert	Modified Semi-Monthly	Open Area Mowing	N/A	1,750	13
CC 2-09	2	Parking	Modified Semi-Monthly	Open Area Mowing	N/A	1,500	13
CC 2-10	2	Gate with Fence/GuardRail	Modified Semi-Monthly	Open Area Mowing	Included in CC 2-11 Parking	0	13
CC 2-11	3	Parking	Modified Semi-Monthly	Open Area Mowing	N/A	1,500	13
CC 2-12	3	Gate	Modified Semi-Monthly	Open Area Mowing	Included in CC 2-11 Parking	0	13
CC 2-13	5	Parking	Modified Semi-Monthly	Open Area Mowing	N/A	1,500	13
CC 2-14	5	Gate with Fence/GuardRail	Modified Semi-Monthly	Open Area Mowing	Included in CC 2-11 Parking	1,500	13
CC 2-15	7	Parking and Gate	Modified Semi-Monthly	Open Area Mowing	N/A	1,000	13
CC 2-16	11	Gate with Fence/GuardRail	Modified Semi-Monthly	Open Area Mowing	N/A	220	13
CC 3-17	7	Gate with Fence/GuardRail	Modified Semi-Monthly	Open Area Mowing	Gate, Guardrail	10,000	13
CC 3-18	7	Gate with Fence/GuardRail	Modified Semi-Monthly	Open Area Mowing	Gate, Guardrail	21,730	13
CC 3-19	11	Bridge	Modified Semi-Monthly	Open Area Mowing	Bridge	2,000	13
CC 3-20	7	Parking	Modified Semi-Monthly	Open Area Mowing	Fencing, Gates, Guardrail	21,000	13
CC 4-21	7	Gate with Fence/GuardRail	Modified Semi-Monthly	Open Area Mowing	Gate, Guardrail	32,100	13
CC 4-22	11	Parking Area	Modified Semi-Monthly	Open Area Mowing	Guardrail to North	14,910	13
CC 4-22	11	Parking Area and Guardrail to North	Modified Semi-Monthly	Open Area Mowing	GuardrailPavillion, Fencing	45,360	13
CC 4-23	11	Water Control Structure	Modified Semi-Monthly	Open Area Mowing	N/A	28,250	13
CC 4-24	4	Bridge	Modified Semi-Monthly	Open Area Mowing	500 ft of guard rail	5,000	13
CC 1-25	1	Power Pole	Modified Semi-Monthly	Standard Feature Mowing	North of S-96	80	13
CC 2-25	1	Gate with Fence/GuardRail	Modified Semi-Monthly	Open Area Mowing	Included in item C-54 parking area	0	13
CC 3-46	1	Water Control Structure (S-96, mow north side)	Modified Semi-Monthly	Open Area Mowing	Guardrail, Fencing, Structure, Building, Signs	15,000	13
CC 3-48	3	AP-1 Entrance & Culverts	Modified Semi-Monthly	Open Area Mowing	Guardrail, Gates, Power Poles	21,375	13
CC 5-1	6	Rework Site Building	Modified Semi-Monthly	Open Area Mowing	Buildings, Trees, Power Poles	64,750	13
Total Square Footage						298,155	

C-54 Canal Service Mowing September 2019








1:9,230



Legend

Service Mowing Feature

-  Gate
-  Other (see comments)
-  Water Control Structure
-  Primary Road
-  Management Area Boundary



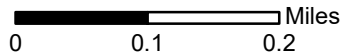
Map Page

1 of 11

Map Location



C-54 Canal Service Mowing September 2019



1:9,230

Legend

Service Mowing Feature

- Gate
- Parking
- Primary Road
- Management Area Boundary

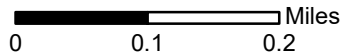
Map Page

2 of 11

Map Location








C-54 Canal
Service Mowing
September 2019



1:9,230

Legend

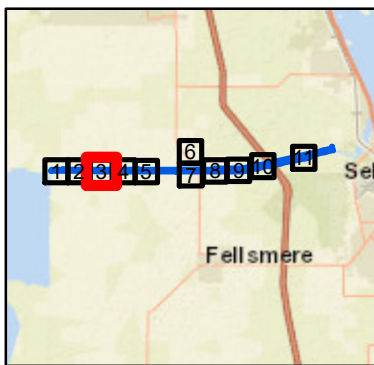
Service Mowing Feature

-  Culvert
-  Gate
-  Parking
-  Primary Road
-  Management Area Boundary

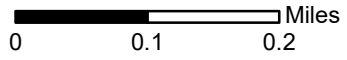
Map Page

3 of 11

Map Location



C-54 Canal
Service Mowing
September 2019







1:9,230



Legend

Service Mowing Feature

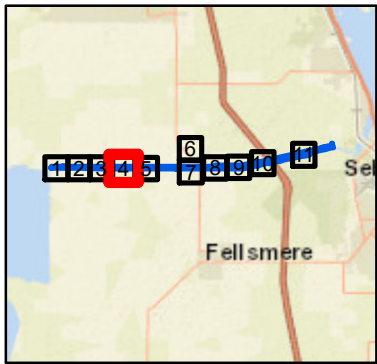
-  Bridge
-  Primary Road
-  Management Area Boundary



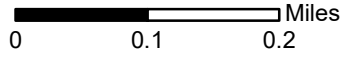
Map Page

4 of 11

Map Location



C-54 Canal
Service Mowing
September 2019







1:9,230



Legend

Service Mowing Feature

-  Gate
-  Parking
-  Primary Road
-  Management Area Boundary

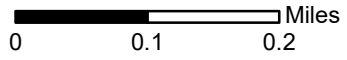
Map Page

5 of 11

Map Location



C-54 Canal
Service Mowing
September 2019




1:9,230



Legend

Service Mowing Feature

-  Building/Shelter

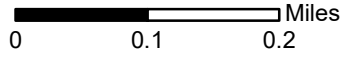
Map Page

6 of 11

Map Location



C-54 Canal
Service Mowing
September 2019








1:9,230



Legend

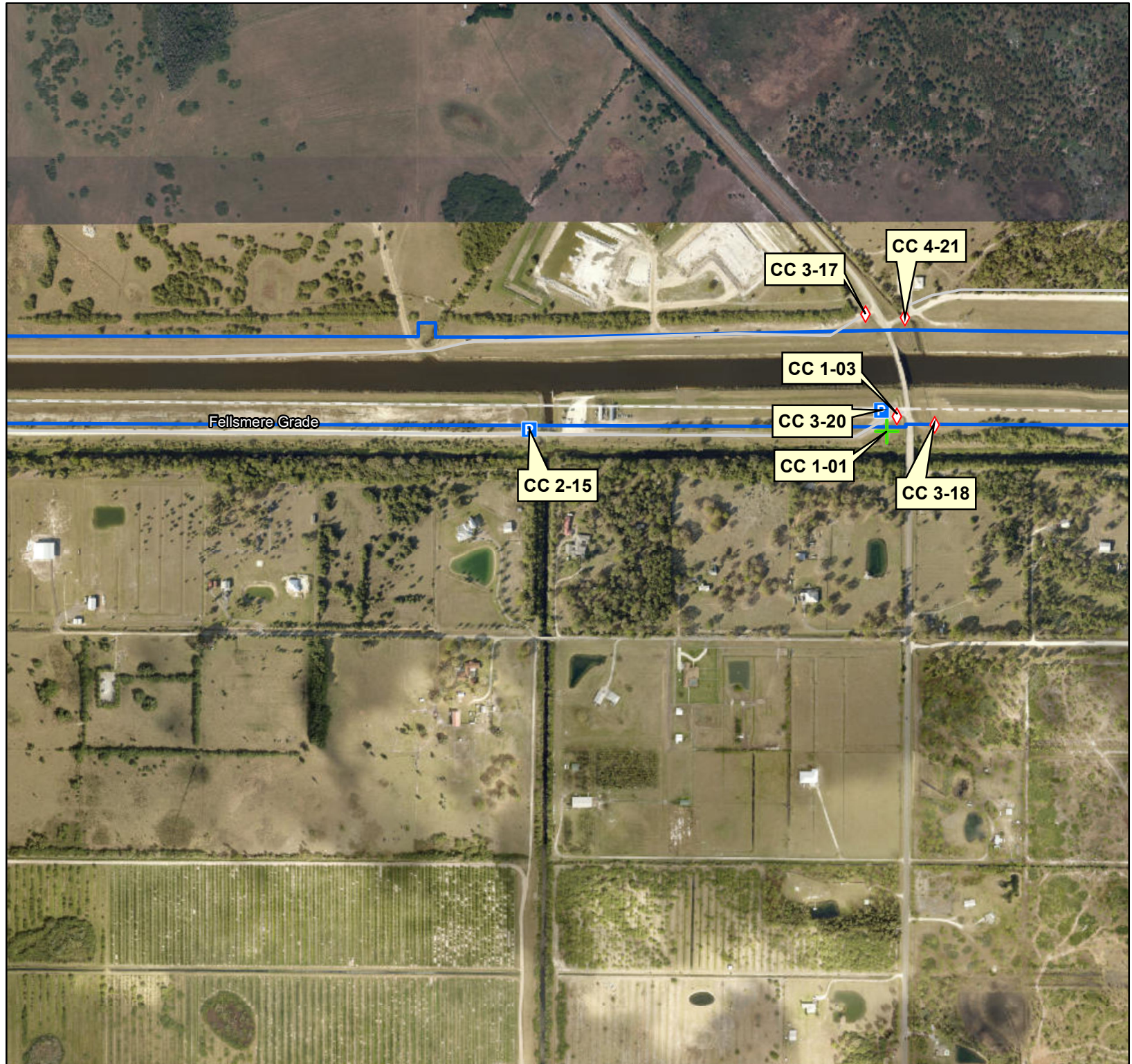
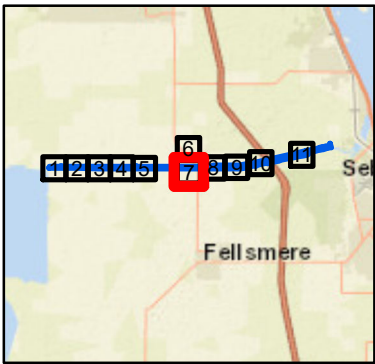
Service Mowing Feature

-  Gate
-  Parking
-  Sign
-  Primary Road
-  Management Area Boundary

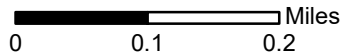
Map Page

7 of 11

Map Location



C-54 Canal
Service Mowing
September 2019







1:9,230



Legend

Service Mowing Feature

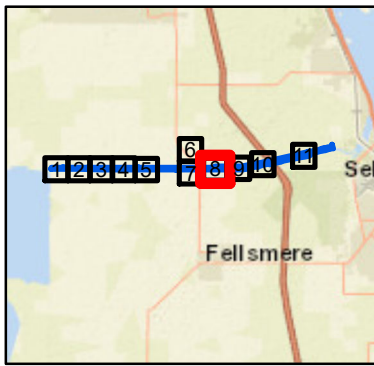
-  Culvert
-  Gate
-  Primary Road
-  Management Area Boundary



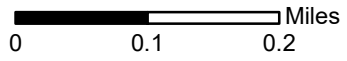
Map Page

8 of 11

Map Location



C-54 Canal
Service Mowing
September 2019



1:9,230



Legend

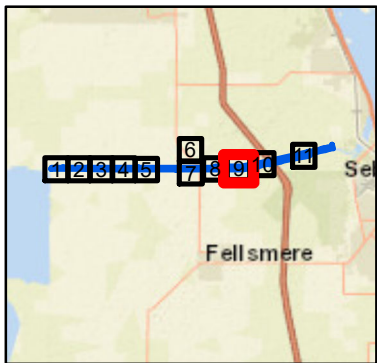
Service Mowing Feature

- Culvert
- Primary Road
- Management Area Boundary

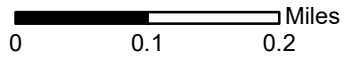
Map Page

9 of 11

Map Location






C-54 Canal
Service Mowing
September 2019



1:9,230

Legend

Service Mowing Feature

-  Culvert
-  Primary Road
-  Management Area Boundary

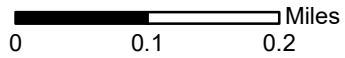
Map Page

10 of 11

Map Location



C-54 Canal Service Mowing September 2019











1:9,230



Legend

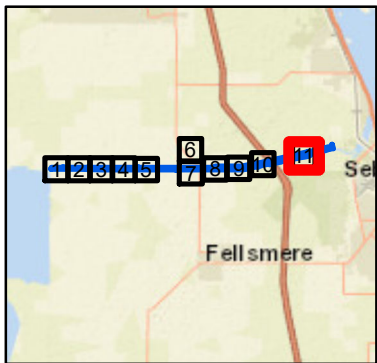
Service Mowing Feature

-  Bridge
-  Culvert
-  Gate
-  Parking
-  Porta-Potty
-  Weir Structure
-  Primary Road
-  Management Area Boundary

Map Page

11 of 11

Map Location

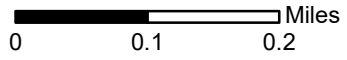


Fellsmere Water Management Area

Service Mowing Locations

Identifier	Map Page	Type of Feature	Frequency	Description of Mowing Needs	Features Present in mowing area for string trimmer	Estimate of Sq. Footage	Estimated Number of Cuts per Year
FW 4-01	2	Cultural Resource Site	Modified Semi-Monthly	Open Area Mowing	Fencing, Solar Panels, Gates	43,560	13
FW 3-02	3	Cultural Resource Site	Modified Semi-Monthly	Open Area Mowing	Fencing, Solar Panels, Gates	43,560	13
FW 4-03	4	Cultural Resource Site	Modified Semi-Monthly	Open Area Mowing	Fencing, Solar Panels, Gates	43,560	13
FW 4-04	1	Overflow Weir	Modified Semi-Monthly	Open Area Mowing	Fencing, Guardrail	108,900	13
Total Square Footage						239,580	




Fellsmere Service Mowing September 2019



1:9,230

Legend

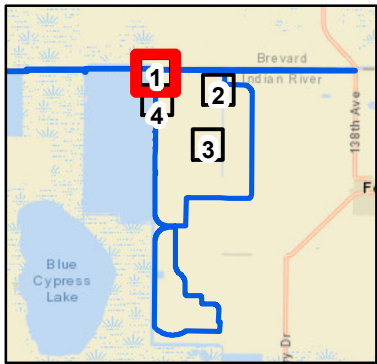
Service Mowing Feature

-  Weir Structure
-  Primary Road
-  Management Area Boundary

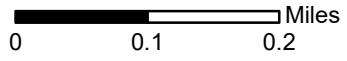
Map Page

1 of 4

Map Location




Fellsmere
Service Mowing
September 2019




1:9,230

Legend

Service Mowing Feature

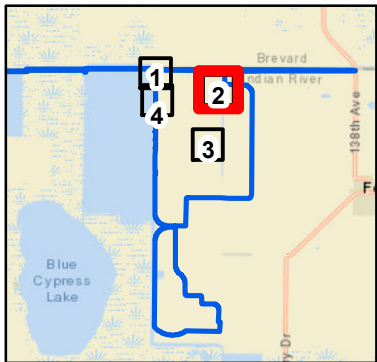
 Other (see comments)

 Management Area Boundary

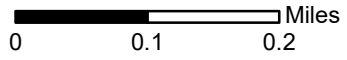
Map Page

2 of 4

Map Location




Fellsmere
Service Mowing
September 2019




1:9,230

Legend

Service Mowing Feature

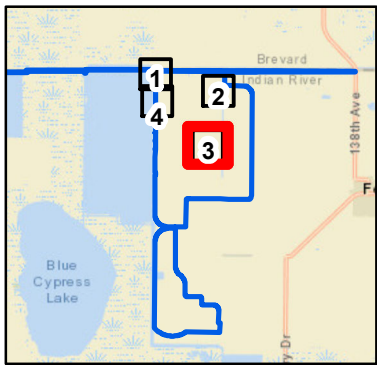
 Other (see comments)

 Management Area Boundary

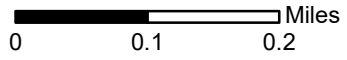
Map Page

3 of 4

Map Location




Fellsmere
Service Mowing
September 2019




1:9,230

Legend

Service Mowing Feature

 Other (see comments)

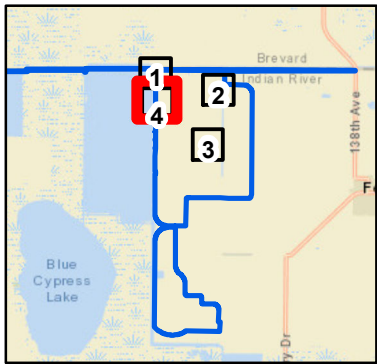
 Primary Road

 Management Area Boundary

Map Page

4 of 4

Map Location

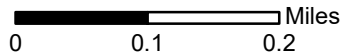


Blue Cypress Water Management Area

Service Mowing Locations

Identifier	Map Page	Type of Feature	Frequency	Description of Mowing Needs	Features Present in mowing area for string trimmer	Estimate of Sq. Footage	Estimated Number of Cuts per Year
FD 1-01	2	Gate	Modified Semi-Monthly	Standard Feature Mowing	N/A	220	13
FD 1-02	1	Gate	Modified Semi-Monthly	Standard Feature Mowing	N/A	80	13
FD 1-03	6	Sign	Modified Semi-Monthly	Standard Feature Mowing	N/A	80	13
FD 2-04	2	Gate	Modified Semi-Monthly	Open Area Mowing	With Fence/Guard Rail	1,000	13
FD 2-05	3	Sign	Modified Semi-Monthly	Open Area Mowing	N/A	80	13
FD 2-06	3	Gate	Modified Semi-Monthly	Open Area Mowing	With Fence/Guard Rail	1,150	13
FD 2-07	6	Gate	Modified Semi-Monthly	Open Area Mowing	With Fence/Guard Rail	1,000	13
FD 2-08	6	Gate	Modified Semi-Monthly	Open Area Mowing	With Fence/Guard Rail	1,000	13
FD 2-09	6	Water Control Structure (S-252D)	Modified Semi-Monthly	Open Area Mowing	N/A	875	13
FD 2-10	2	Monitoring Well	Modified Semi-Monthly	Open Area Mowing	N/A	900	13
FD 3-11	2	Parking	Modified Semi-Monthly	Open Area Mowing	Guardrail and Pavilion	20,000	13
FD 3-12	1	Parking	Modified Semi-Monthly	Open Area Mowing	Guardrail	24,000	13
FD 4-13	1	Camp Site	Modified Semi-Monthly	Open Area Mowing	Trees, Fencing, Fire Pits	43,500	13
FD 3-14	6	Parking	Modified Semi-Monthly	Open Area Mowing	Guardrail	8,928	13
FD 4-14	2	Pavillion	Modified Semi-Monthly	Open Area Mowing	Included in Parking FD 3-11	21,760	13
FD 2-15	5	Water Control Structure (S-252C)	Modified Semi-Monthly	Open Area Mowing	Includes telemetry platform	1,500	13
FD 2-16	4	Water Control Structure (S-252A)	Modified Semi-Monthly	Open Area Mowing	N/A	825	13
FD 2-17	4	Water Control Structure (S-252B)	Modified Semi-Monthly	Open Area Mowing	Includes telemetry platform	1,500	13
FD 2-18	2	Water Control Structure (S-252E)	Modified Semi-Monthly	Open Area Mowing	N/A	1,125	13
FD 2-19	2	Water Control Structure (S-252F)	Modified Semi-Monthly	Open Area Mowing	N/A	1,000	13
FD 2-20	7	Water Control Structure (S-253)	Modified Semi-Monthly	Open Area Mowing	N/A	1,150	13
Total Square Footage						131,673	







Fort Drum Marsh
Conservation Area
Service Mowing
September 2019



1:9,230

Legend

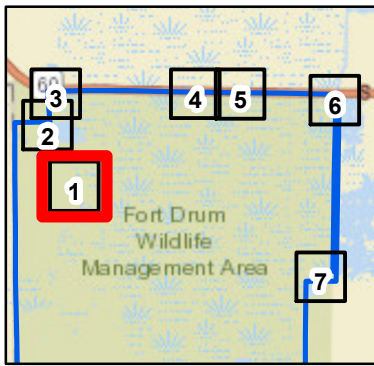
Service Mowing Feature

-  Camp Site
-  Gate
-  Parking
-  Primary Road
-  Secondary Road
-  Management Area Boundary

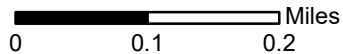
Map Page

1 of 7

Map Location



Fort Drum Marsh
Conservation Area
Service Mowing
September 2019



1:9,230



Legend

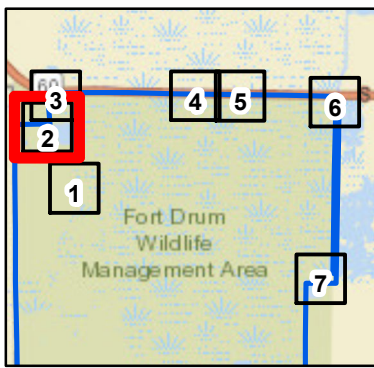
Service Mowing Feature

- Building/Shelter
- ◇ Gate
- Monitoring Well
- P Parking
- ◆ Water Control Structure
- Primary Road
- - - Secondary Road
- Management Area Boundary

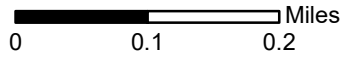
Map Page

2 of 7

Map Location



Fort Drum Marsh
Conservation Area
Service Mowing
September 2019



1:9,230



Legend

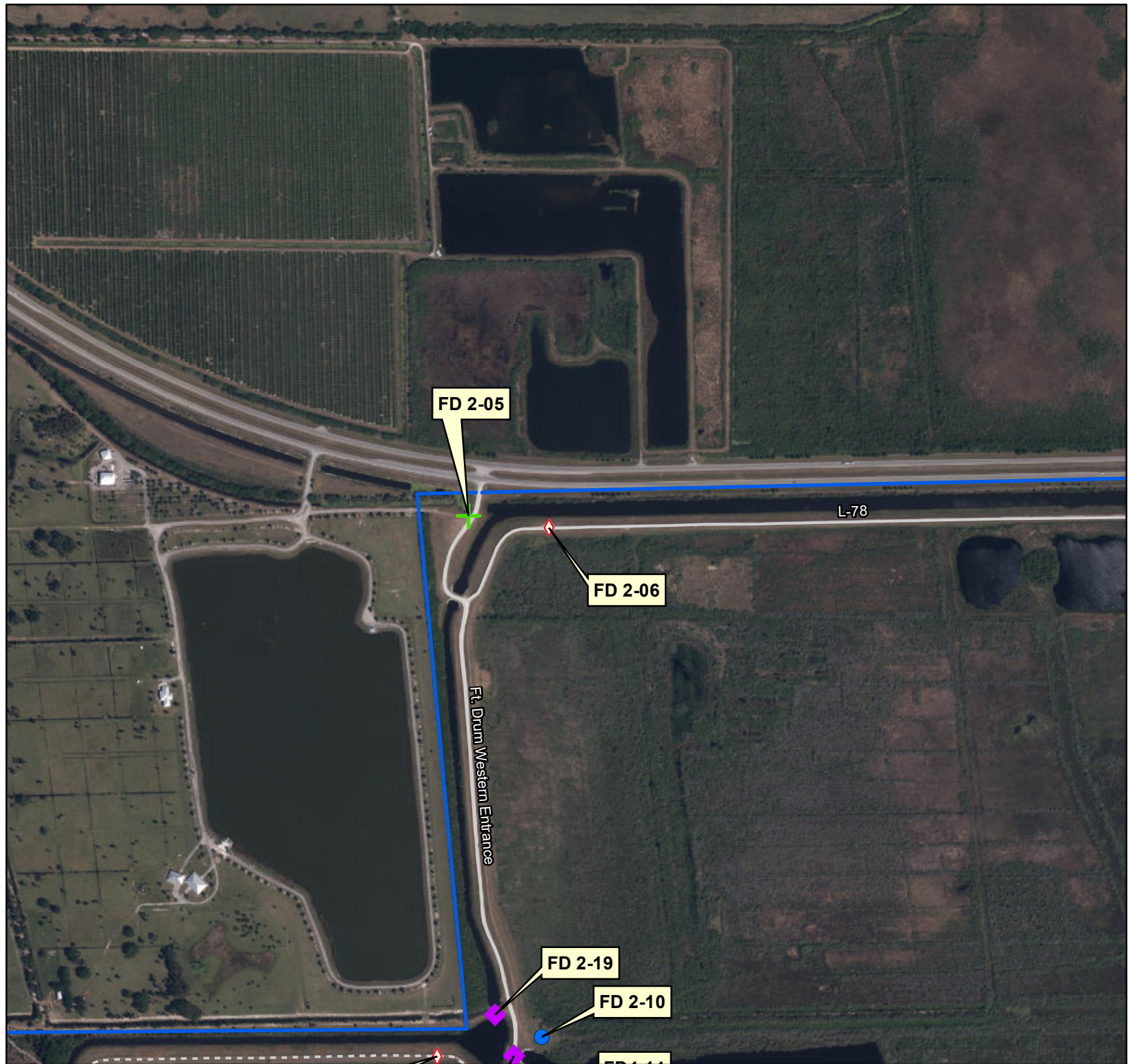
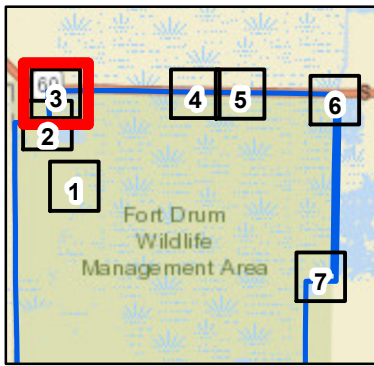
Service Mowing Feature

-  Gate
-  Monitoring Well
-  Sign
-  Water Control Structure
-  Primary Road
-  Secondary Road
-  Management Area Boundary

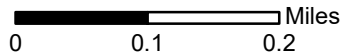
Map Page

3 of 7

Map Location






Fort Drum Marsh
Conservation Area
Service Mowing
September 2019



1:9,230

Legend

Service Mowing Feature

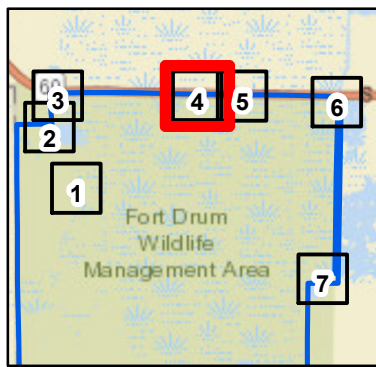
-  Water Control Structure
-  Primary Road
-  Management Area Boundary



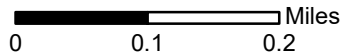
Map Page

4 of 7

Map Location






Fort Drum Marsh
Conservation Area
Service Mowing
September 2019



1:9,230

Legend

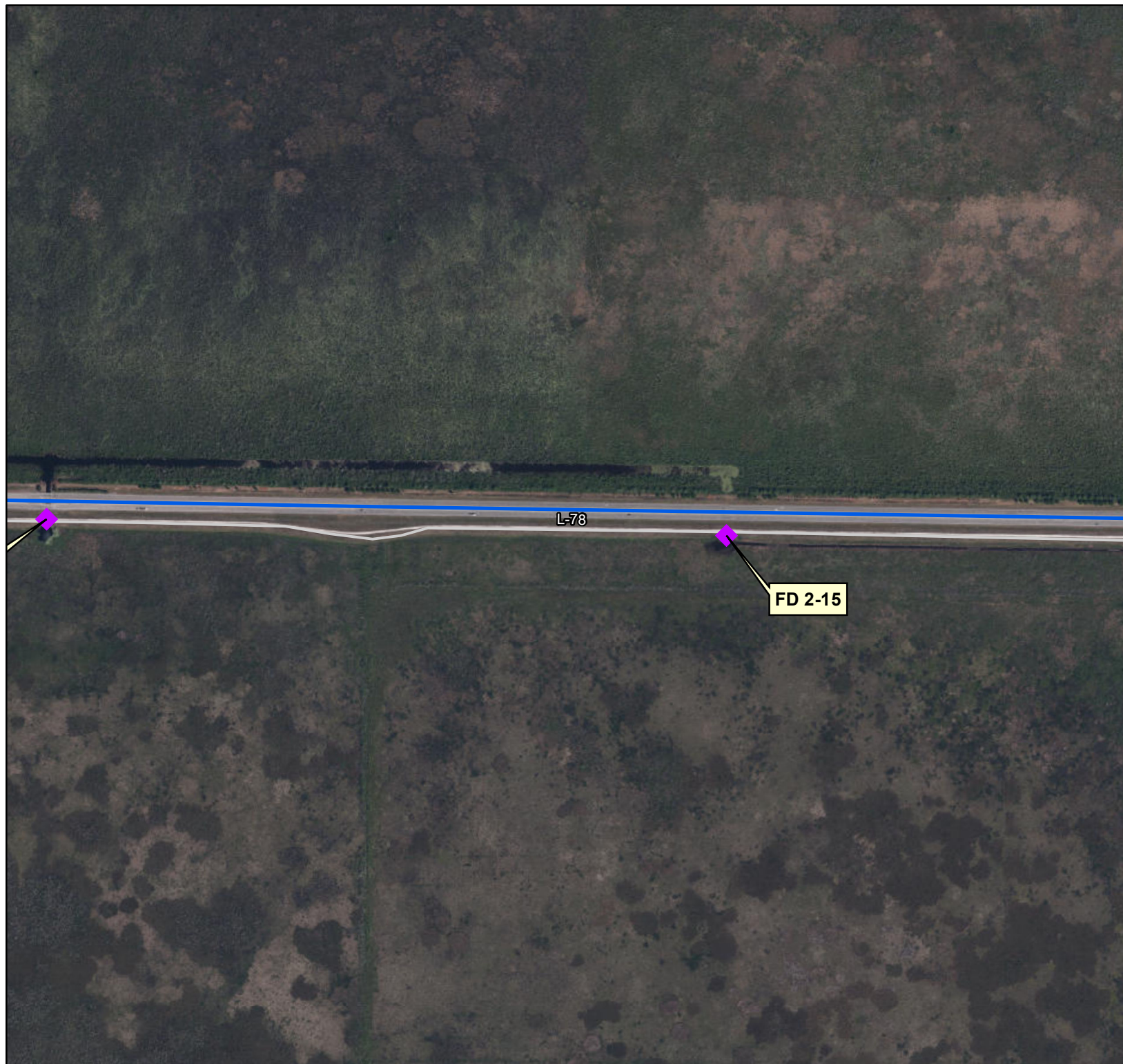
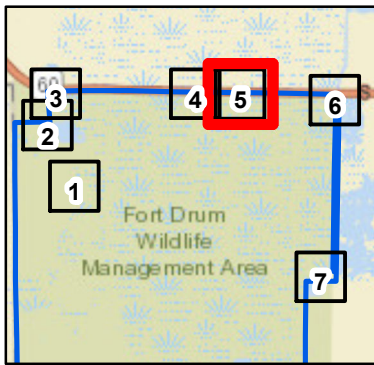
Service Mowing Feature

-  Water Control Structure
-  Primary Road
-  Management Area Boundary

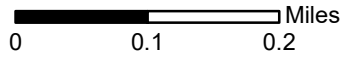
Map Page

5 of 7

Map Location



Fort Drum Marsh
Conservation Area
Service Mowing
September 2019









1:9,230



Legend

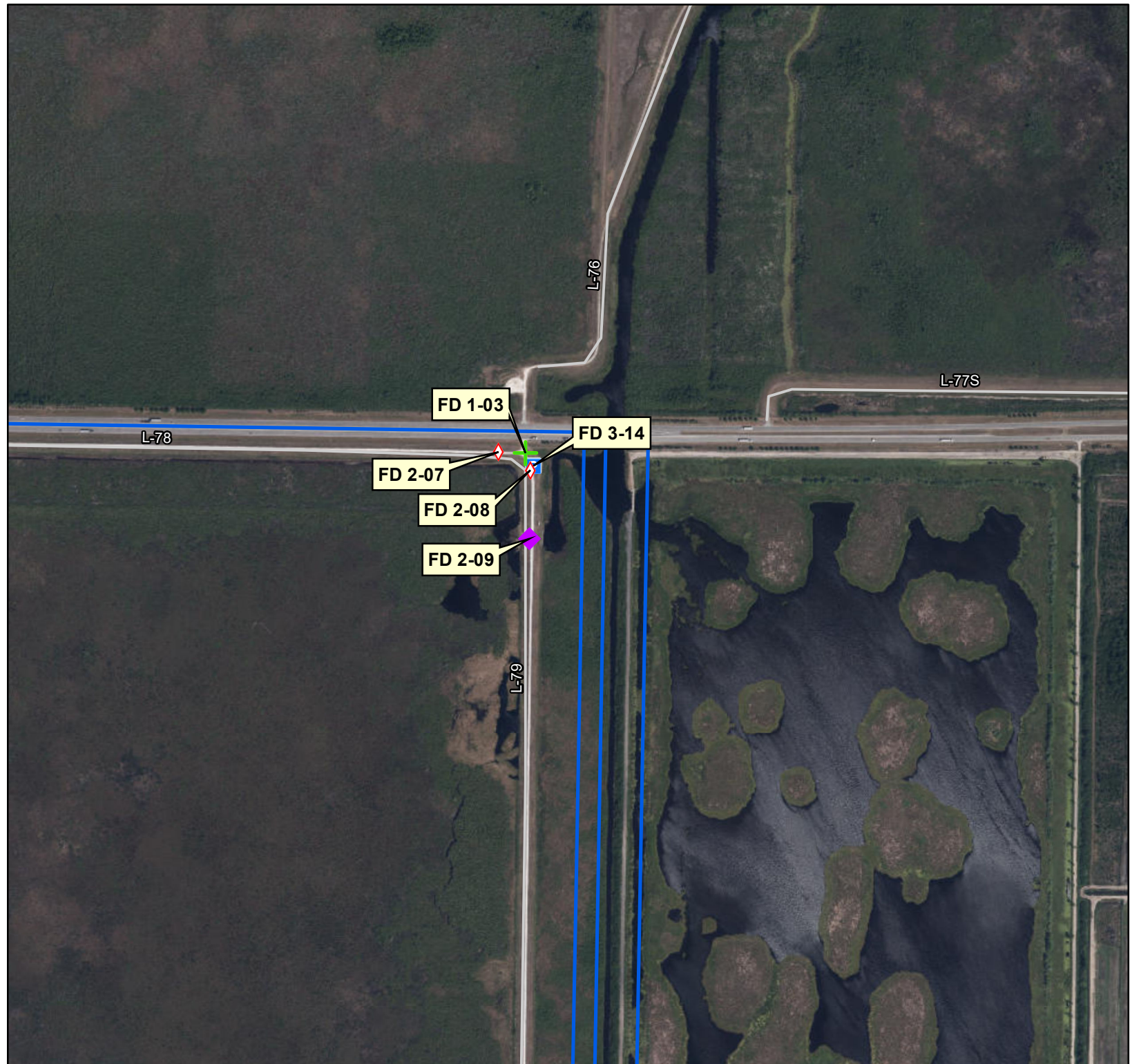
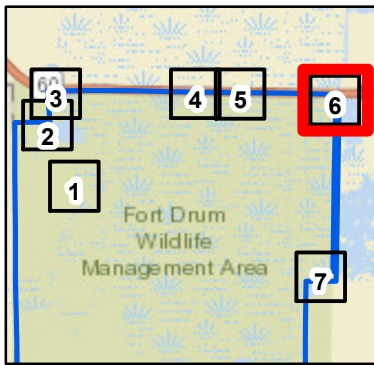
Service Mowing Feature

-  Gate
-  Parking
-  Sign
-  Water Control Structure
-  Primary Road
-  Management Area Boundary

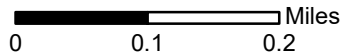
Map Page

6 of 7

Map Location



Fort Drum Marsh
Conservation Area
Service Mowing
September 2019






1:9,230



Legend

Service Mowing Feature

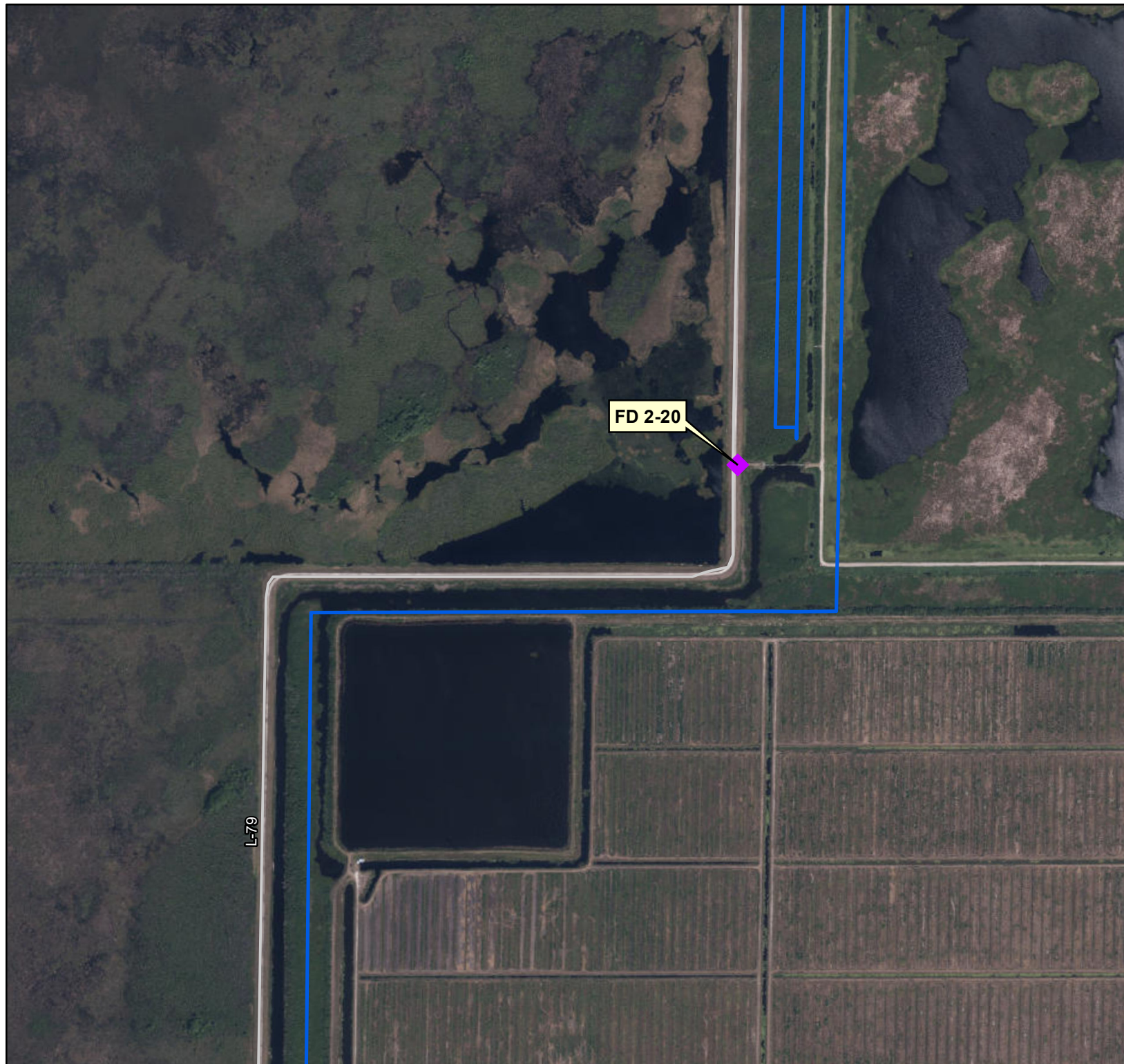
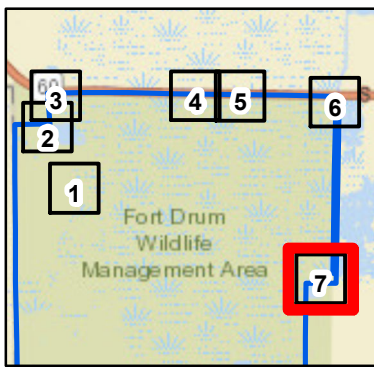
-  Water Control Structure
-  Primary Road
-  Management Area Boundary

FD 2-20

Map Page

7 of 7

Map Location



Micco Stormwater Park

Service Mowing Locations

Identifier	Map Page	Type of Feature	Frequency	Description of Mowing Needs	Features Present in mowing area for string trimmer	Estimate of Sq. Footage	Estimated Number of Cuts per Year
IR 1-01	1	Water Control Structure	Modified Semi-Monthly	Standard Feature Mowing	N/A	450	13
IR 2-02	3	Gate	Modified Semi-Monthly	Standard Feature Mowing	N/A	770	13
IR 2-03	3	Gate	Modified Semi-Monthly	Standard Feature Mowing	Included in parking IR3-10	0	13
IR 2-04	3	Weir Structure	Modified Semi-Monthly	Standard Feature Mowing	N/A	2,700	13
IR 2-05	3	Weir Structure	Modified Semi-Monthly	Standard Feature Mowing	N/A	2,700	13
IR 2-06	3	Weir Structure	Modified Semi-Monthly	Standard Feature Mowing	N/A	2,700	13
IR 3-07	3	Weir Structure	Modified Semi-Monthly	Standard Feature Mowing	Weir	16,060	13
IR 3-08	1	Gate	Modified Semi-Monthly	Standard Feature Mowing	Gate, Guardrail, Trees, Signs	12,750	13
IR 2-09	3	Bridge	Modified Semi-Monthly	Standard Feature Mowing	N/A	900	13
IR3-10	3	Entrance & Parking Area	Modified Semi-Monthly	Open Area Mowing	Gate IR 2-03	14,500	13
IR2-11	3	Kiosk	Modified Semi-Monthly	Standard Feature Mowing	N/A	120	13
IR3-12	3	Picnic Area	Modified Semi-Monthly	Open Area Mowing	Trees, Tables, Signs	10,000	13
Total Square Footage						63,650	

Micco Water Management Area
Service Mowing
September 2019

0 0.1 0.2 Miles

1:9,230



Legend

Service Mowing Feature



Gate

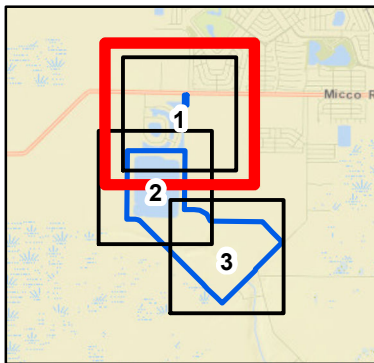


Management Area Boundary

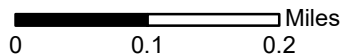
Map Page

1 of 3

Map Location



Micco Water Management Area
Service Mowing
September 2019








1:9,230



Legend

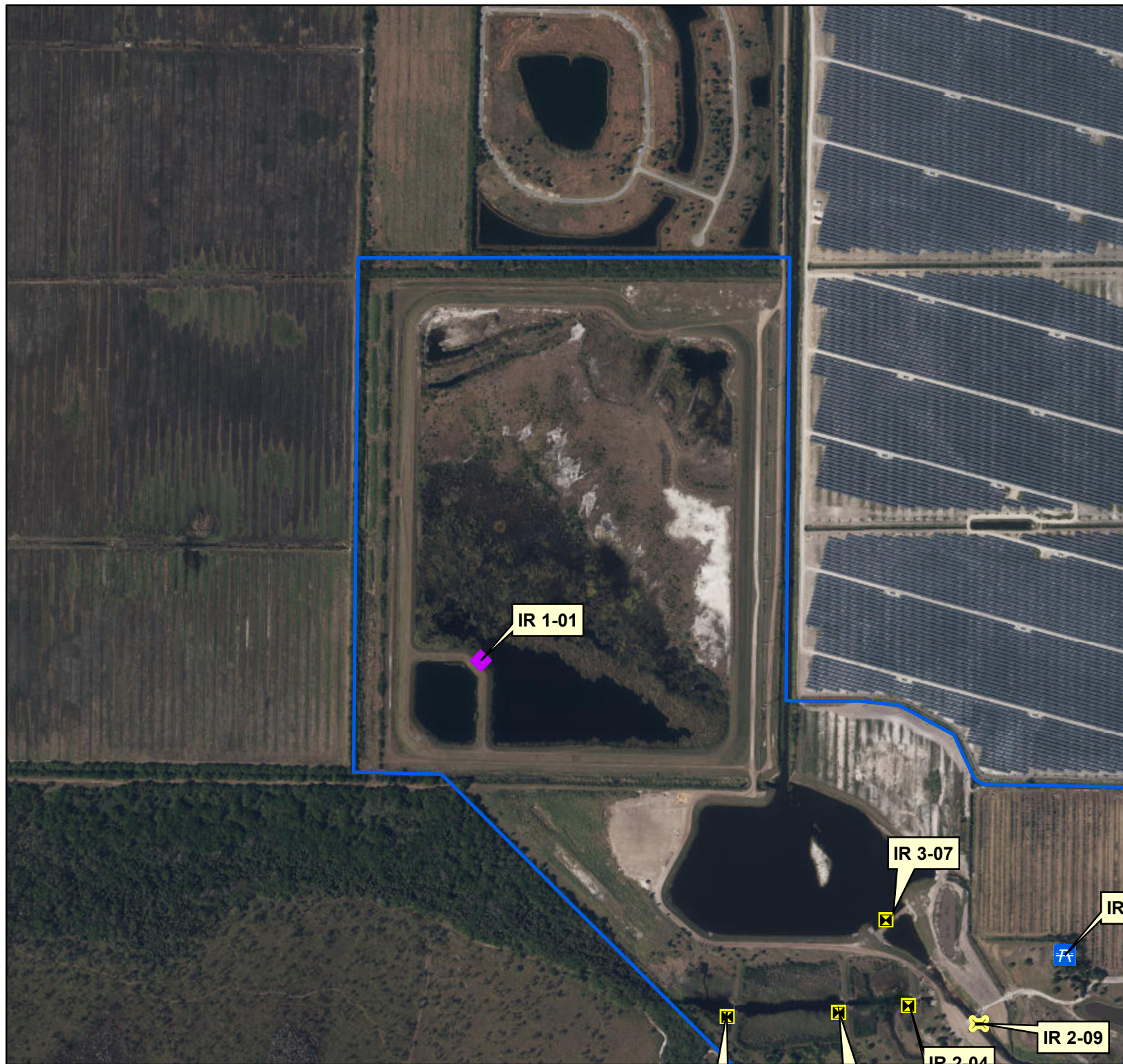
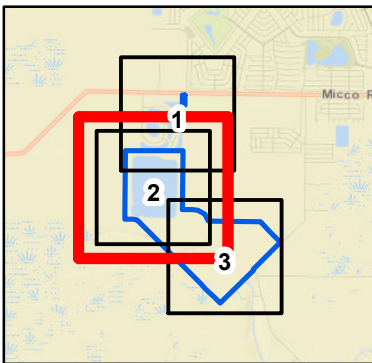
Service Mowing Feature

-  Bridge
-  Picnic Table
-  Water Control Structure
-  Weir Structure
-  Management Area Boundary

Map Page

2 of 3

Map Location



Micco Water Management Area
Service Mowing
September 2019








0 0.1 0.2 Miles

1:9,230



Legend

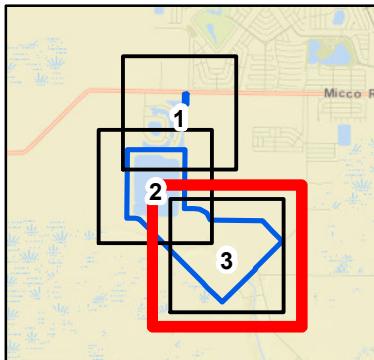
Service Mowing Feature

-  Bridge
-  Gate
-  Kiosk
-  Parking
-  Picnic Table
-  Weir Structure
-  Management Area Boundary

Map Page

3 of 3

Map Location

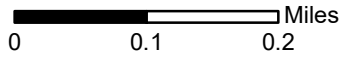


Sawgrass Lake Water Management Area

Service Mowing Locations

Identifier	Map Page	Type of Feature	Frequency	Description of Mowing Needs	Features Present in mowing area for string trimmer	Estimate of Sq. Footage	Estimated Number of Cuts per Year
SG 1-01	1	Water Control structure	Modified Semi-Monthly	Standard Feature Mowing	N/A	150	13
SG 1-02	1	Water Control structure	Modified Semi-Monthly	Standard Feature Mowing	N/A	150	13
SG 1-03	1	Telemetry Station	Modified Semi-Monthly	Standard Feature Mowing	N/A	225	13
SG 1-04	1	Water Control structure	Modified Semi-Monthly	Standard Feature Mowing	N/A	150	13
SG 1-05	2	Water Control structure	Modified Semi-Monthly	Standard Feature Mowing	N/A	150	13
SG 1-06	2	Water Control structure	Modified Semi-Monthly	Standard Feature Mowing	N/A	150	13
SG 1-07	2	Water Control structure	Modified Semi-Monthly	Standard Feature Mowing	N/A	150	13
SG 1-08	2	Water Control structure	Modified Semi-Monthly	Standard Feature Mowing	N/A	150	13
SG 1-09	2	Water Control structure	Modified Semi-Monthly	Standard Feature Mowing	N/A	150	13
SG 1-10	2	Water Control structure	Modified Semi-Monthly	Standard Feature Mowing	N/A	150	13
SG 1-11	2	Water Control structure	Modified Semi-Monthly	Standard Feature Mowing	N/A	150	13
SG 1-12	2	Telemetry Station	Modified Semi-Monthly	Standard Feature Mowing	N/A	225	13
Total Square Footage						1,950	

Sawgrass
Service Mowing
September 2019



1:9,230



Legend

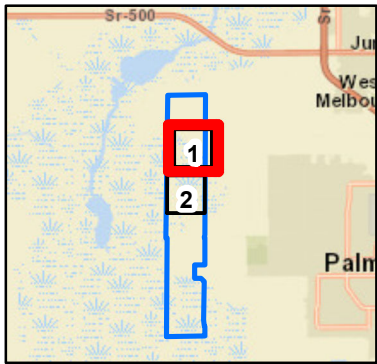
Service Mowing Points

- Telemetry Station
- Water Control Structure
- Primary Road
- Sawgrass

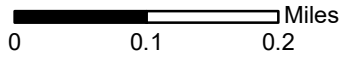
Map Page

1 of 2

Map Location



Sawgrass Service Mowing September 2019







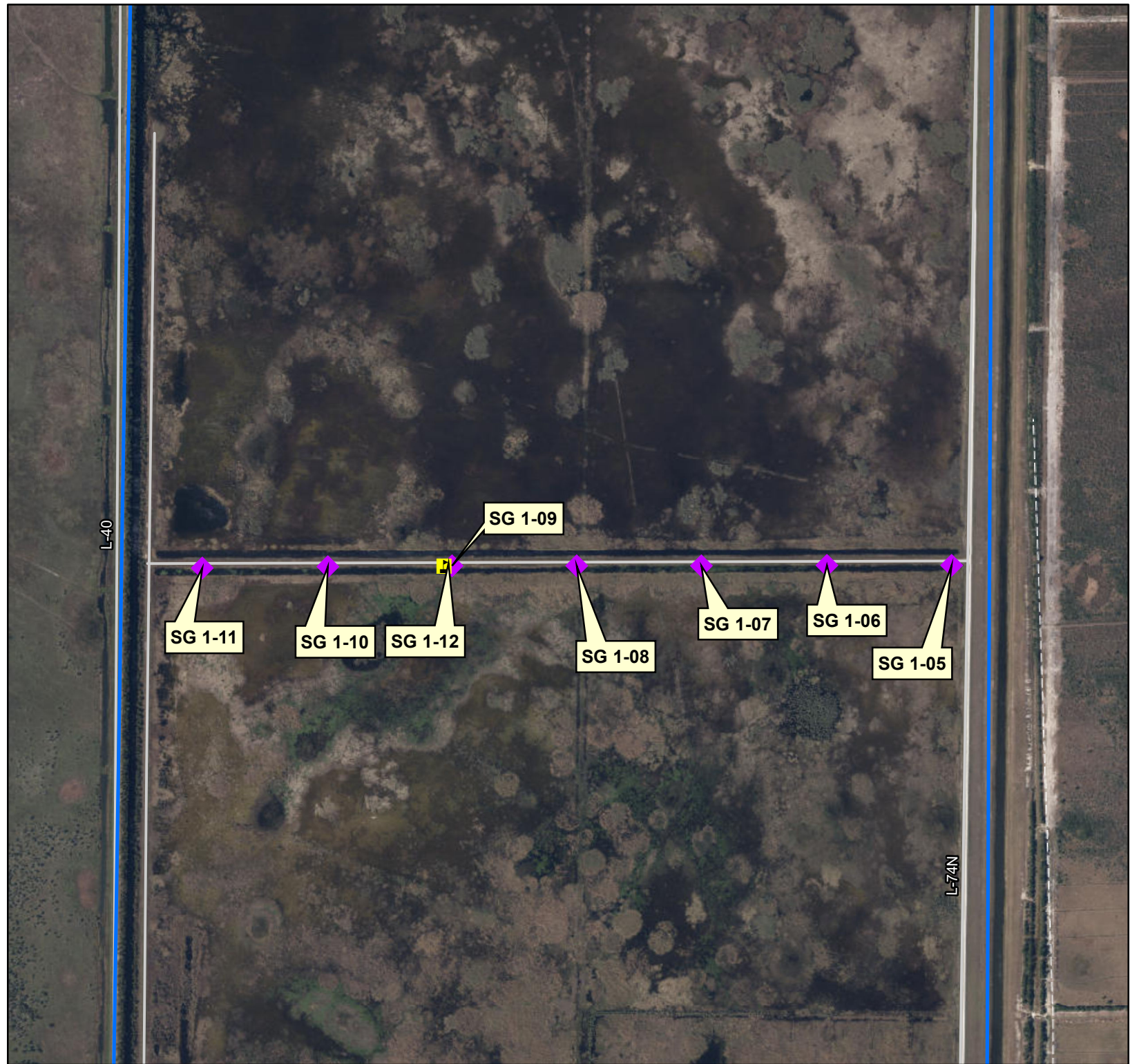
1:9,230



Legend

Service Mowing Points

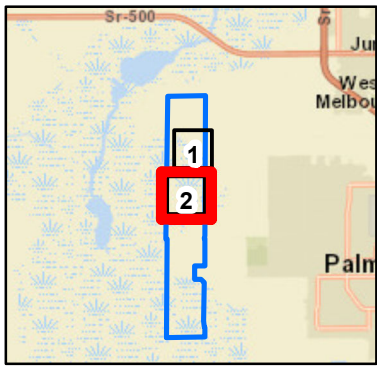
-  Telemetry Station
-  Water Control Structure
-  Primary Road
-  Sawgrass



Map Page

2 of 2

Map Location

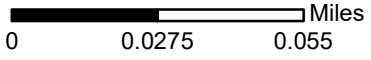


Stick Marsh Recreation Area

Service Mowing Locations

Identifier	Map Page	Type of Feature	Frequency	Description of Mowing Needs	Features Present in mowing area for string trimmer	Estimate of Sq. Footage	Estimated Number of Cuts per Year
TC 2-01	1	Parking	Modified Semi-Monthly	Standard Feature Mowing	Guardrails, trees, restrooms, pavilion and boat ramps	8,841	13
Total Square Footage						8,841	




Stickmarsh Parking Area
Service Mowing
September 2019



1:2,296



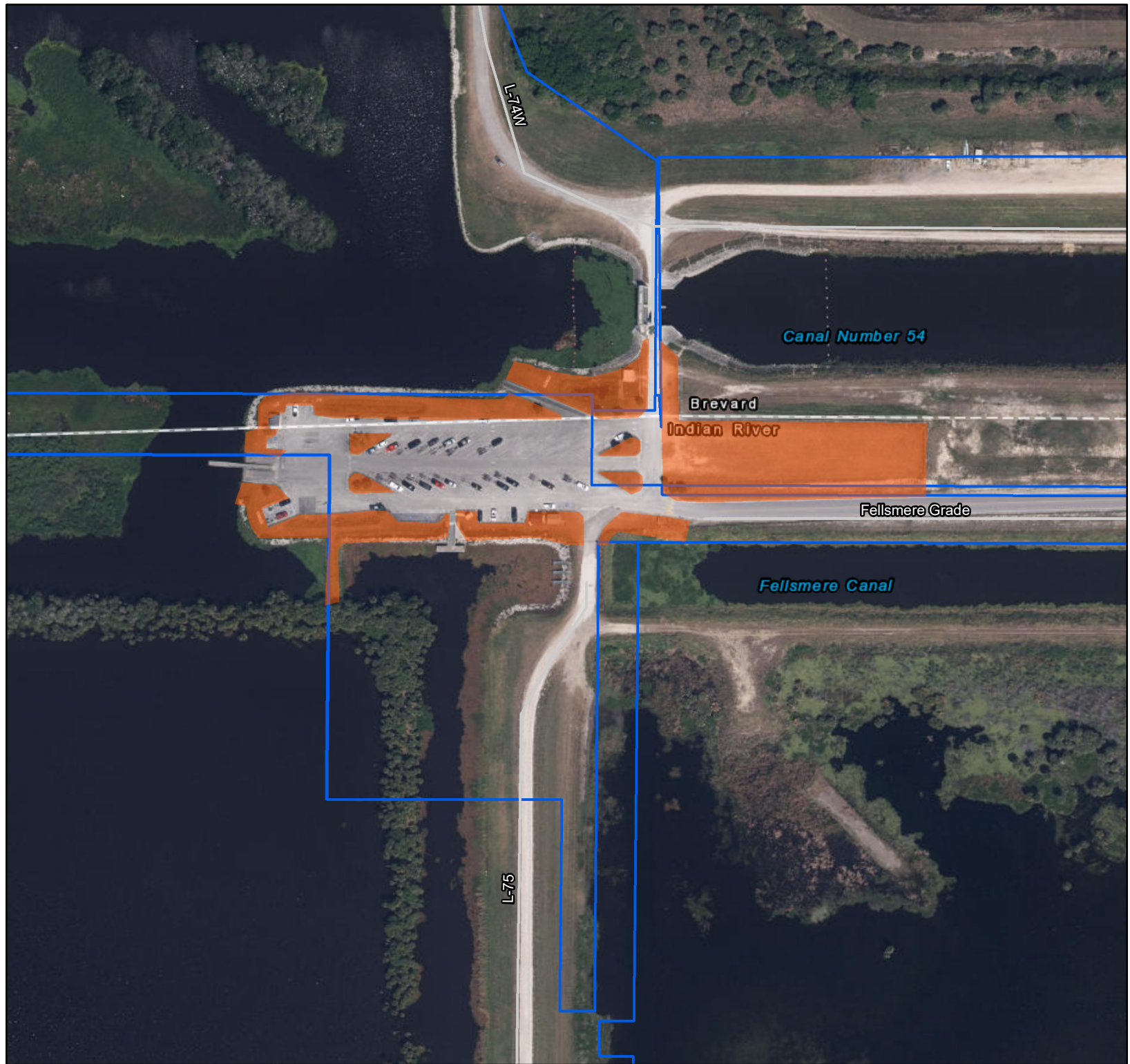
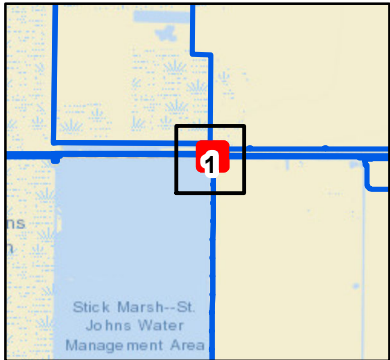
Legend

-  Service Mowing Areas
-  Primary Road
-  Management Area Boundary

Map Page

1 of 1

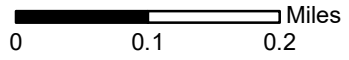
Map Location



Taylor Creek
Service Mowing Locations

Identifier	Map Page	Type of Feature	Frequency	Description of Mowing Needs	Features Present in mowing area for string trimmer	Estimate of Sq. Footage	Estimated Number of Cuts per Year
TC 2-01	2	Gate	Modified Semi-Monthly	Standard Feature Mowing	N/A	220	13
TC 4-02	1	Water Control Structures	Modified Semi-Monthly	Open Area Mowing	Fencing, Building, Structure, Guardrail, Gates	43,560	13
TC 2-03	1	Gate	Modified Semi-Monthly	Standard Feature Mowing	N/A	220	13
Total Square Footage						43,780	

Taylor Creek
Service Mowing
September 2019



1:9,230



Legend

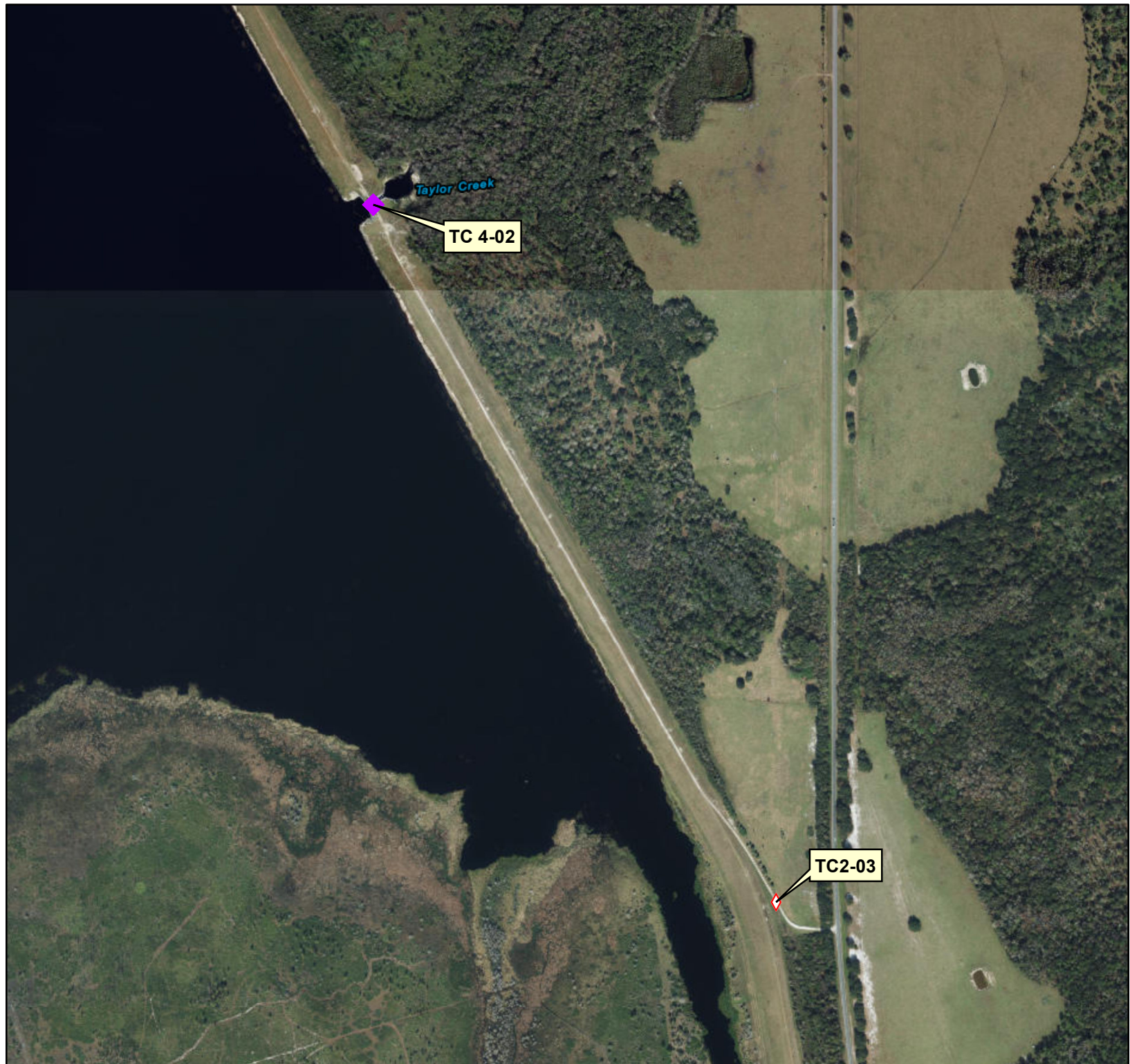
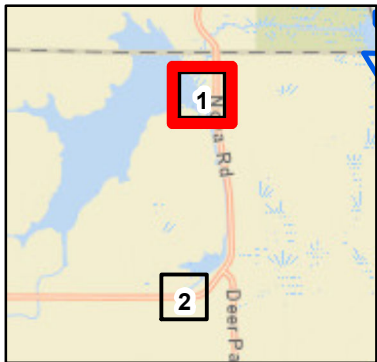
Service Mowing Feature

- ◇ Gate
- ◆ Water Control Structure

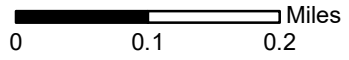
Map Page

1 of 2

Map Location



Taylor Creek
Service Mowing
September 2019



1:9,230



Legend

Service Mowing Feature

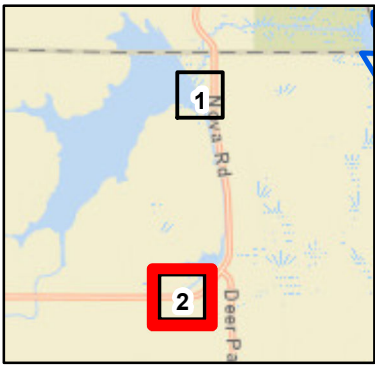
◇ Gate



Map Page

2 of 2

Map Location

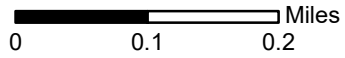


Three Forks Marsh Conservation Area

Service Mowing Locations

Identifier	Map Page	Type of Feature	Frequency	Description of Mowing Needs	Features Present in mowing area for string trimmer	Estimate of Sq. Footage	Estimated Number of Cuts per Year
TF 1-01	7	Gate and Guardrail/Fence	Modified Semi-Monthly	Standard Feature Mowing	N/A	500	13
TF 1-02	7	Gate and Guardrail/Fence	Modified Semi-Monthly	Standard Feature Mowing	N/A	120	13
TF 1-03	4	Sign	Modified Semi-Monthly	Standard Feature Mowing	N/A	80	13
TF 1-04	5	Camp Site	Modified Semi-Monthly	Open Area Mowing	Pavilion, Power Poles, Trees	304,000	13
TF 2-05	1	Gate and Guardrail/Fence	Modified Semi-Monthly	Standard Feature Mowing	Levee entrance gate, guard rail and concrete wall	2,200	13
TF 2-06	7	Gate	Modified Semi-Monthly	Standard Feature Mowing	Gate and feencing	1,000	13
TF 3-07	7	Parking	Modified Semi-Monthly	Open Area Mowing	Guardrail	14,850	13
TF 2-08	6	Gate and Guardrail/Fence	Modified Semi-Monthly	Standard Feature Mowing	N/A	1,000	13
TF 2-09	6	Gate and Guardrail/Fence	Modified Semi-Monthly	Standard Feature Mowing	Gate and feencing	1,000	13
TF 2-10	5	Gate	Modified Semi-Monthly	Standard Feature Mowing	N/A	1,000	13
TF 2-11	5	Gate	Modified Semi-Monthly	Standard Feature Mowing	N/A	500	13
TF 2-12	3	Bridge	Modified Semi-Monthly	Standard Feature Mowing	N/A	1,500	13
TF 2-13	1	Culvert	Modified Semi-Monthly	Standard Feature Mowing	N/A	1,500	13
TF 3-14	7	Building/Shelter	Modified Semi-Monthly	Open Area Mowing	Pavilion, Trees	20,000	13
TF 3-15	9	Weir Structure (S-250A)	Modified Semi-Monthly	Open Area Mowing	Weir, Signs, Walkways	4,700	13
TF 3-16	9	Weir Structure (S-250B)	Modified Semi-Monthly	Open Area Mowing	Weir, Signs, Walkways	4,700	13
TF 3-17	10	Weir Structure (S-250C)	Modified Semi-Monthly	Open Area Mowing	Weir, Signs, Walkways	4,700	13
TF 4-18	3, 4	Pump	Modified Semi-Monthly	Open Area Mowing	Pumps, Parking, Building, Guardrail, Power Poles	43,560	13
TF 4-19	4	Water Control Structure	Modified Semi-Monthly	Open Area Mowing	S-262, Walkway	43,560	13
TF 4-20	2	Pump	Modified Semi-Monthly	Open Area Mowing	Pumps, Parking, Building, Guardrail, Power Poles	43,560	13
TF 4-21	1	Parking Area and Entrance Road	Modified Semi-Monthly	Open Area Mowing	Power Poles, Guardrail, Walls	43,560	13
TF 1-22	1	Sign	Modified Semi-Monthly	Standard Feature Mowing	N/A	80	13
TF 1-23	2	Sign	Modified Semi-Monthly	Standard Feature Mowing	N/A	80	13
TF 1-24	2	Telemetry station	Modified Semi-Monthly	Standard Feature Mowing	N/A	225	13
TF 1-49	3, 4	Telemetry station	Modified Semi-Monthly	Standard Feature Mowing	Included in TF 4-18	0	13
TF 1-50	4	Water Control Structure	Modified Semi-Monthly	Standard Feature Mowing	N/A	225	13
TF 1-51	4	Telemetry Station	Modified Semi-Monthly	Standard Feature Mowing	N/A	225	13
TF 3-52	8	Culvert (S-250D)	Modified Semi-Monthly	Open Area Mowing	Signs, Walkways	21,780	13
TF 3-53	7	Weir Structure (S-250E)	Modified Semi-Monthly	Open Area Mowing	Weir, Signs, Walkways	21,780	13
Total Square Footage						581,985	

Three Forks
Conservation Area
Service Mowing
September 2019




1:9,240



Legend

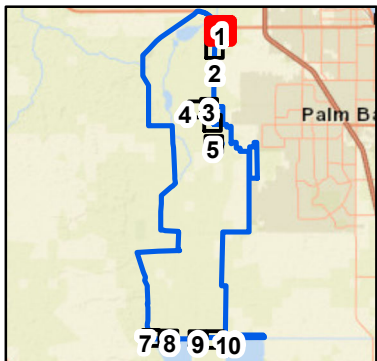
Service Mowing Feature

-  Culvert
-  Gate
-  Parking
-  Sign
-  Paved Road
-  Primary Road
-  Management Area Boundary

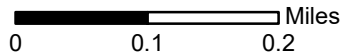
Map Page

1 of 10

Map Location



Three Forks
Conservation Area
Service Mowing
September 2019









1:9,240



Legend

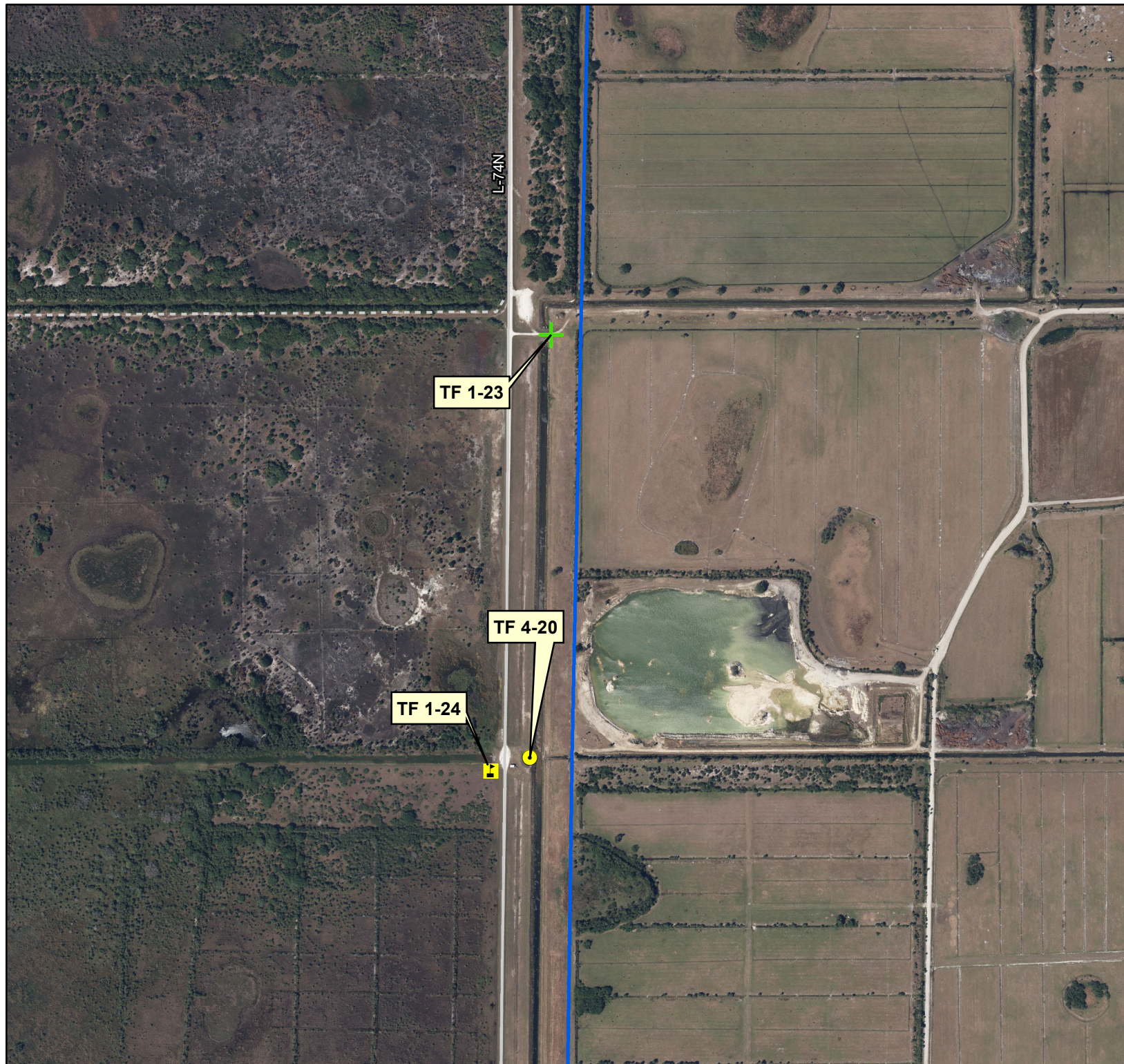
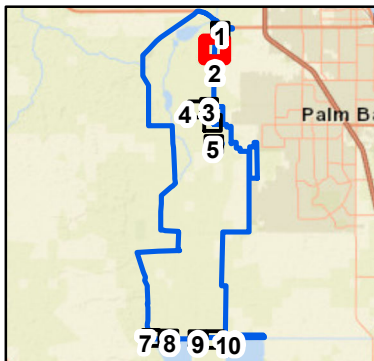
Service Mowing Feature

-  Pump
-  Sign
-  Telemetry Station
-  Primary Road
-  Secondary Road
-  Management Area Boundary

Map Page

2 of 10

Map Location



Three Forks
Conservation Area
Service Mowing
September 2019






0 0.1 0.2 Miles

1:9,240



Legend

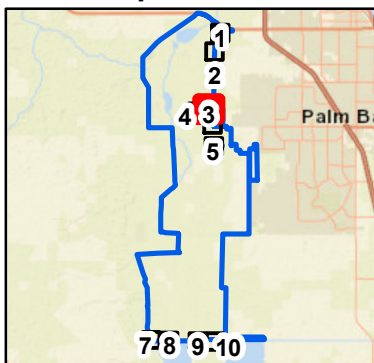
Service Mowing Feature

-  Bridge
-  Pump
-  Telemetry Station
-  Primary Road
-  Management Area Boundary

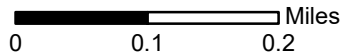
Map Page

3 of 10

Map Location



Three Forks
Conservation Area
Service Mowing
September 2019









1:9,240



Legend

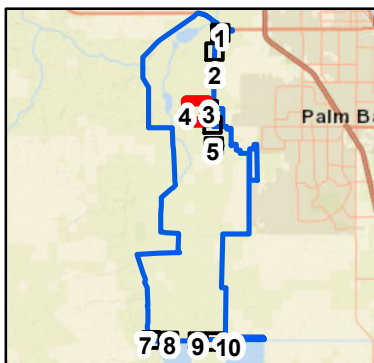
Service Mowing Feature

-  Pump
-  Sign
-  Telemetry Station
-  Water Control Structure
-  Primary Road
-  Management Area Boundary

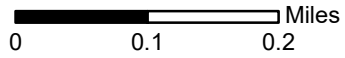
Map Page

4 of 10

Map Location



Three Forks
Conservation Area
Service Mowing
September 2019









1:9,240



Legend

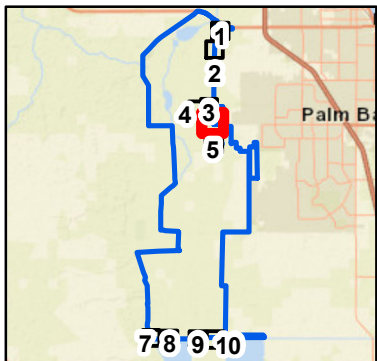
Service Mowing Feature

-  Building/Shelter
-  Gate
-  Service Mowing Area
-  Paved Road
-  Primary Road
-  Management Area Boundary

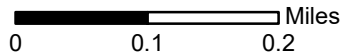
Map Page

5 of 10

Map Location



Three Forks
Conservation Area
Service Mowing
September 2019



1:9,240



Legend

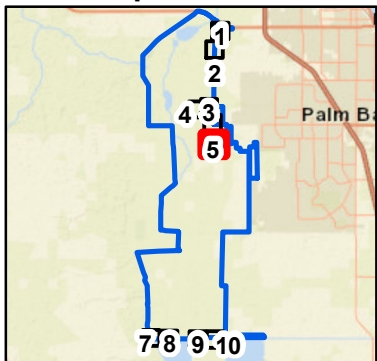
Service Mowing Feature

- Gate
- Paved Road
- Primary Road
- Management Area Boundary

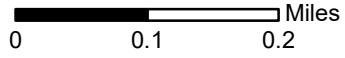
Map Page

6 of 10

Map Location










Three Forks
Conservation Area
Service Mowing
September 2019



1:9,240

Legend

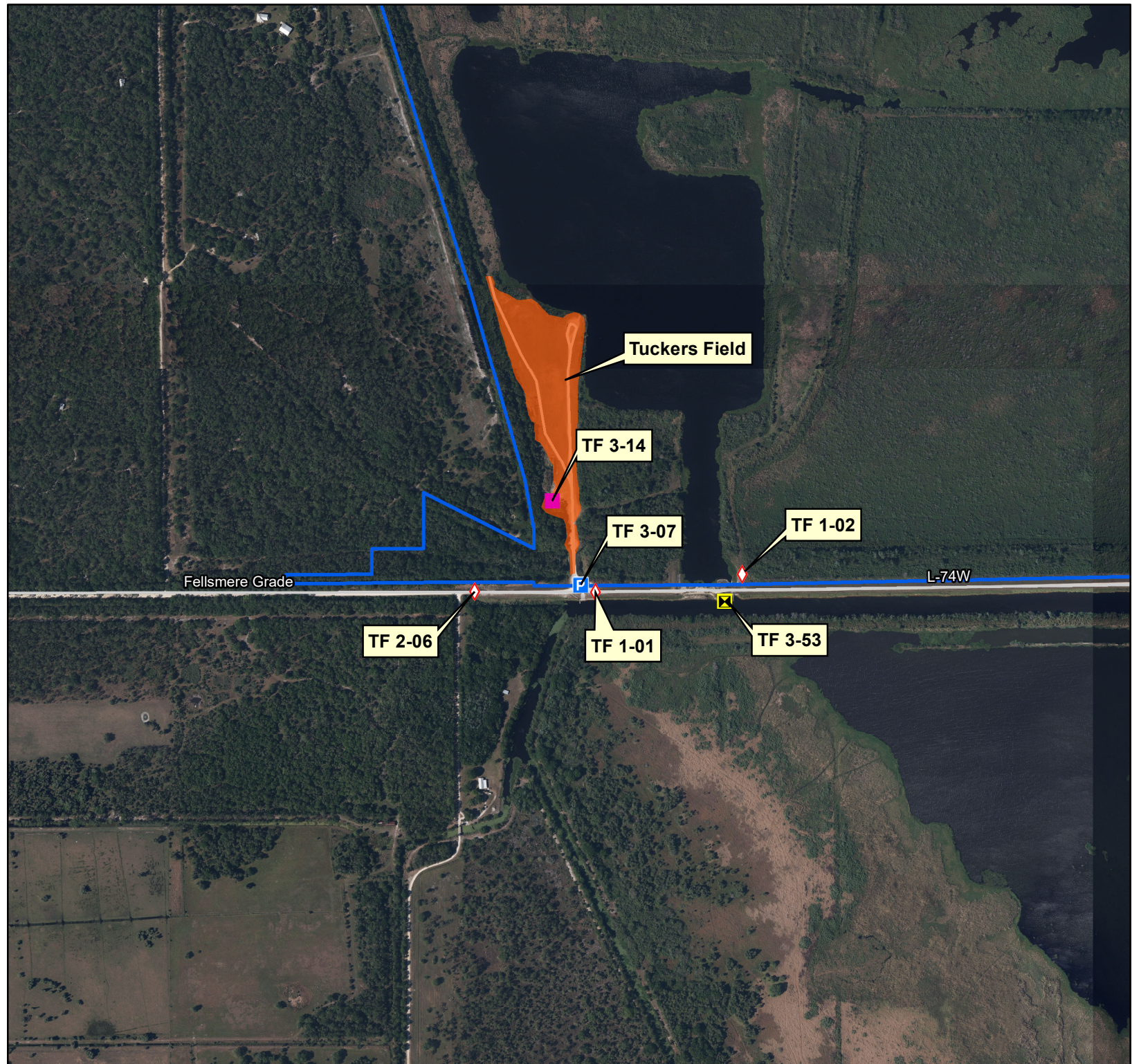
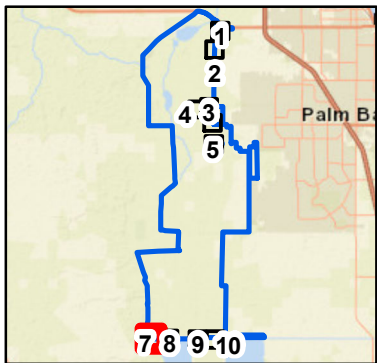
Service Mowing Feature

-  Building/Shelter
-  Gate
-  Parking
-  Weir Structure
-  Service Mowing Area
-  Primary Road
-  Management Area Boundary

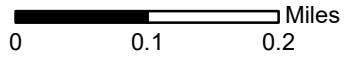
Map Page

7 of 10

Map Location






Three Forks
Conservation Area
Service Mowing
September 2019



1:9,240

Legend

Service Mowing Feature

-  Culvert
-  Primary Road
-  Management Area Boundary

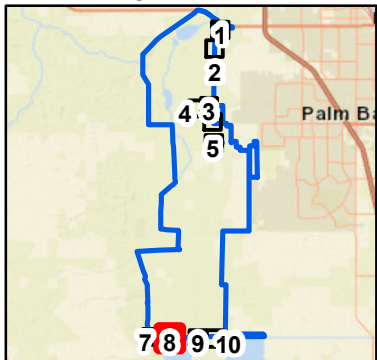
TF 3-52

L-74W

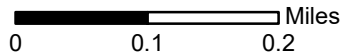
Map Page

8 of 10

Map Location







Three Forks
Conservation Area
Service Mowing
September 2019



1:9,240

Legend

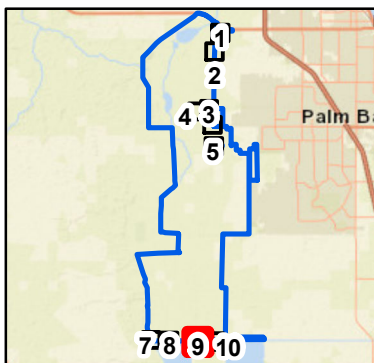
Service Mowing Feature

-  Weir Structure
-  Primary Road
-  Secondary Road
-  Management Area Boundary

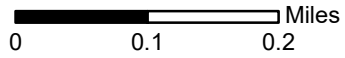
Map Page

9 of 10

Map Location



Three Forks
Conservation Area
Service Mowing
September 2019






1:9,240



Legend

Service Mowing Feature

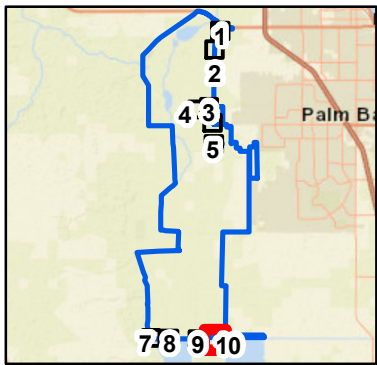
-  Weir Structure
-  Primary Road
-  Management Area Boundary



Map Page

10 of 10

Map Location

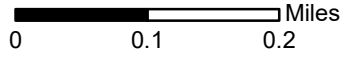


TM Goodwin

Service Mowing Locations

Identifier	Map Page	Type of Feature	Frequency	Description of Mowing Needs	Features Present in mowing area for string trimmer	Estimate of Sq. Footage	Estimated Number of Cuts per Year
TM 1-01	6, 7	Gate and Guardrail/ Fence	Modified Semi-Monthly	Standard Feature Mowing	N/A	220	13
TM 2-02	6, 7	Gate	Modified Semi-Monthly	Open Area Mowing	N/A	2,200	13
TM 2-03	3	Parking	Modified Semi-Monthly	Open Area Mowing	N/A	1,500	13
TM 2-04	4	Parking	Modified Semi-Monthly	Open Area Mowing	N/A	1,500	13
TM 2-05	5	Parking	Modified Semi-Monthly	Open Area Mowing	N/A	1,500	13
TM 2-06	5	Parking	Modified Semi-Monthly	Open Area Mowing	N/A	1,500	13
TM 2-07	6	Parking	Modified Semi-Monthly	Open Area Mowing	N/A	1,500	13
TM 2-08	2	Other	Modified Semi-Monthly	Open Area Mowing	Guardrail	1,700	13
TM 3-09	2	Pump (C-54 Retention)	Modified Semi-Monthly	Open Area Mowing	Pumps, Structure, Fence, Guardrail	2200	13
TM 3-10	6, 7	Sign	Modified Semi-Monthly	Open Area Mowing	TM Goodwin entrance area	6,800	13
TM 3-11	2	Parking	Modified Semi-Monthly	Open Area Mowing	Signs	7,650	13
TM 1-12	6, 7	Sign	Modified Semi-Monthly	Standard Feature Mowing	N/A	80	13
TM 1-13	6	Sign	Modified Semi-Monthly	Standard Feature Mowing	N/A	80	13
TM 1-14	5	Sign	Modified Semi-Monthly	Standard Feature Mowing	N/A	80	13
TM 1-15	5	Sign	Modified Semi-Monthly	Standard Feature Mowing	N/A	80	13
TM 1-18	2	Sign	Modified Semi-Monthly	Standard Feature Mowing	N/A	80	13
TM 1-19	1	Sign	Modified Semi-Monthly	Standard Feature Mowing	N/A	80	13
TM 1-20		Telemetry Station	Modified Semi-Monthly	Standard Feature Mowing	N/A	80	13
TM 2-21	6, 7	Parking	Modified Semi-Monthly	Open Area Mowing	N/A	1,500	13
TM 2-22	4	Parking	Modified Semi-Monthly	Open Area Mowing	N/A	1,500	13
TM 2-23	3	Parking	Modified Semi-Monthly	Open Area Mowing	N/A	1,500	13
TM 2-24	3	Parking	Modified Semi-Monthly	Open Area Mowing	N/A	1,500	13
TM 2-25		Building/ Shelter	Modified Semi-Monthly	Open Area Mowing	N/A	1,500	13
Total Square Footage						36,330	




T. M. Goodwinn Waterfowl
Management Area
Service Mowing
September 2019



1:9,230

Legend

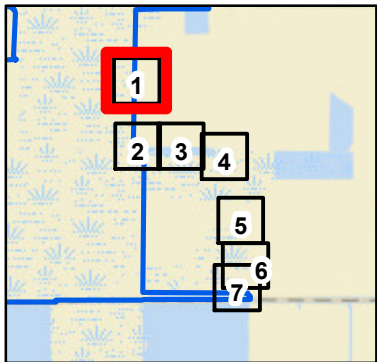
Service Mowing Feature

-  Sign
-  Primary Road
-  Management Area Boundary

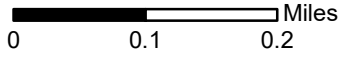
Map Page

1 of 7

Map Location



T. M. Goodwin Waterfowl
Management Area
Service Mowing
September 2019









1:9,230



Legend

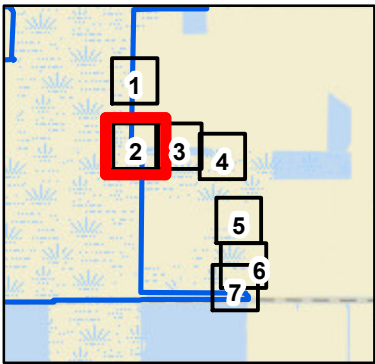
Service Mowing Feature

-  Other (see comments)
-  Parking
-  Pump
-  Sign
-  Primary Road
-  Management Area Boundary

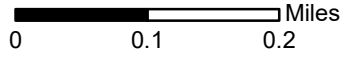
Map Page

2 of 7

Map Location



T. M. Goodwinn Waterfowl
Management Area
Service Mowing
September 2019



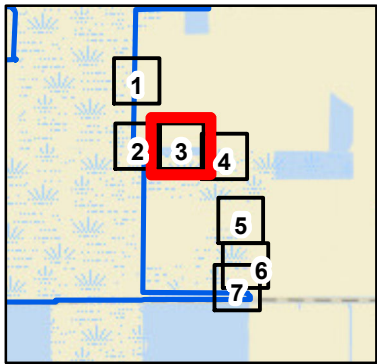
1:9,230

Legend

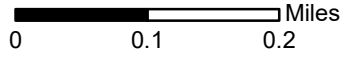
Map Page

3 of 7

Map Location



T. M. Goodwin Waterfowl
Management Area
Service Mowing
September 2019



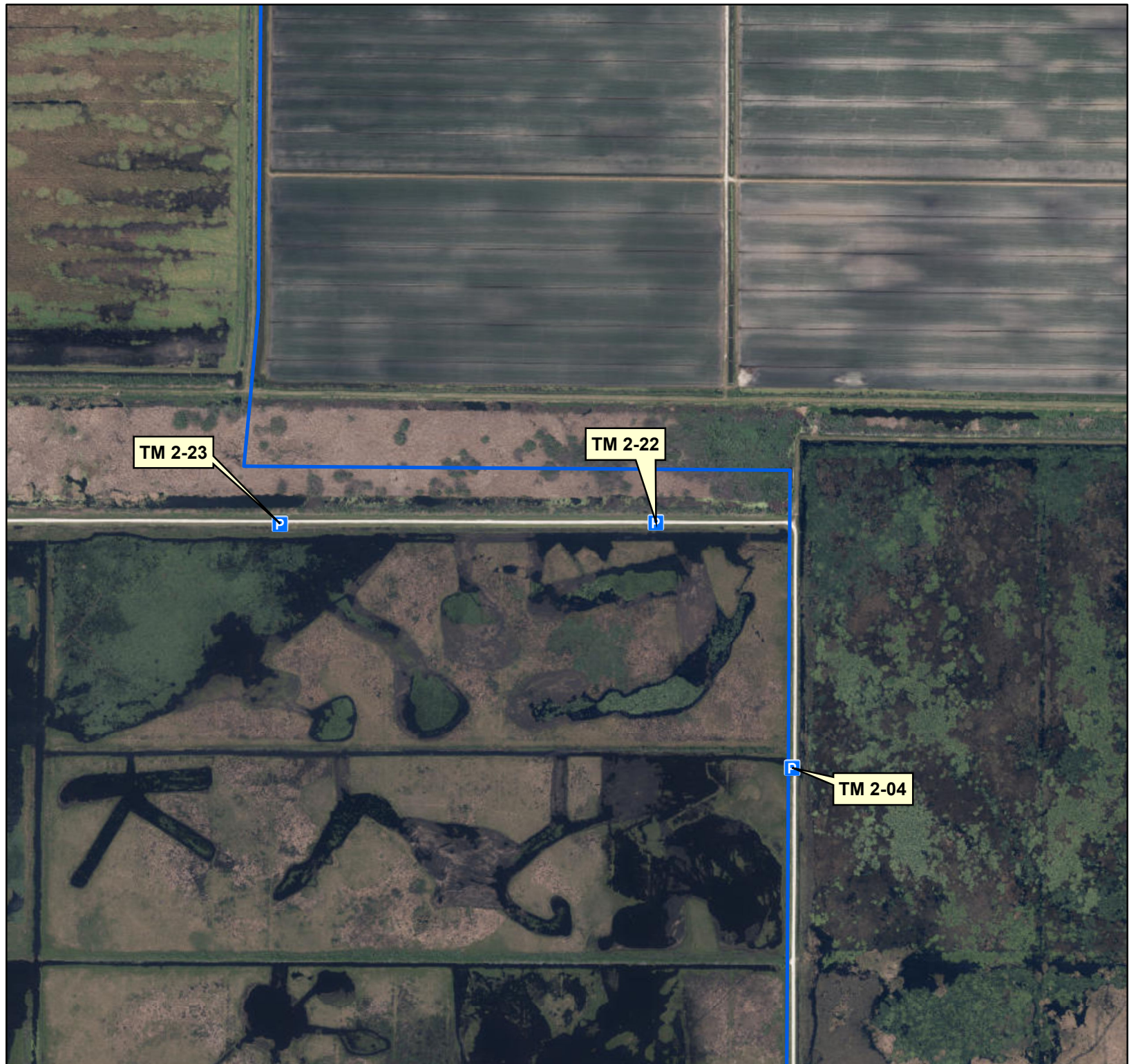
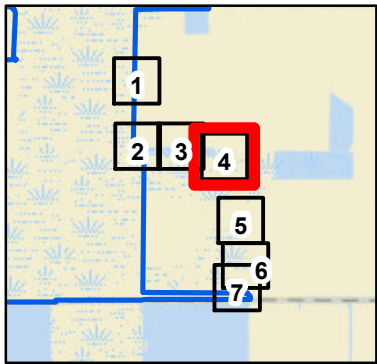
1:9,230

Legend

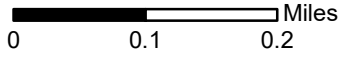
Map Page

4 of 7

Map Location



T. M. Goodwin Waterfowl
Management Area
Service Mowing
September 2019



1:9,230

Legend

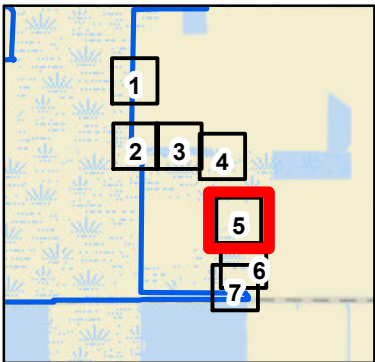
Service Mowing Feature

- Parking
- Sign
- Management Area Boundary

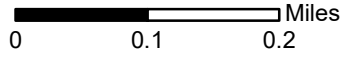
Map Page

5 of 7

Map Location



T. M. Goodwinn Waterfowl
Management Area
Service Mowing
September 2019








1:9,230



Legend

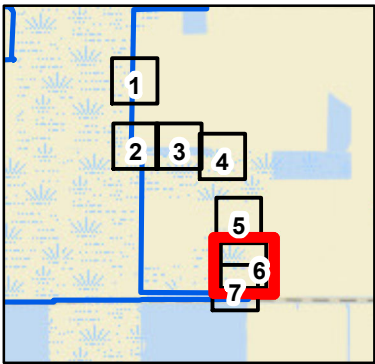
Service Mowing Feature

-  Gate
-  Parking
-  Sign
-  Primary Road
-  Management Area Boundary

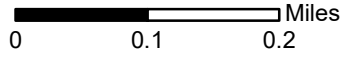
Map Page

6 of 7

Map Location



T. M. Goodwin Waterfowl
Management Area
Service Mowing
September 2019








1:9,230



Legend

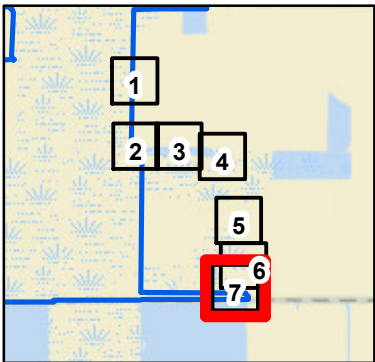
Service Mowing Feature

-  Gate
-  Parking
-  Sign
-  Primary Road
-  Management Area Boundary

Map Page

7 of 7

Map Location

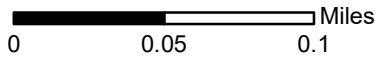


Tom Lawton Recreation Site

Service Mowing Locations

Identifier	Map Page	Type of Feature	Frequency	Description of Mowing Needs	Features Present in mowing area for string trimmer	Estimate of Sq. Footage	Estimated Number of Cuts per Year
TC 2-01	1	Parking	Modified Semi-Monthly	Standard Feature Mowing	Guardrails, trees, restrooms, pavilion and boat ramps	18,660	13
Total Square Footage						18,660	

Tom Lawton
Service Mowing
September 2019



1:4,059



Legend

- Service Mowing Areas
- Paved Road
- Primary Road
- Management Area Boundary

Map Page
1 of 1

Map Location

