

West Srvc. Mowing Location Acreage and Frequency

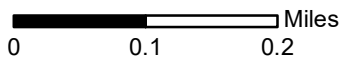
(Pages 1-37)

Lochloosa Conservation Area

Point Mowing Locations

Identifier	Map Page	Type of Feature	Frequency	Description of Mowing Needs	Features Present in mowing area for string trimmer	Estimate of Sq. Footage	Estimated Number of Cuts per Year
LO 1-01	2	Fishing Pier	Modified Monthly	Standard Feature Mowing	Included in LO 4-18	0	9
LO 1-02	2	Gate	Modified Monthly	Standard Feature Mowing	N/A	220	9
LO 1-03	4	Kiosk	Modified Monthly	Standard Feature Mowing	N/A	350	9
LO 1-04	1	Gate	Modified Monthly	Standard Feature Mowing	N/A	220	9
LO 1-05	1	Gate	Modified Monthly	Standard Feature Mowing	N/A	220	9
LO 1-06	1	Kiosk	Modified Monthly	Standard Feature Mowing	N/A	350	9
LO 1-07	1	Sign	Modified Monthly	Standard Feature Mowing	N/A	120	9
LO 1-08	2	Building/Shelter	Modified Monthly	Standard Feature Mowing	Included in LO 4-18	0	9
LO 2-09	4	Gate	Modified Monthly	Standard Feature Mowing	N/A	220	9
LO 2-10	5	Gate	Modified Monthly	Standard Feature Mowing	N/A	350	9
LO 2-11	1	Gate	Modified Monthly	Standard Feature Mowing	N/A	220	9
LO 2-12	4	Sign	Modified Monthly	Standard Feature Mowing	N/A	120	9
LO 3-13	3	Telemetry Station	Modified Monthly	Standard Feature Mowing	N/A	3,500	9
LO 3-14	3	Telemetry Station	Modified Monthly	Standard Feature Mowing	N/A	3,500	9
LO 3-15	4	Parking	Modified Monthly	Open Area Mowing	N/A	3,500	9
LO 3-16	1	Observation Tower	Modified Monthly	Open Area Mowing	Mow access trail and trim around structure	3,500	9
LO 3-17	1	Parking	Modified Monthly	Open Area Mowing	N/A	55,000	9
LO 4-18	2	Parking	Modified Monthly	Open Area Mowing	Pavilion LO 1-08, Fishing Pier LO 1-01	43,560	9
Total Square Footage:						114,950	

Lochloosa Wildlife
Conservation Area
Service Mowing
September 2019










1:9,230



Legend

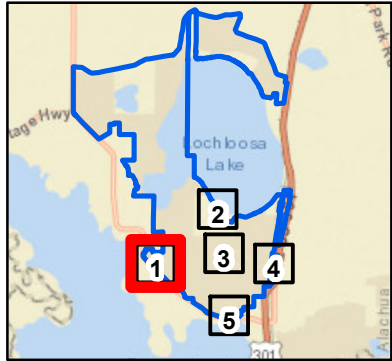
Service Mowing Feature

-  Gate
-  Kiosk
-  Observation Tower
-  Parking
-  Sign
-  Primary Road
-  Management Area Boundary

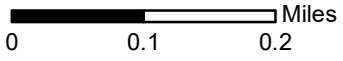
Map Page

1 of 5

Map Location



Lochloosa Wildlife
Conservation Area
Service Mowing
September 2019










1:9,230



Legend

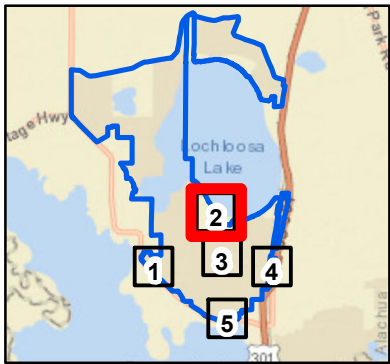
Service Mowing Feature

-  Building/Shelter
-  Fishing Pier
-  Gate
-  Parking
-  Primary Road
-  Secondary Road
-  Management Area Boundary

Map Page

2 of 5

Map Location



Lochloosa Wildlife
Conservation Area
Service Mowing
September 2019





0 0.1 0.2 Miles

1:9,230



Legend

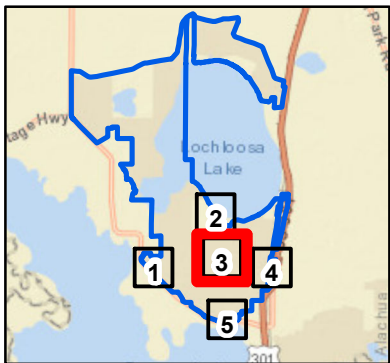
Service Mowing Feature

-  Telemetry Station
-  Primary Road
-  Secondary Road
-  Management Area Boundary

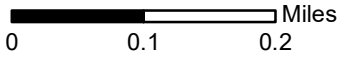
Map Page

3 of 5

Map Location



Lochloosa Wildlife
Conservation Area
Service Mowing
September 2019







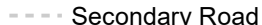
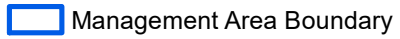


1:9,230



Legend

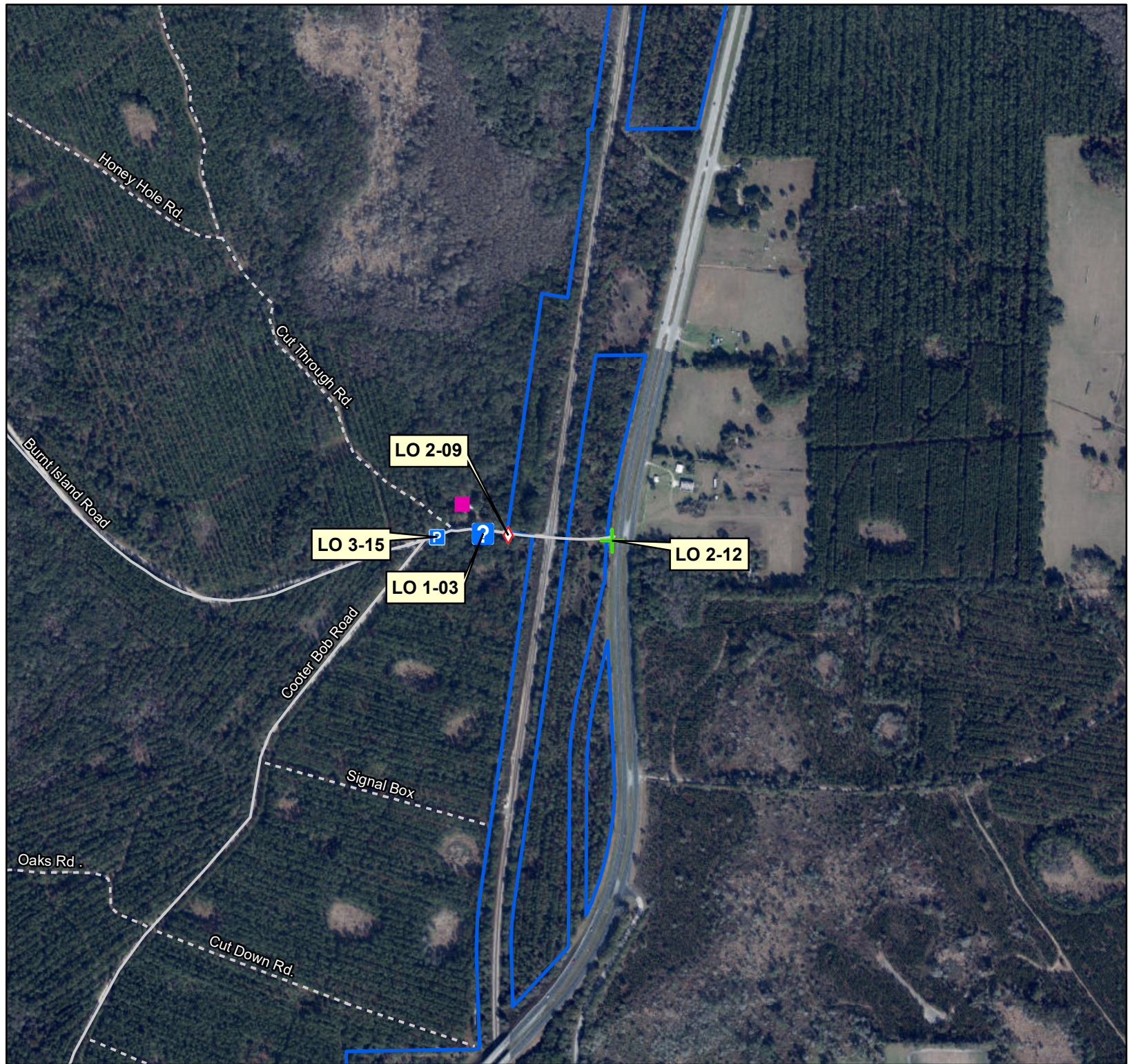
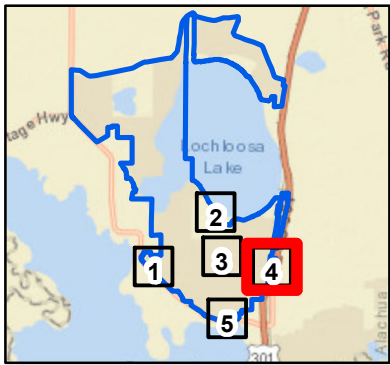
Service Mowing Feature

-  Building/Shelter
-  Gate
-  Kiosk
-  Parking
-  Sign
-  Primary Road
-  Secondary Road
-  Management Area Boundary

Map Page

4 of 5

Map Location



Lochloosa Wildlife
Conservation Area
Service Mowing
September 2019



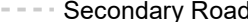

0 0.1 0.2 Miles

1:9,230



Legend

Service Mowing Feature

-  Gate
-  Primary Road
-  Secondary Road
-  Management Area Boundary

Map Page

5 of 5

Map Location

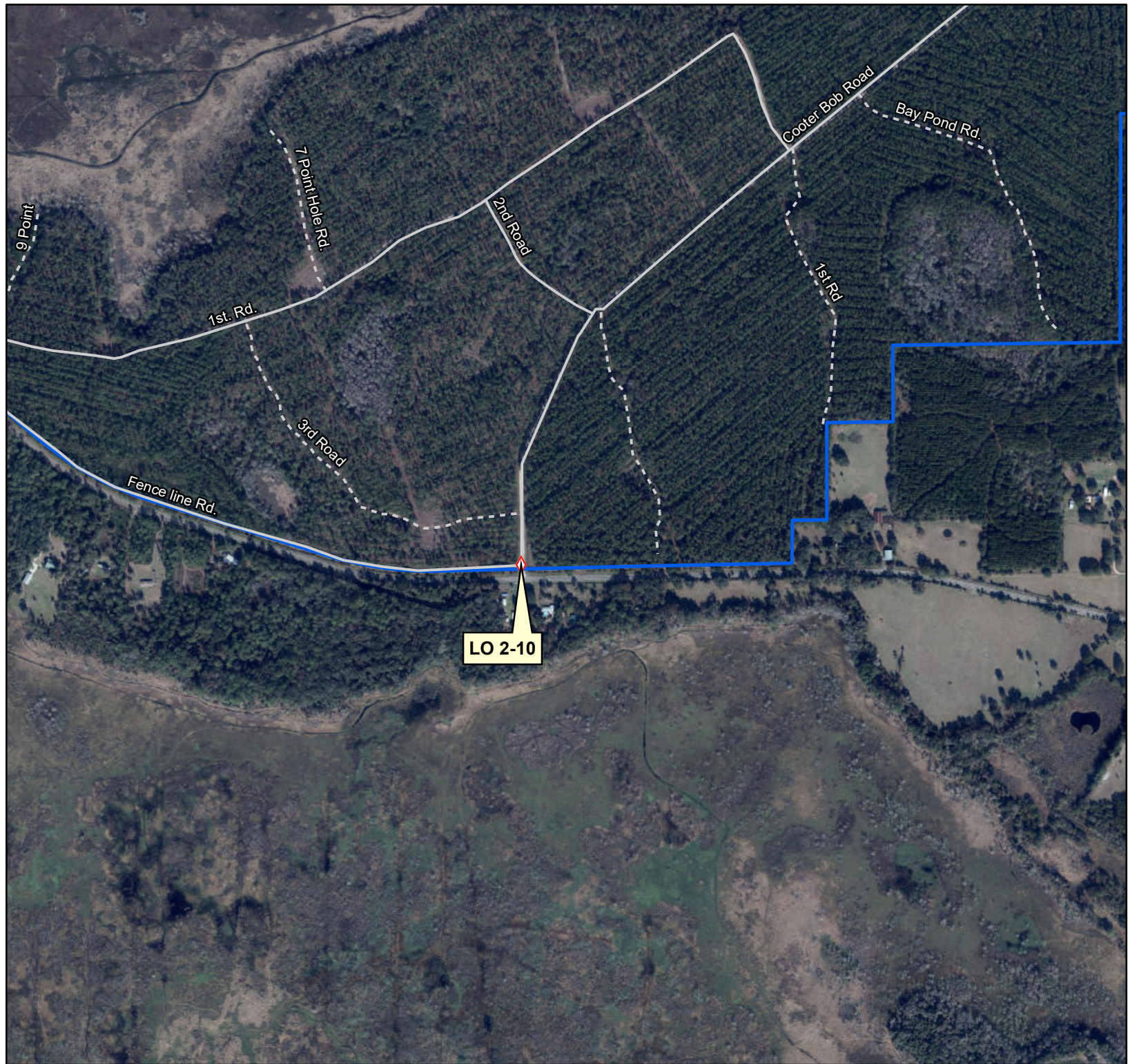
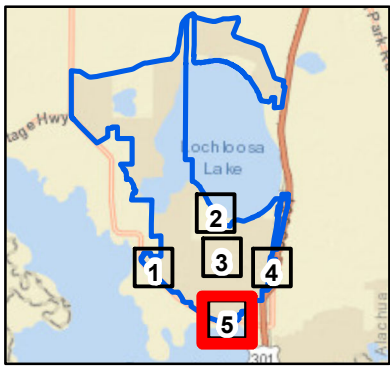
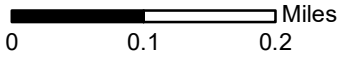


Exhibit 1

**Longleaf Flatwoods Conservation Area
Point Mowing Locations**

Identifier	Map Page	Type of Feature	Frequency	Description of Mowing Needs	Features Present in mowing area for string trimmer	Estimate of Sq. Footage	Estimated Number of Cuts per Year
LL 1-01	1	Gate	Modified Monthly	Standard Feature Mowing	Included in LL 3-13	0	9
LL 1-02	1	Sign	Modified Monthly	Standard Feature Mowing		120	9
LL 1-03	1	Building/Shelter	Modified Monthly	Standard Feature Mowing	Included in LL 3-12	0	9
LL 1-04	1	Bench	Modified Monthly	Standard Feature Mowing	Included in LL 3-12	0	9
LL 2-05	2	Gate	Modified Monthly	Standard Feature Mowing		220	9
LL 2-06	3	Gate	Modified Monthly	Standard Feature Mowing		1,500	9
LL 2-07	1	Kiosk	Modified Monthly	Standard Feature Mowing		220	9
LL 2-08	2	Gate	Modified Monthly	Standard Feature Mowing		1,500	9
LL 2-09	3	Gate	Modified Monthly	Standard Feature Mowing		1,500	9
LL 2-10	1	Gate	Modified Monthly	Standard Feature Mowing		1,500	9
LL 2-11	1	Telemetry Station	Modified Monthly	Standard Feature Mowing		1,500	9
LL 3-12	1	Camp Site	Modified Monthly	Open Area Mowing	Bench LL 1-04, Shelter LL 1-03	21,780	9
LL 3-13	1	Parking	Modified Monthly	Open Area Mowing	Gate LL 1-01	26,000	9
LL 4-14	3	Building/Shelter	Modified Monthly	Open Area Mowing	Pole Barn	43,560	9
LL 4-15	3	Building/Shelter	Modified Monthly	Open Area Mowing	Land Management Office, Well,	43,560	9
Total Square Footage:						142,960	

Longleaf Flatwoods Reserve
Service Mowing
September 2019



1:9,230



Legend

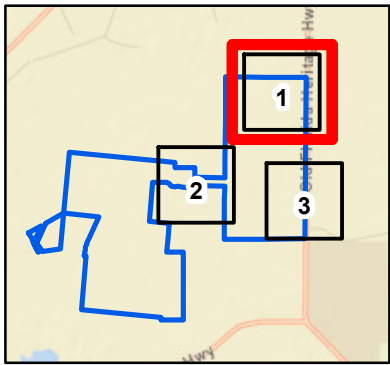
Service Mowing Feature

- Bench
- Building/Shelter
- Camp Site
- Gate
- Kiosk
- Parking
- Sign
- Telemetry Station
- Primary Road
- Secondary Road
- Management Area Boundary

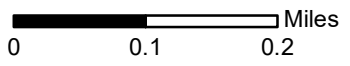
Map Page

1 of 3

Map Location



Longleaf Flatwoods Reserve
Service Mowing
September 2019



1:9,230



Legend

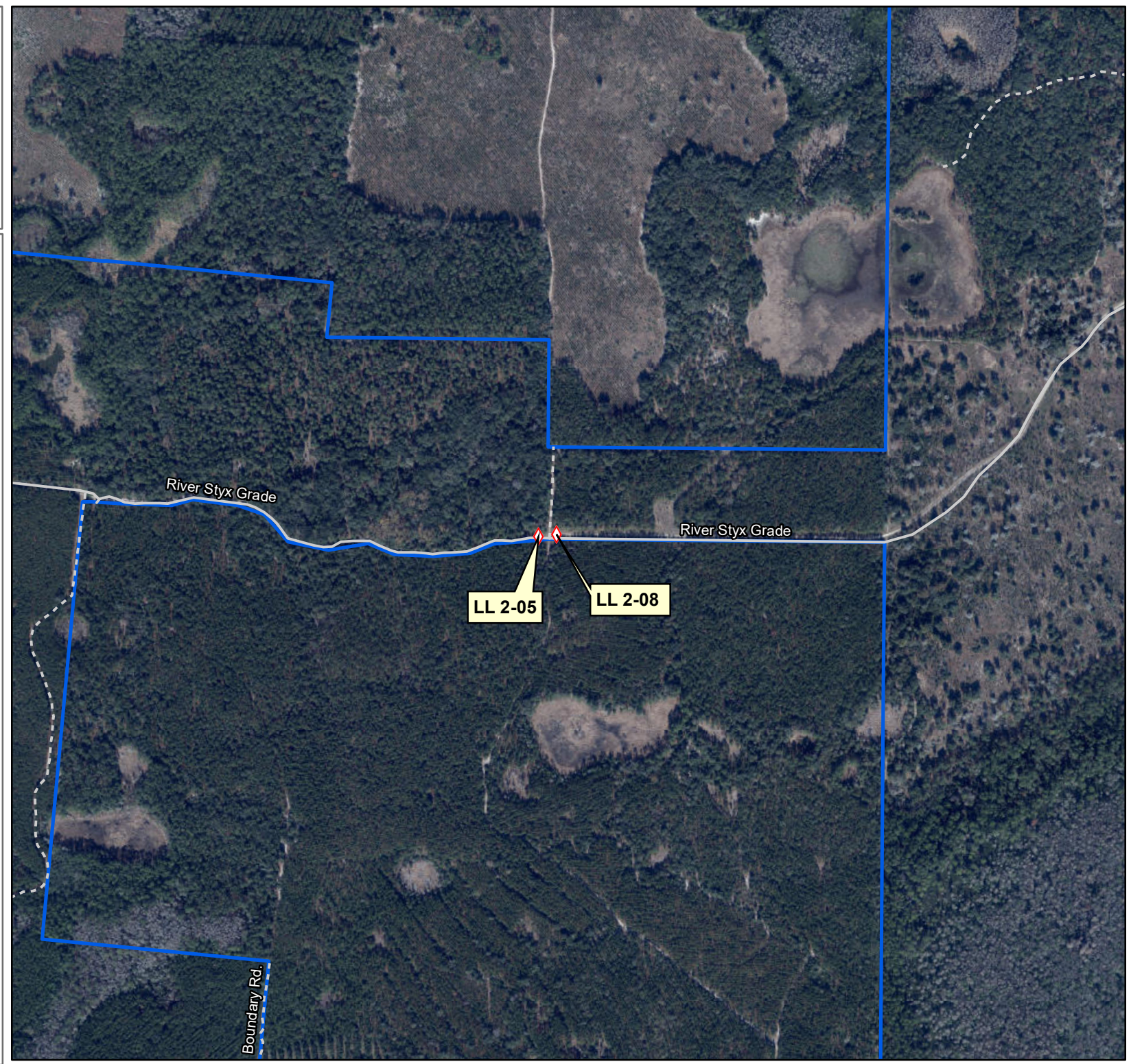
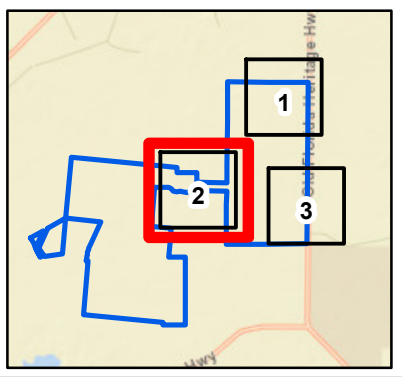
Service Mowing Feature

- ◇ Gate
- Primary Road
- - - Secondary Road
- ▭ Management Area Boundary

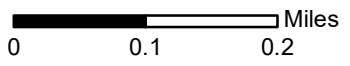
Map Page

2 of 3

Map Location



Longleaf Flatwoods Reserve
Service Mowing
September 2019








1:9,230



Legend

Service Mowing Feature

-  Building/Shelter
-  Gate
-  Primary Road
-  Secondary Road
-  Management Area Boundary

Map Page

3 of 3

Map Location

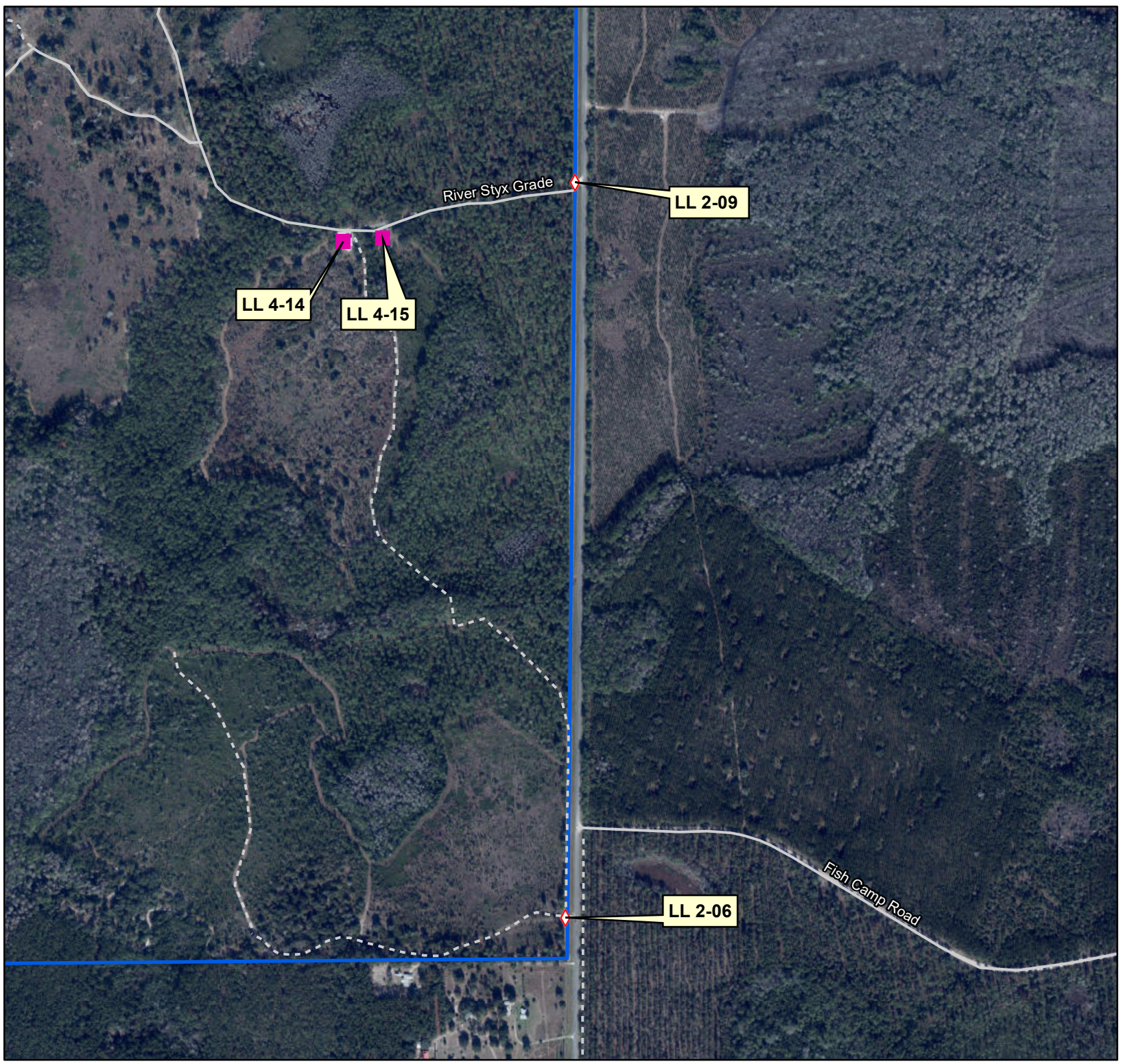
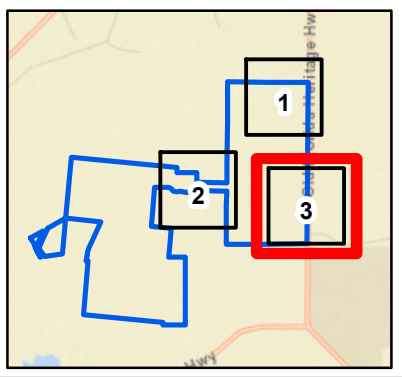


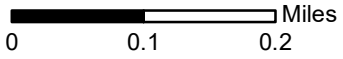
Exhibit 1

Newnans Lake Conservation Area

Point Mowing Locations

Identifier	Map Page	Type of Feature	Frequency	Description of Mowing Needs	Features Present in mowing area for string trimmer	Estimate of Sq. Footage	Estimated Number of Cuts per Year
NL 1-01	3	Kiosk	Modified Monthly	Standard Feature Mowing	Included in NL 4-32	0	9
NL 1-02	7	Kiosk	Modified Monthly	Standard Feature Mowing	N/A	350	9
NL 1-03	7	Sign	Modified Monthly	Standard Feature Mowing	Included in NL 4-31	0	9
NL 1-04	7	Gate	Modified Monthly	Standard Feature Mowing	Included in NL 4-31	0	9
NL 1-05	7	Gate	Modified Monthly	Standard Feature Mowing	Included in NL 4-31	0	9
NL 1-06	5	Building/Shelter	Modified Monthly	Open Area Mowing	Included in NL 4-30	0	9
NL 1-07	3	Gate	Modified Monthly	Standard Feature Mowing	Included in NL 4-32	0	9
NL 1-08	3	Gate	Modified Monthly	Standard Feature Mowing	Included in NL 4-32	0	9
NL 1-09	3	Sign	Modified Monthly	Standard Feature Mowing	N/A	350	9
NL 1-10	1	Gate	Modified Monthly	Standard Feature Mowing	N/A	220	9
NL 2-11	9	Gate	Modified Monthly	Standard Feature Mowing	N/A	220	9
NL 2-12	8	Gate	Modified Monthly	Standard Feature Mowing	N/A	220	9
NL 2-13	8	Gate	Modified Monthly	Standard Feature Mowing	N/A	220	9
NL 2-14	8	Gate	Modified Monthly	Standard Feature Mowing	N/A	220	9
NL 2-15	8	Gate	Modified Monthly	Standard Feature Mowing	N/A	220	9
NL 2-16	8	Gate	Modified Monthly	Standard Feature Mowing	N/A	220	9
NL 2-17	1	Gate	Modified Monthly	Standard Feature Mowing	N/A	220	9
NL 2-18	3	Gate	Modified Monthly	Standard Feature Mowing	N/A	220	9
NL 2-19	5	Bridge	Modified Monthly	Open Area Mowing	N/A	220	9
NL 2-20	5	Bridge	Modified Monthly	Open Area Mowing	N/A	350	9
NL 2-21	2	Bridge	Modified Monthly	Open Area Mowing	N/A	350	9
NL 3-22	4	Gate	Modified Monthly	Standard Feature Mowing	N/A	3,200	9
NL 3-23	7	Gate	Modified Monthly	Standard Feature Mowing	Fencing	4,500	9
NL 3-24	5	Gate	Modified Monthly	Standard Feature Mowing	N/A	3,000	9
NL 3-25	6	Picnic Table	Modified Monthly	Open Area Mowing	N/A	21,780	9
NL 3-26	4	Gate	Modified Monthly	Standard Feature Mowing	Fencing, and guardrail	6,000	9
NL 3-27	4	Gate	Modified Monthly	Standard Feature Mowing	Fencing	5,000	9
NL 3-28	5	Gate	Modified Monthly	Standard Feature Mowing	Fencing	2,000	9
NL 3-29	3	Gate	Modified Monthly	Standard Feature Mowing	Fencing	8,500	9
NL 4-30	5	Camp Site	Modified Monthly	Open Area Mowing	Shelter NL 1-06	43,560	9
NL 4-31	7	Parking	Modified Monthly	Open Area Mowing	Gates NL 1-04 and NL 1-05, Sign NL 1-03	43,560	9
NL 4-32	3	Parking	Modified Monthly	Open Area Mowing	Gates NL 1-07 and NL 1-08, Sign NL 1-09	87,120	9
Total Square Footage:						231,820	

Newnans Lake
Conservation Area
Service Mowing
September 2019



1:9,230



Legend

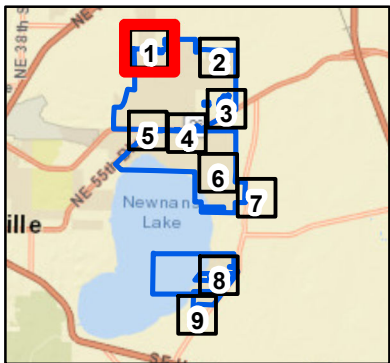
Service Mowing Feature

- ◇ Gate
- Primary Road
- - - Secondary Road
- ▭ Management Area Boundary

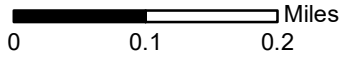
Map Page

1 of 9

Map Location



Newnans Lake
Conservation Area
Service Mowing
September 2019



1:9,230



Legend

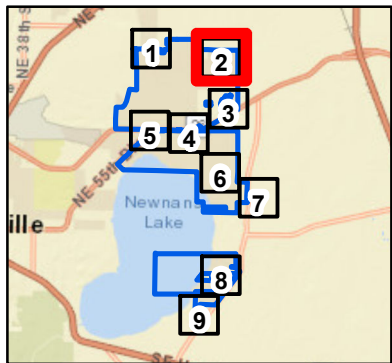
Service Mowing Feature

- Bridge
- Primary Road
- Secondary Road
- Management Area Boundary

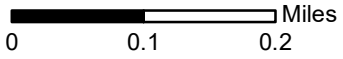
Map Page

2 of 9

Map Location



Newnans Lake
Conservation Area
Service Mowing
September 2019










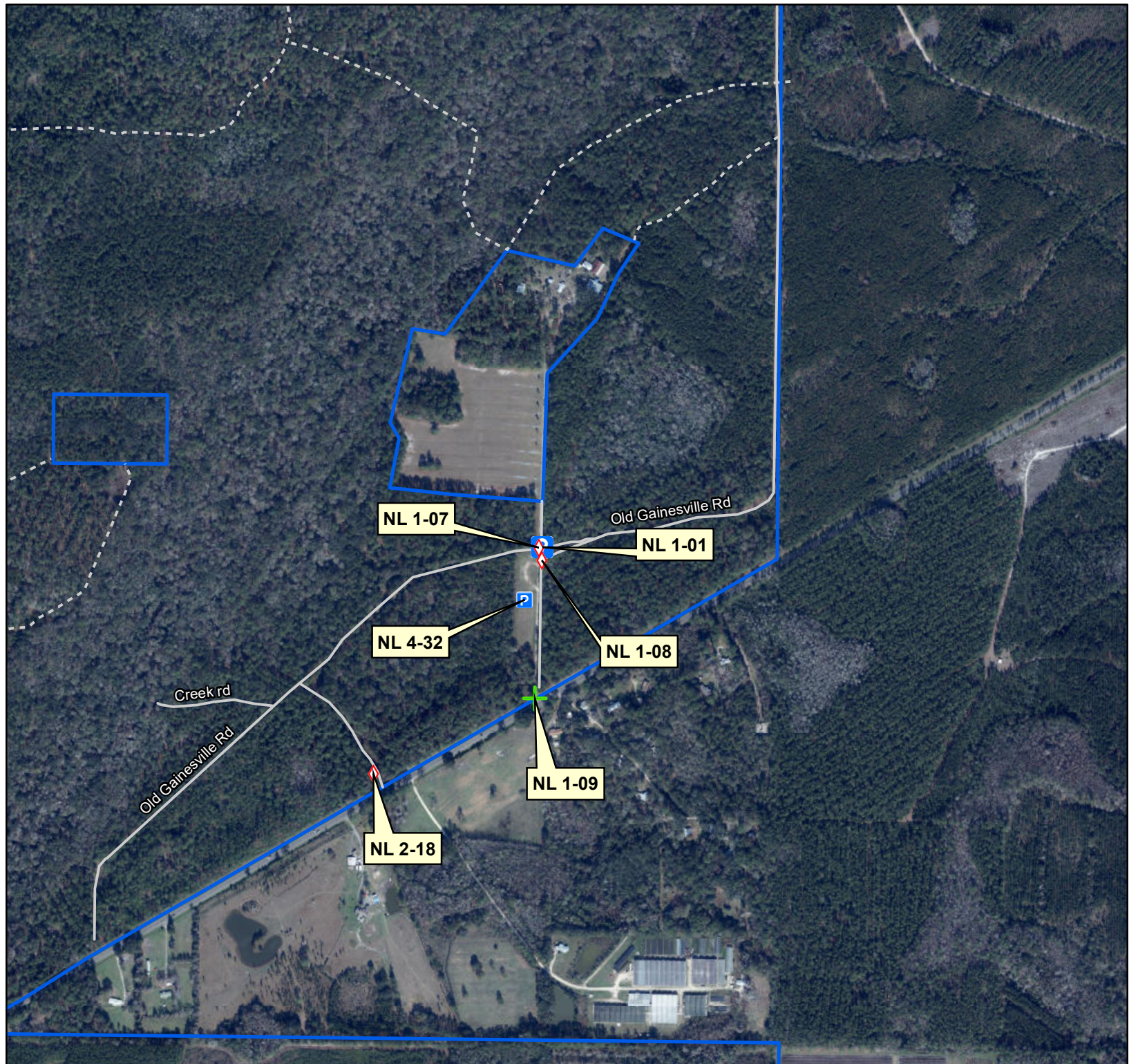
1:9,230



Legend

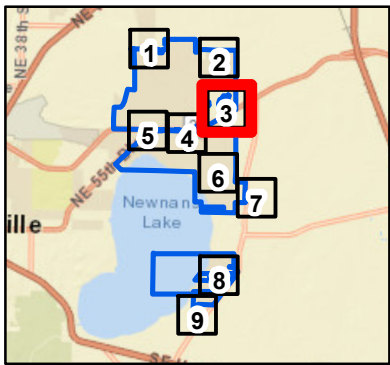
Service Mowing Feature

-  Gate
-  Kiosk
-  Parking
-  Sign
-  Primary Road
-  Secondary Road
-  Management Area Boundary

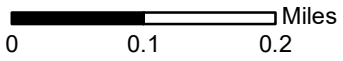


Map 3 of 9

Map Location



Newnans Lake
Conservation Area
Service Mowing
September 2019







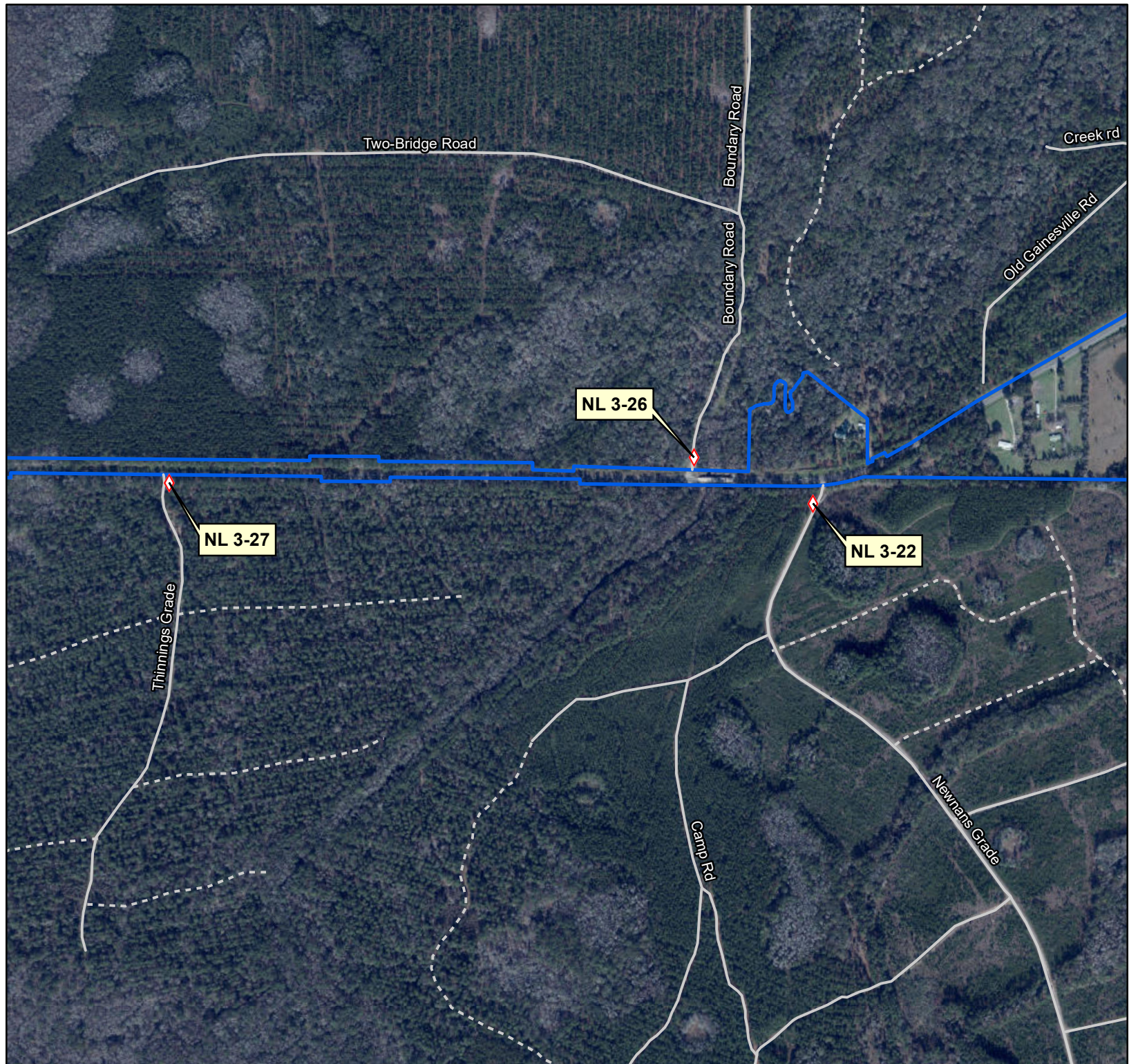
1:9,230



Legend

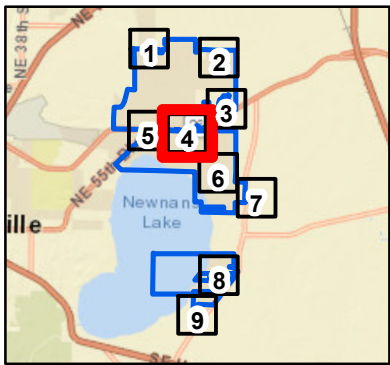
Service Mowing Feature

-  Gate
-  Primary Road
-  Secondary Road
-  Management Area Boundary

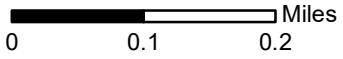


Map 4 of 9

Map Location



Newnans Lake
Conservation Area
Service Mowing
September 2019



1:9,230



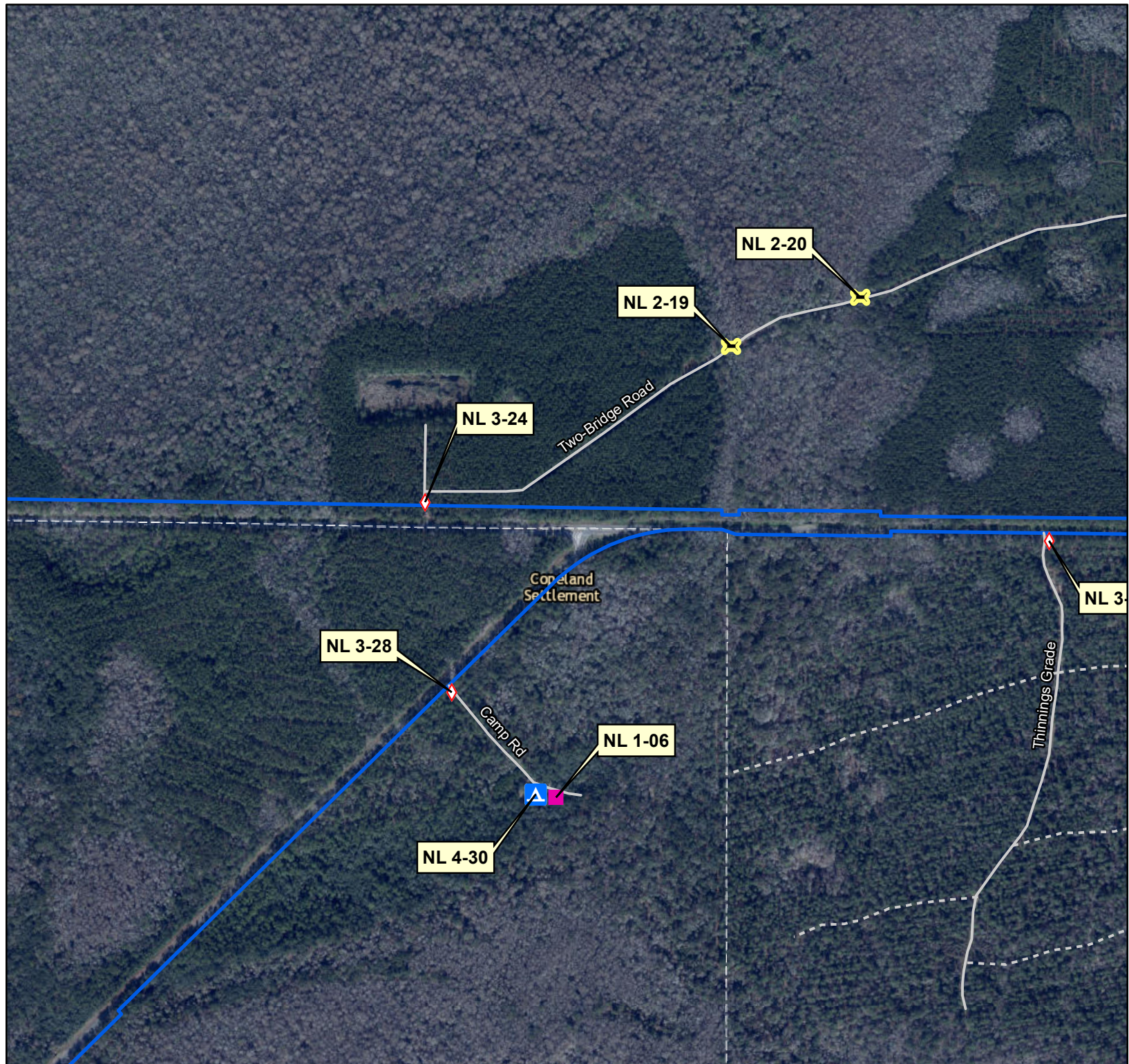
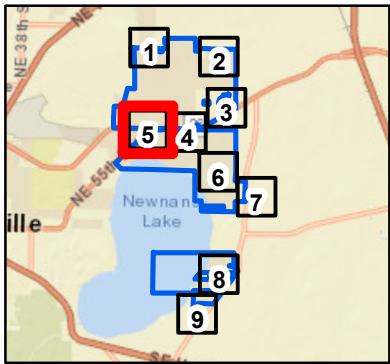
Legend

Service Mowing Feature

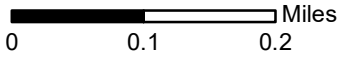
-  Bridge
-  Building/Shelter
-  Camp Site
-  Gate
-  Primary Road
-  Secondary Road
-  Management Area Boundary

Map 5 of 9

Map Location



Newnans Lake
Conservation Area
Service Mowing
September 2019







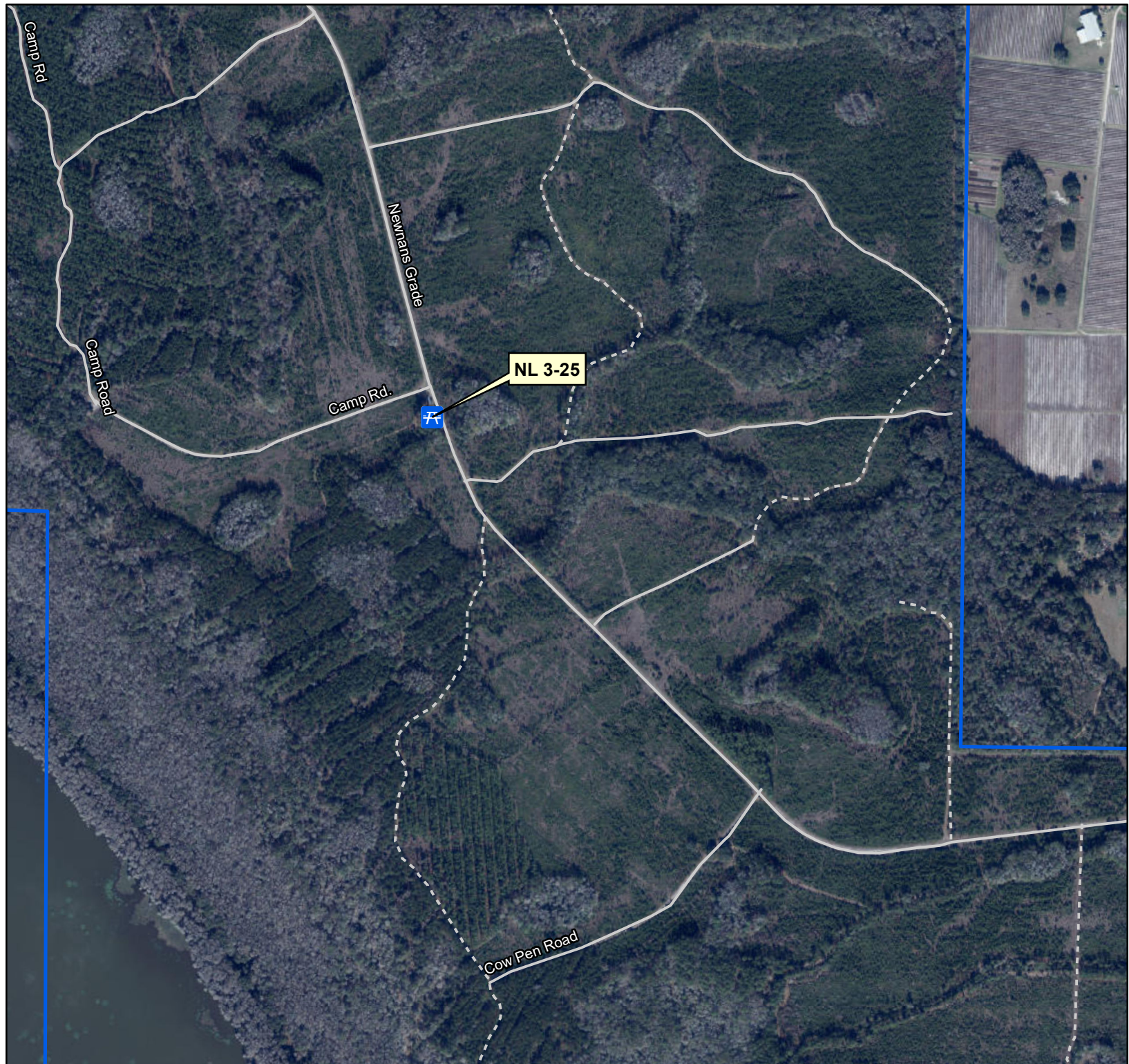
1:9,230



Legend

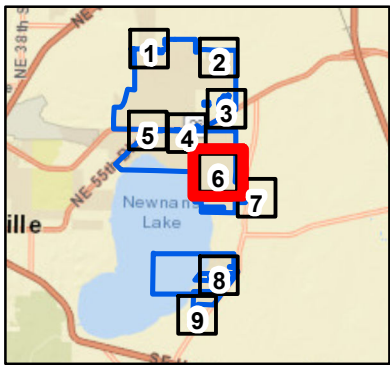
Service Mowing Feature

-  Picnic Table
-  Primary Road
-  Secondary Road
-  Management Area Boundary

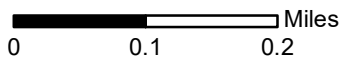


Map 6 of 9

Map Location



Newnans Lake
Conservation Area
Service Mowing
September 2019










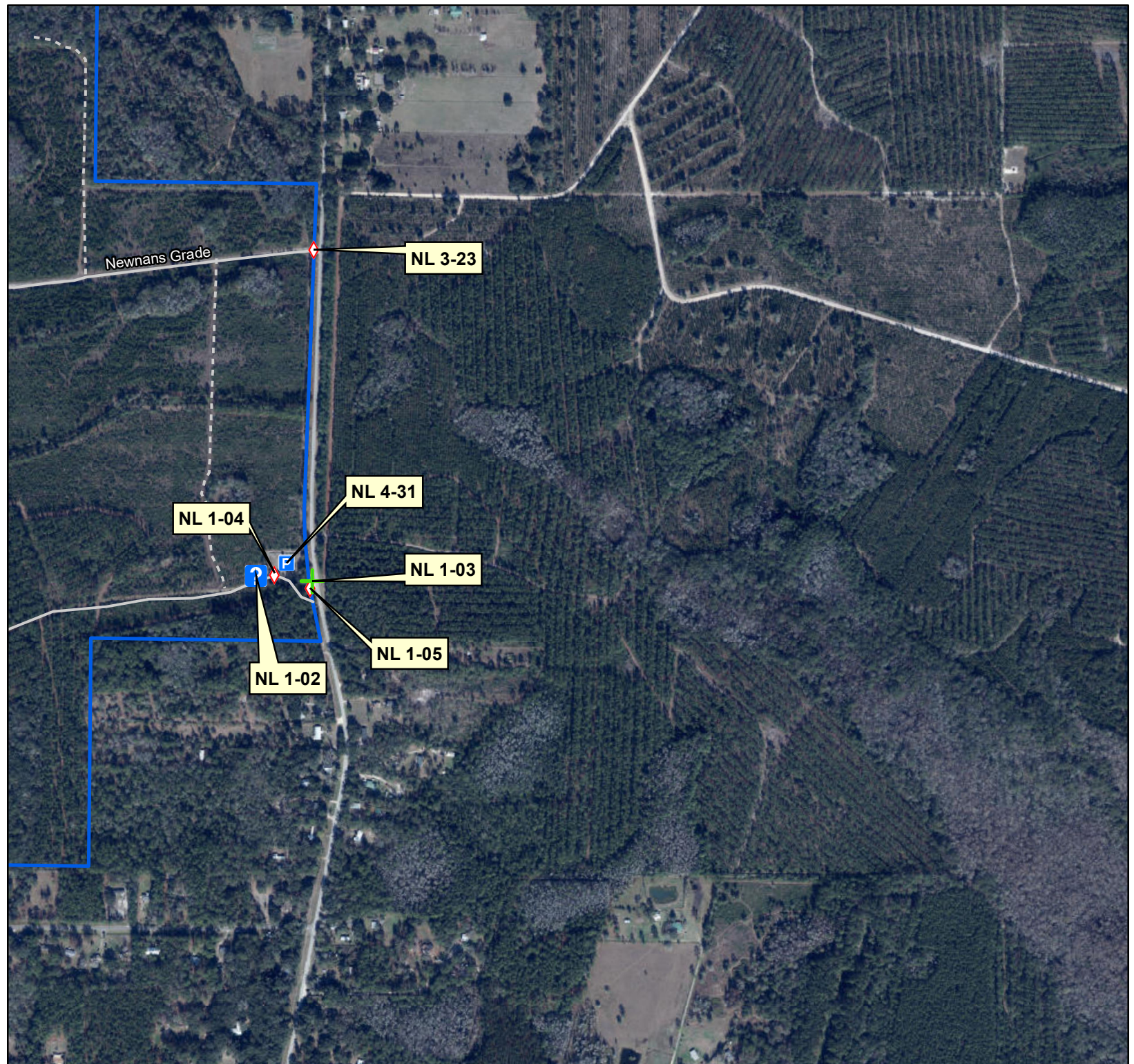
1:9,230



Legend

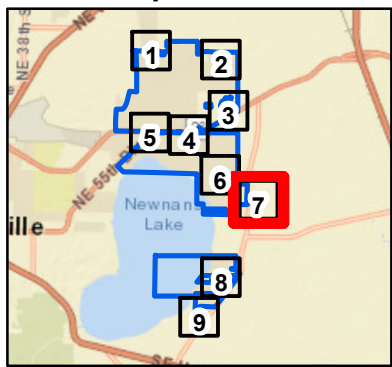
Service Mowing Feature

-  Gate
-  Kiosk
-  Parking
-  Sign
-  Primary Road
-  Secondary Road
-  Management Area Boundary

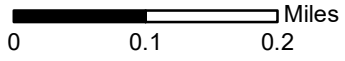


Map 7 of 9

Map Location



Newnans Lake
Conservation Area
Service Mowing
September 2019



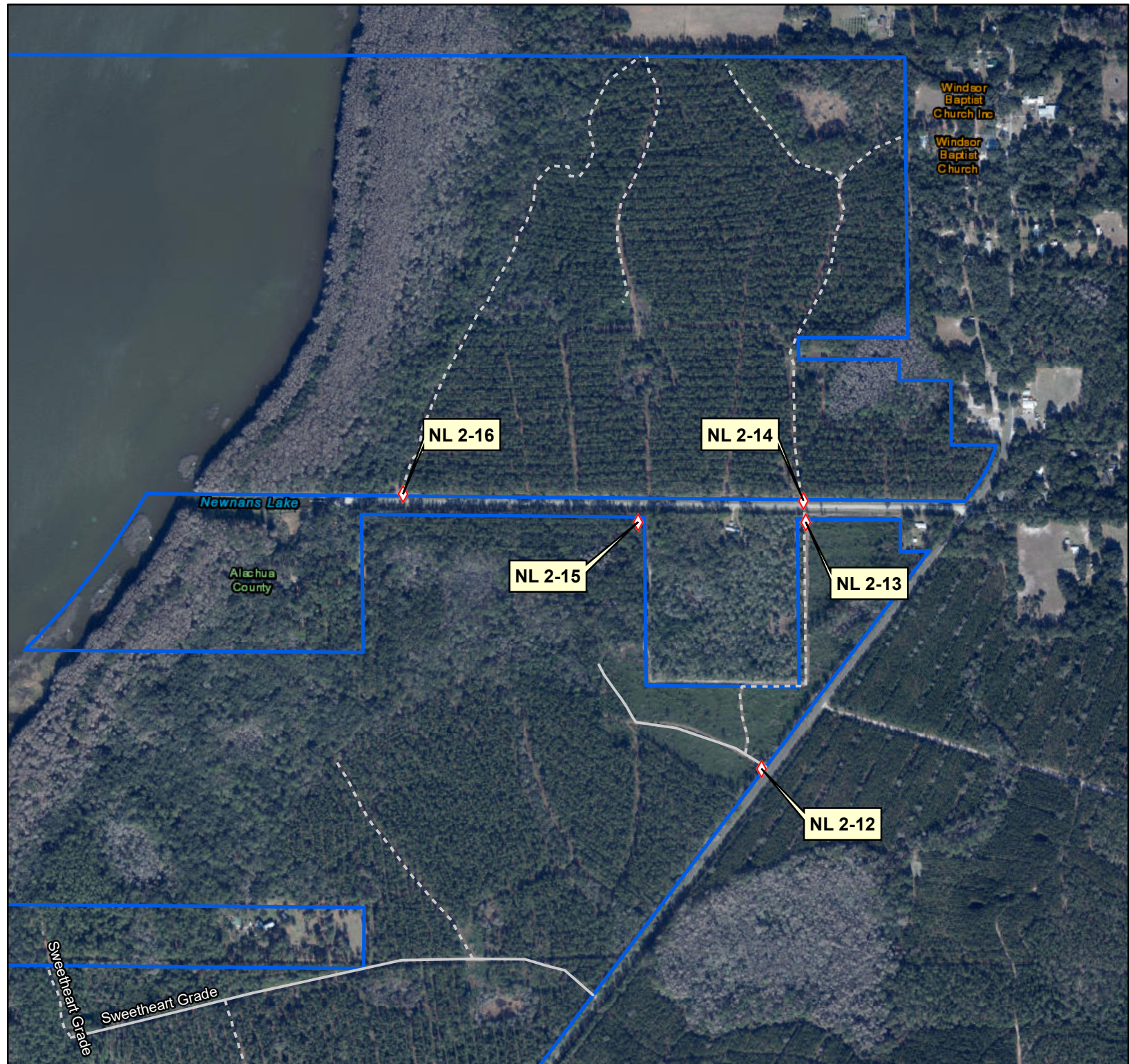
1:9,230



Legend

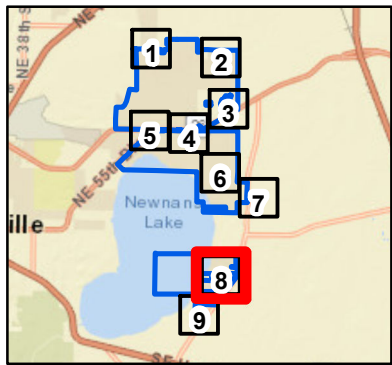
Service Mowing Feature

- ◇ Gate
- Primary Road
- - - Secondary Road
- ▭ Management Area Boundary

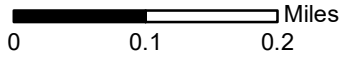


Map 8 of 9

Map Location



Newnans Lake
Conservation Area
Service Mowing
September 2019







1:9,230



Legend

Service Mowing Feature

-  Gate
-  Primary Road
-  Secondary Road
-  Management Area Boundary

Map 9 of 9

Map Location

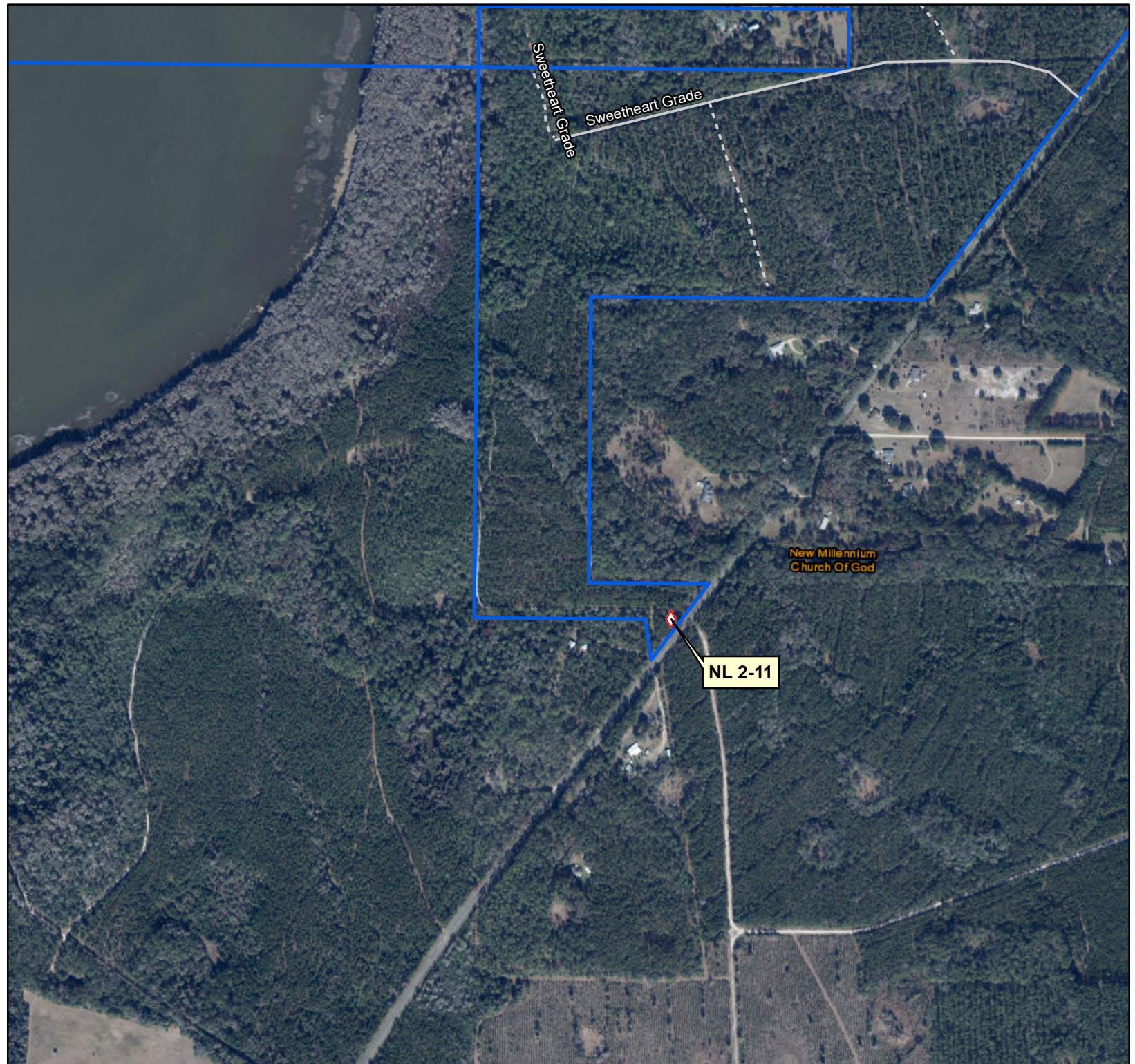
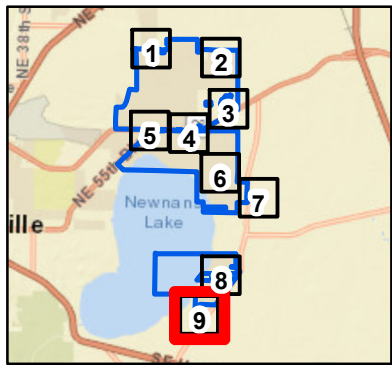


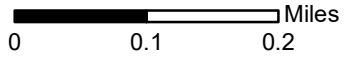
Exhibit 1

Orange Creek Restoration Area

Point Mowing Locations

Identifier	Map Page	Type of Feature	Frequency	Description of Mowing Needs	Features Present in mowing area for string trimmer	Estimate of Sq. Footage	Estimated Number of Cuts per Year
OC 1-01	5	Gate	Modified Monthly	Standard Feature Mowing	N/A	220	9
OC 1-02	1	Gate	Modified Monthly	Standard Feature Mowing	Included in OC 3-23	0	9
OC 1-03	2	Well	Modified Monthly	Standard Feature Mowing	Included in OC 4-24	0	9
OC 1-04	1	Kiosk	Modified Monthly	Standard Feature Mowing	N/A	220	9
OC 1-05	1	Sign	Modified Monthly	Standard Feature Mowing	Included in OC 3-23	0	9
OC 1-06	2	Electric Meter	Modified Monthly	Standard Feature Mowing	Included in OC 4-24	0	9
OC 1-07	5	Sign	Modified Monthly	Standard Feature Mowing	N/A	120	9
OC 1-08	5	Kiosk	Modified Monthly	Standard Feature Mowing	N/A	220	9
OC 1-09	3	Building/Shelter	Modified Monthly	Standard Feature Mowing	Included in OC 4-26	0	9
OC 1-10	3	Gate	Modified Monthly	Standard Feature Mowing	Included in OC 4-26	0	9
OC 1-11	3	Other	Modified Monthly	Standard Feature Mowing	Well	220	9
OC 1-12	2	Building/Shelter	Modified Monthly	Standard Feature Mowing	Included in OC 4-24	0	9
OC 2-13	5	Gate	Modified Monthly	Standard Feature Mowing	N/A	1,500	9
OC 2-14	4	Gate	Modified Monthly	Standard Feature Mowing	N/A	1,500	9
OC 2-15	4	Gate	Modified Monthly	Standard Feature Mowing	N/A	1,500	9
OC 2-16	1	Gate	Modified Monthly	Standard Feature Mowing	N/A	1,500	9
OC 2-17	2	Gate	Modified Monthly	Standard Feature Mowing	N/A	1,500	9
OC 2-18	2	Gate	Modified Monthly	Standard Feature Mowing	N/A	1,500	9
OC 2-19	3	Observation Tower	Modified Monthly	Standard Feature Mowing	Included in OC 4-26	0	9
OC 2-20	5	Monitoring Well	Modified Monthly	Standard Feature Mowing	N/A	1,500	9
OC 2-21	3	Boat Ramp	Modified Monthly	Standard Feature Mowing	N/A	1,500	9
OC 3-22	2	Gate	Modified Monthly	Standard Feature Mowing	Fencing	21,780	9
OC 3-23	1	Parking	Modified Monthly	Open Area Mowing	Sign OC 1-05, Gate OC 1-02	43,560	9
OC 4-24	2	Camp Site	Modified Monthly	Open Area Mowing	Well OC 1-03, Pavilion OC 1-12, Electric Meter OC 1-06	43,560	9
OC 4-25	5	Parking	Modified Monthly	Open Area Mowing	Sign OC1-07, Gate OC 1-1-01,	25,000	9
OC 4-26	3	Parking	Modified Monthly	Open Area Mowing	Gate OC 1-10, Observation Tower OC 2-19, Pole Barn OC 1-09	43,560	9
OC 4-27	3	Parking	Modified Monthly	Open Area Mowing	Gate OC 1-02, Sign OC 1-05	21,780	9
Total Square Footage:						212,240	

Orange Creek
Restoration Area
Service Mowing
September 2019










1:9,230



Legend

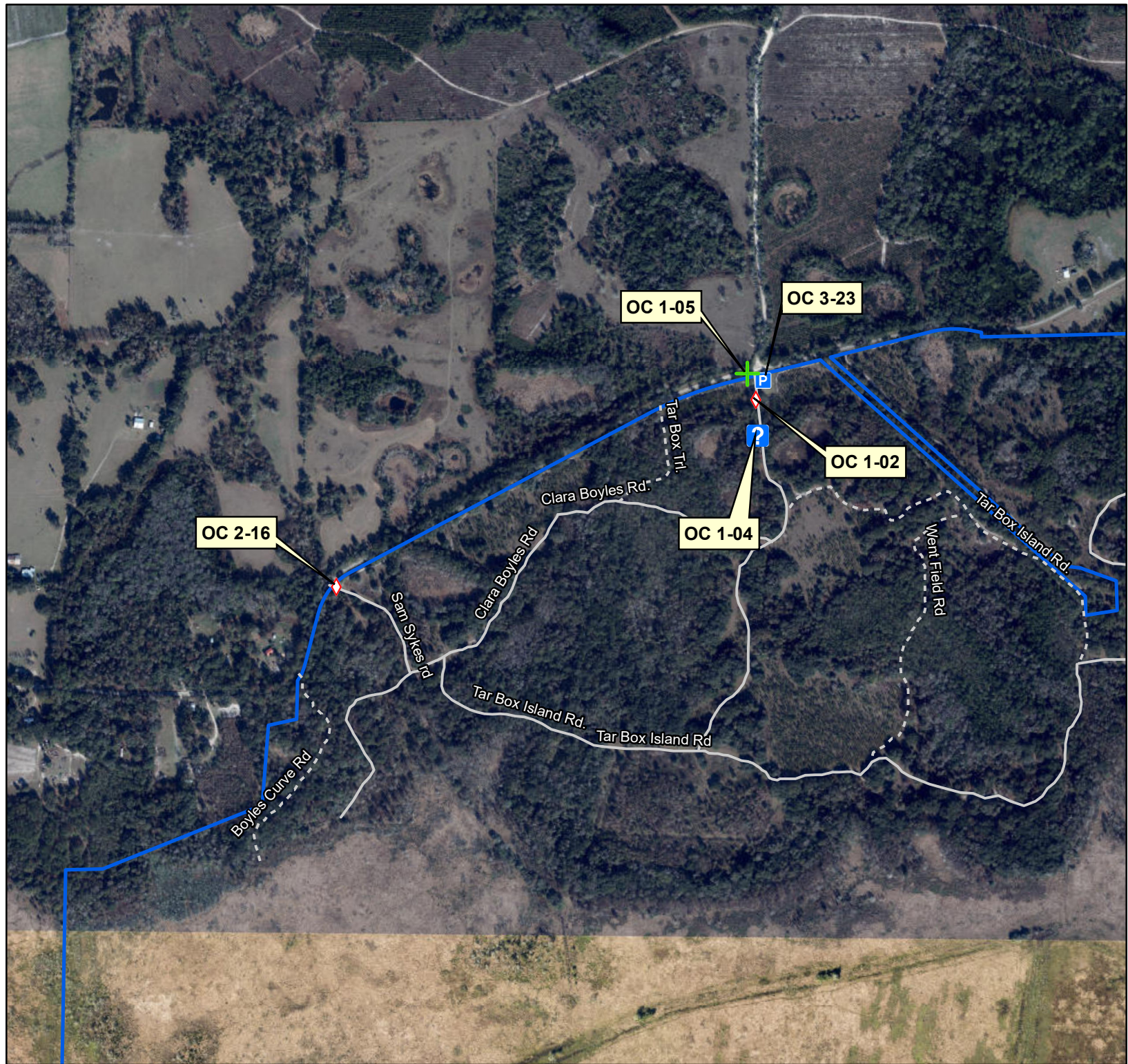
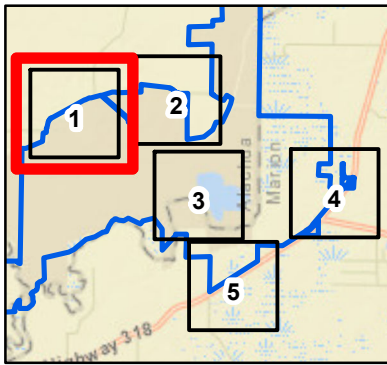
Service Mowing Feature

-  Gate
-  Kiosk
-  Parking
-  Sign
-  Primary Road
-  Secondary Road
-  Management Area Boundary

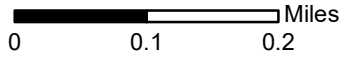
Map Page

1 of 5

Map Location



Orange Creek
Restoration Area
Service Mowing
September 2019







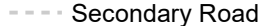



1:9,230



Legend

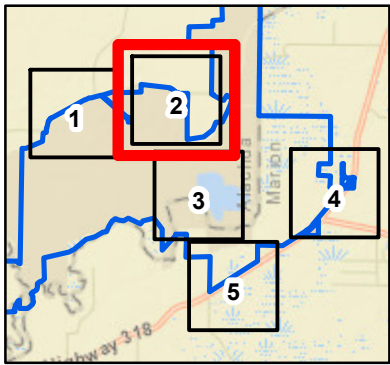
Service Mowing Feature

-  Building/Shelter
-  Camp Site
-  Electric Meter/Transformer
-  Gate
-  Other (see comments)
-  Primary Road
-  Secondary Road
-  Management Area Boundary

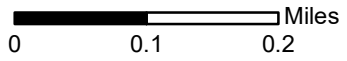
Map Page

2 of 5

Map Location



Orange Creek
Restoration Area
Service Mowing
September 2019











1:9,230



Legend

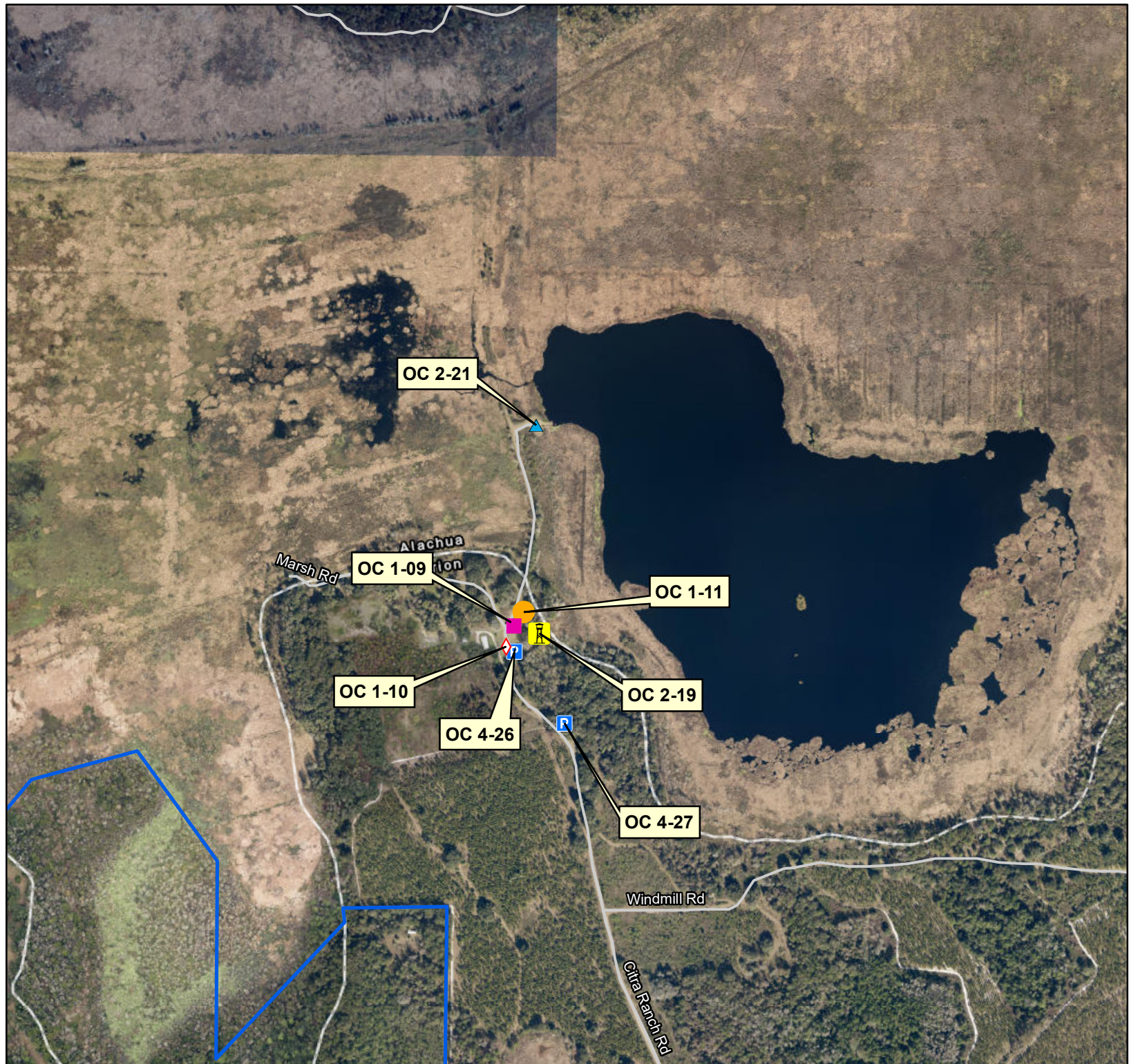
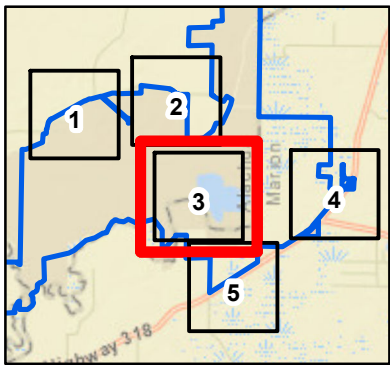
Service Mowing Feature

-  Boat Ramp
-  Building/Shelter
-  Gate
-  Observation Tower
-  Other (see comments)
-  Parking
-  Primary Road
-  Management Area Boundary

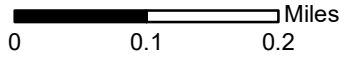
Map Page

3 of 5

Map Location



Orange Creek
Restoration Area
Service Mowing
September 2019



1:9,230



Legend

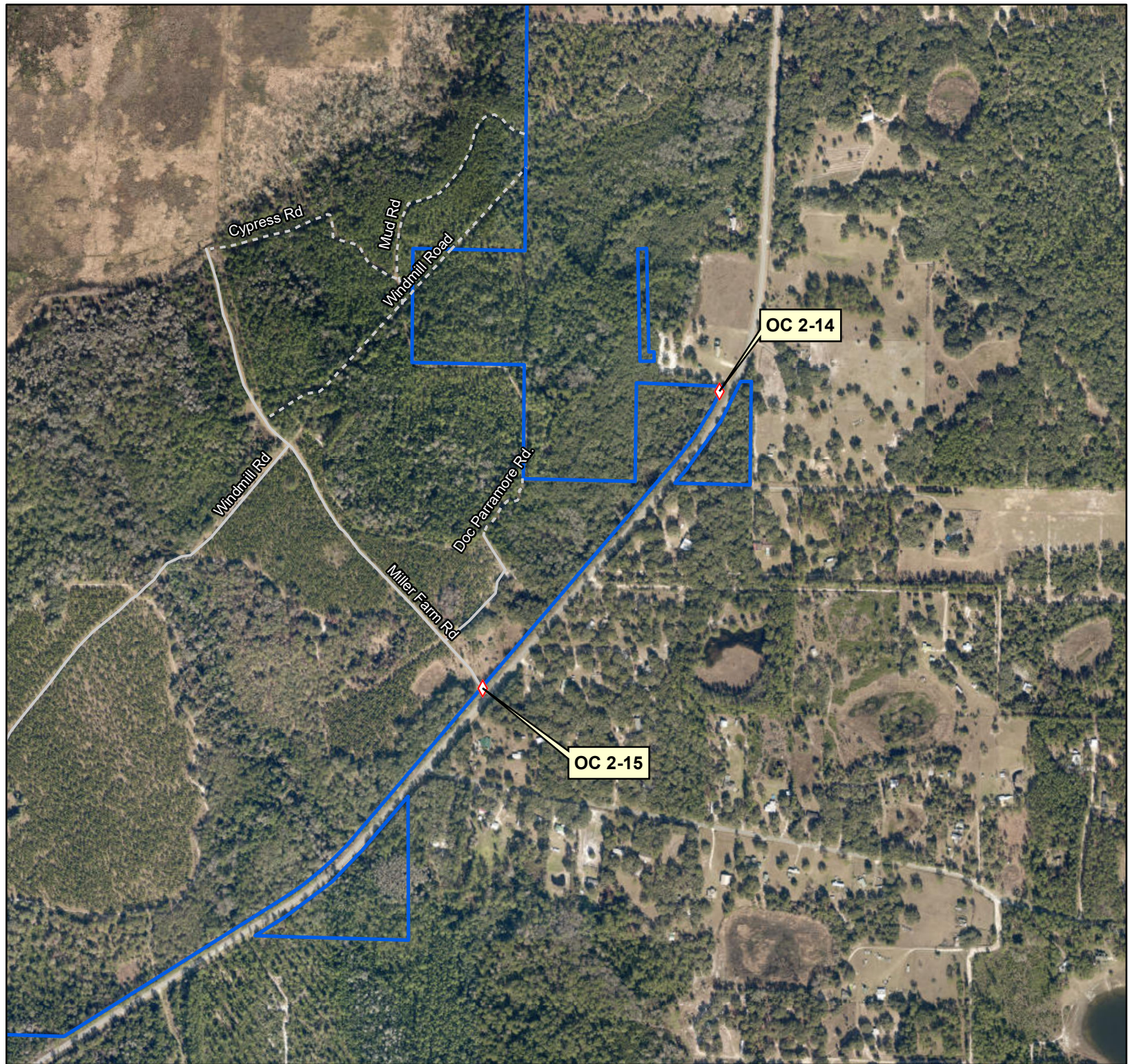
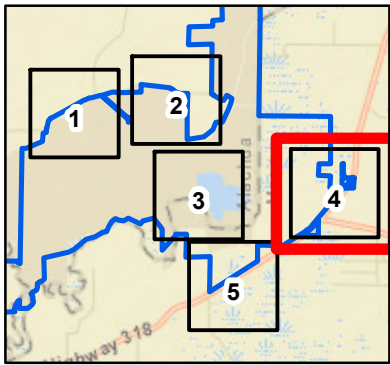
Service Mowing Feature

- ◇ Gate
- Primary Road
- - - Secondary Road
- ▭ Management Area Boundary

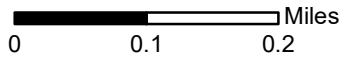
Map Page

4 of 5

Map Location



Orange Creek
Restoration Area
Service Mowing
September 2019






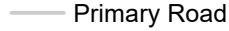
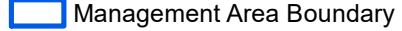


1:9,230



Legend

Service Mowing Feature

-  Gate
-  Kiosk
-  Monitoring Well
-  Parking
-  Sign
-  Primary Road
-  Management Area Boundary



Map Page

5 of 5

Map Location

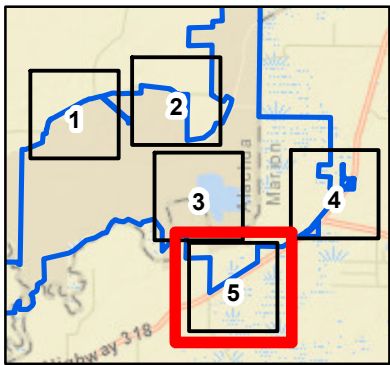
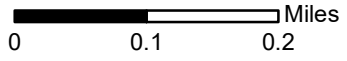


Exhibit 1

**Rice Creek Conservation Area
Point Mowing Locations**

Identifier	Map Page	Type of Feature	Frequency	Description of Mowing Needs	Features Present in mowing area for string trimmer	Estimate of Sq. Footage	Estimated Number of Cuts per Year
RC 1-01	1	Sign	Modified Monthly	Standard Feature Mowing	N/A	1,500	9
RC 2-03	1	Kiosk	Modified Monthly	Standard Feature Mowing	N/A	500	9
RC 2-04	1	Gate	Modified Monthly	Standard Feature Mowing	Included in RC 2-02	0	9
RC 2-02	1	Parking	Modified Monthly	Standard Feature Mowing	Gate RC 2-04	10,000	9
RC 3-05	2	Picnic Table	Modified Monthly	Open Area Mowing	N/A	12,000	9
Total Square Footage:						22,000	

Rice Creek
Conservation Area
Service Mowing
September 2019









1:9,230



Legend

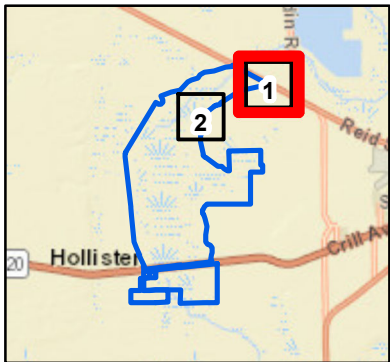
Service Mowing Feature

-  Gate
-  Kiosk
-  Parking
-  Sign
-  Secondary Road
-  Management Area Boundary

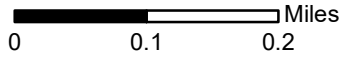
Map Page

1 of 2

Map Location



Rice Creek
Conservation Area
Service Mowing
September 2019






1:9,230



Legend

Service Mowing Feature

-  Picnic Table
-  Secondary Road
-  Management Area Boundary

Map Page

2 of 2

Map Location

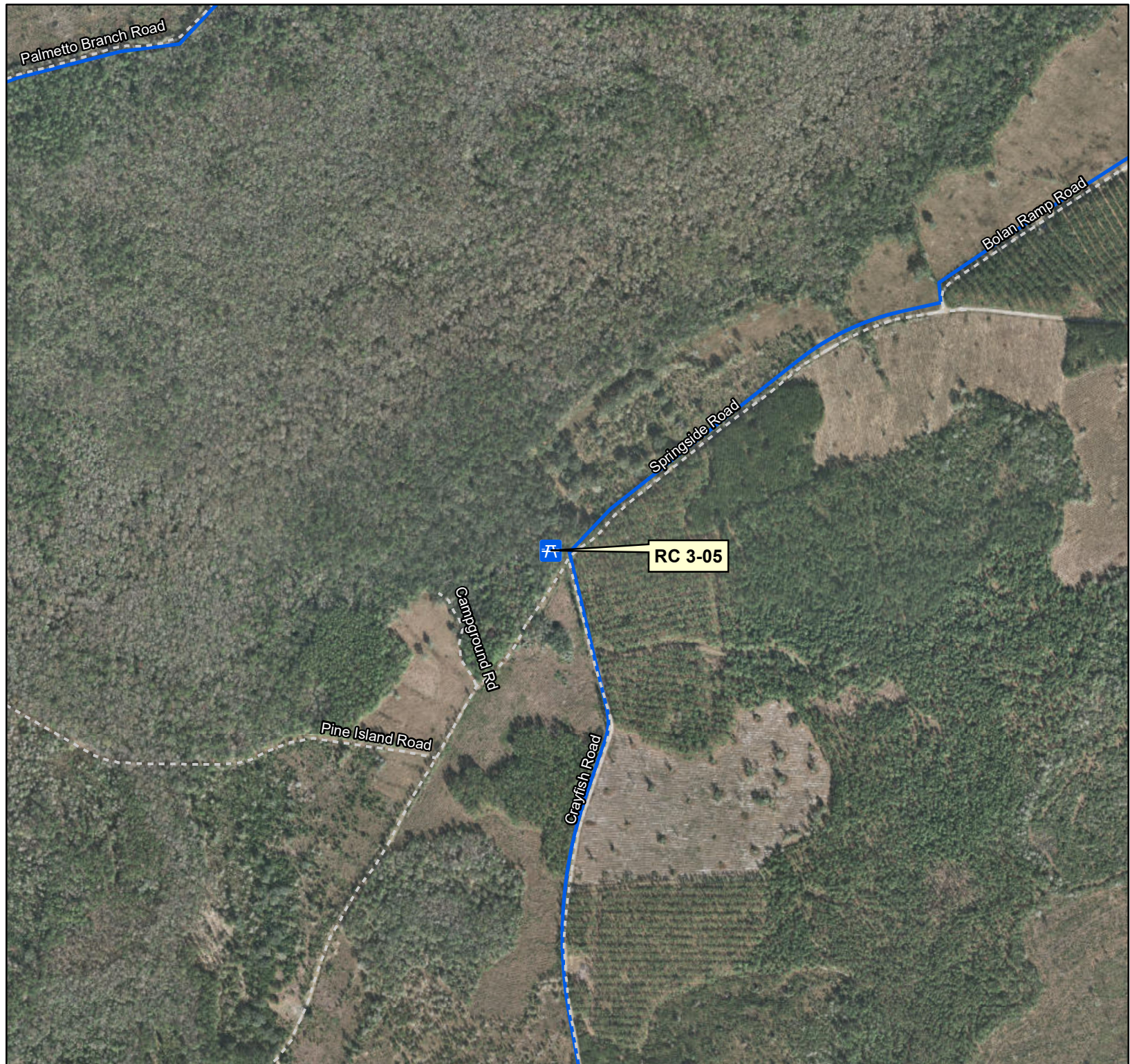
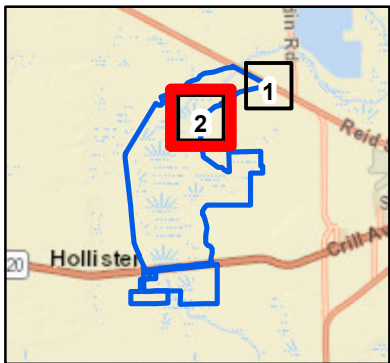


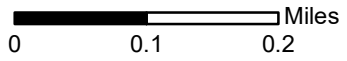
Exhibit 1

Silver Springs Forest Conservation Area

Point Mowing Locations

Identifier	Map Page	Type of Feature	Frequency	Description of Mowing Needs	Features Present in mowing area for string trimmer	Estimate of Sq. Footage	Estimated Number of Cuts per Year
SS 1-01	1	Sign	Modified Monthly	Standard Feature Mowing	N/A	120	9
SS 1-02	1	Gate	Modified Monthly	Standard Feature Mowing	Included in SS 4-24	0	9
SS 1-03	1	Gate	Modified Monthly	Standard Feature Mowing	Included in SS 4-24	0	9
SS 1-04	1	Kiosk	Modified Monthly	Standard Feature Mowing	N/A	220	9
SS 1-05	7	Sign	Modified Monthly	Standard Feature Mowing	N/A	120	9
SS 1-06	7	Gate	Modified Monthly	Standard Feature Mowing	N/A	220	9
SS 1-07	7	Kiosk	Modified Monthly	Standard Feature Mowing	N/A	220	9
SS 1-08	6	Sign	Modified Monthly	Standard Feature Mowing	Included in SS 3-17	0	9
SS 1-09	6	Gate	Modified Monthly	Standard Feature Mowing	Included in SS 3-17	0	9
SS 1-10	6	Kiosk	Modified Monthly	Standard Feature Mowing	N/A	220	9
SS 1-11	5	Kiosk	Modified Monthly	Standard Feature Mowing	N/A	220	9
SS 1-12	6	Monitoring Well	Modified Monthly	Standard Feature Mowing	N/A	220	9
SS 1-13	5	Monitoring Well	Modified Monthly	Standard Feature Mowing	N/A	220	9
SS 1-14	1	Monitoring Well	Modified Monthly	Standard Feature Mowing	N/A	220	9
SS 2-15	7	Gate	Modified Monthly	Standard Feature Mowing	N/A	220	9
SS 2-16	5	Building/Shelter	Modified Monthly	Open Area Mowing	N/A	350	9
SS 3-17	6	Parking	Modified Monthly	Open Area Mowing	Sign SS 1-08, Gate SS 1-09	12,000	9
SS 3-18	7	Parking	Modified Monthly	Open Area Mowing	Sign SS 1-05, Gate SS 1-06	9,000	9
SS 3-19	4	Gate	Modified Monthly	Standard Feature Mowing	Fencing	32,000	9
SS 3-20	4	Gate	Modified Monthly	Standard Feature Mowing	Fencing	3,000	9
SS 3-21	3	Gate	Modified Monthly	Standard Feature Mowing	Fencing	1,000	9
SS 3-22	2	Gate	Modified Monthly	Standard Feature Mowing	Fencing	3,000	9
SS 3-23	2	Gate	Modified Monthly	Standard Feature Mowing	Fencing	3,500	9
SS 4-24	1	Parking	Modified Monthly	Open Area Mowing	Sign SS 1-01, Gate SS 1-03, Kiosk SS 1-04	28,000	9
Total Square Footage:						94,070	

Silver Springs Forest
Conservation Area
Service Mowing
September 2019






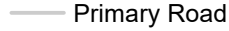
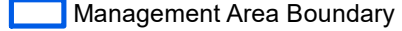


1:9,230



Legend

Service Mowing Feature

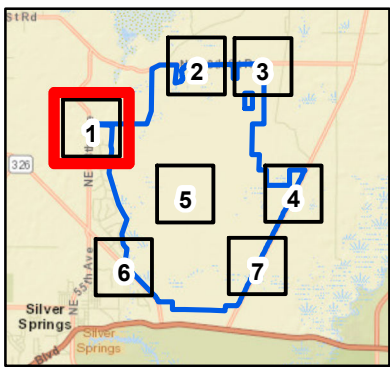
-  Gate
-  Kiosk
-  Monitoring Well
-  Parking
-  Sign
-  Primary Road
-  Management Area Boundary



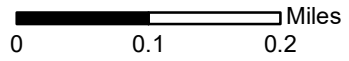
Map Page

1 of 7

Map Location



Silver Springs Forest
Conservation Area
Service Mowing
September 2019







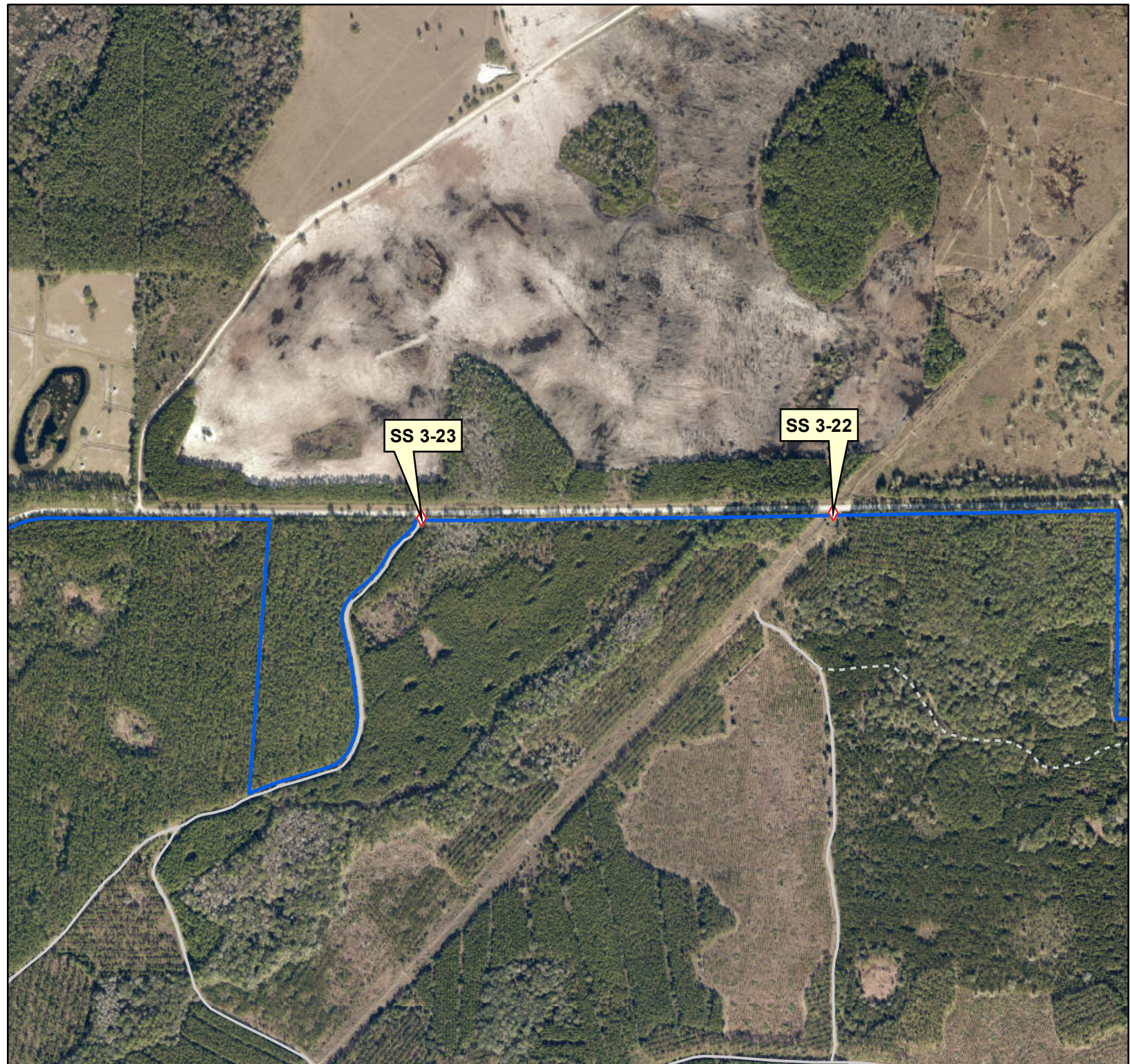
1:9,230



Legend

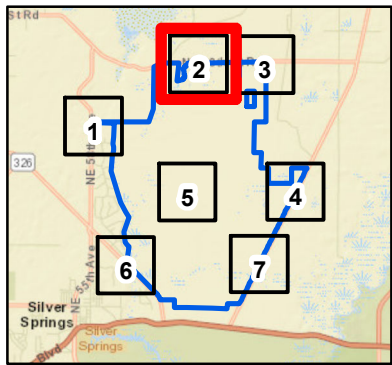
Service Mowing Feature

-  Gate
-  Primary Road
-  Secondary Road
-  Management Area Boundary

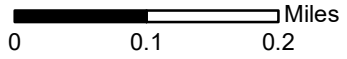


Map 2 of 7

Map Location



Silver Springs Forest
Conservation Area
Service Mowing
September 2019







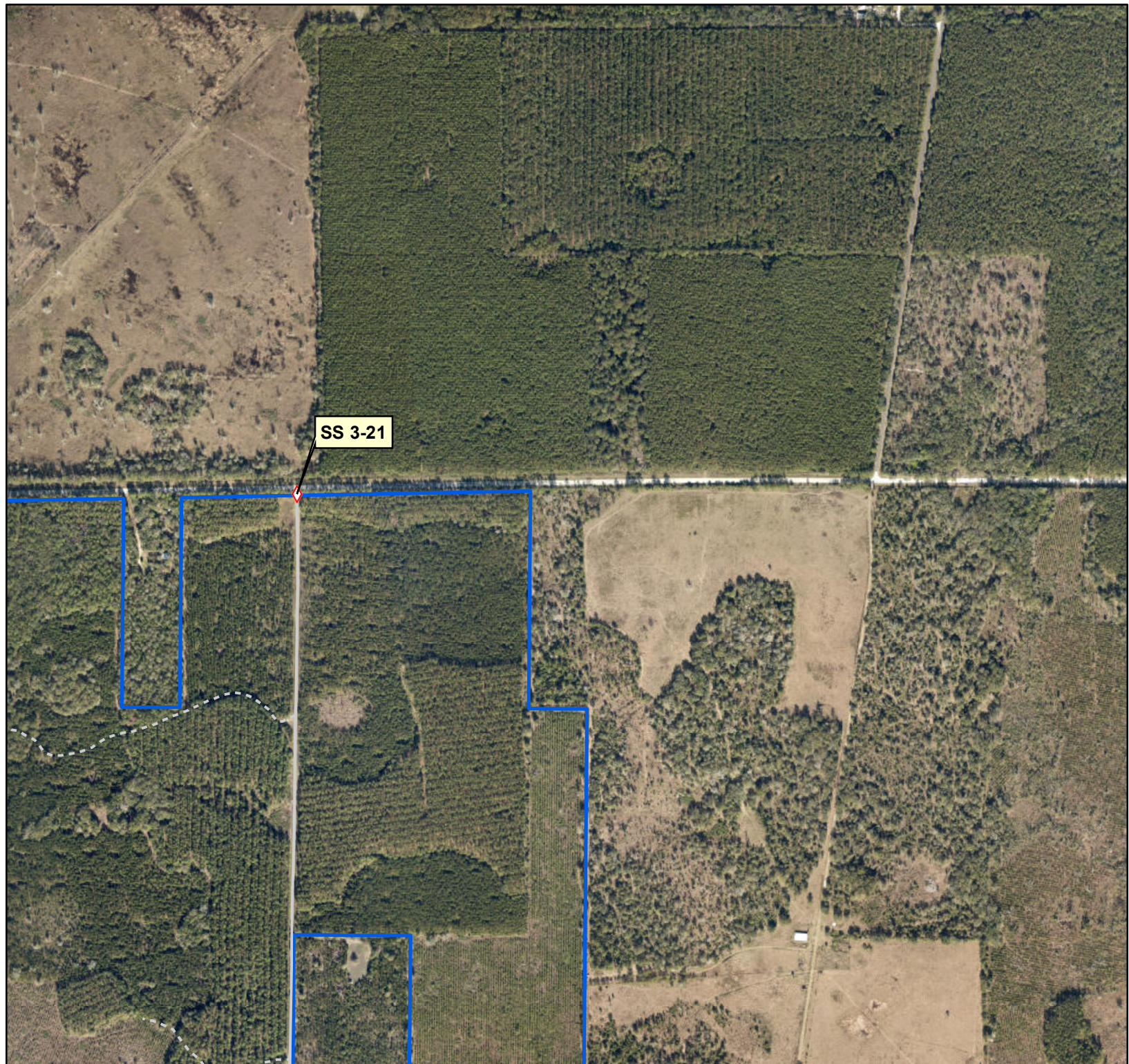
1:9,230



Legend

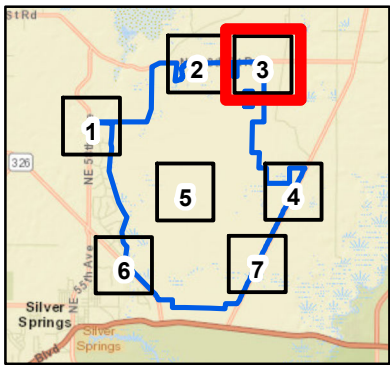
Service Mowing Feature

-  Gate
-  Primary Road
-  Secondary Road
-  Management Area Boundary

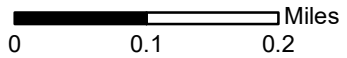


Map 3 of 7

Map Location



Silver Springs Forest
Conservation Area
Service Mowing
September 2019







1:9,230



Legend

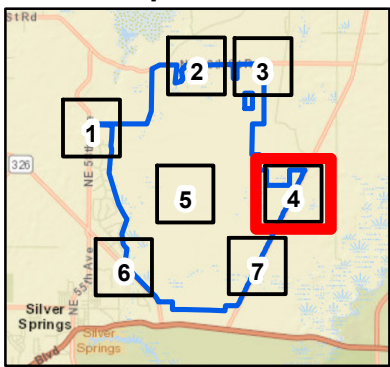
Service Mowing Feature

-  Gate
-  Primary Road
-  Secondary Road
-  Management Area Boundary

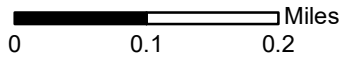


Map 4 of 7

Map Location



Silver Springs Forest
Conservation Area
Service Mowing
September 2019





1:9,230



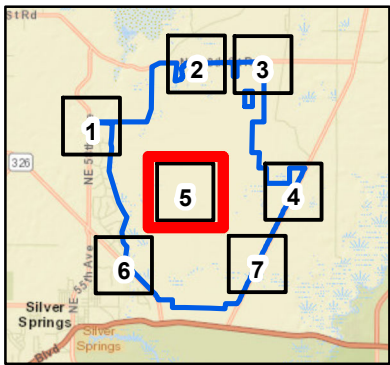
Legend

Service Mowing Feature

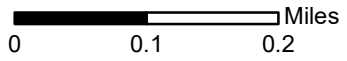
-  Building/Shelter
-  Kiosk
-  Monitoring Well
-  Primary Road
-  Secondary Road
-  Management Area Boundary

Map 5 of 7

Map Location



Silver Springs Forest
Conservation Area
Service Mowing
September 2019







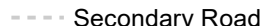



1:9,230



Legend

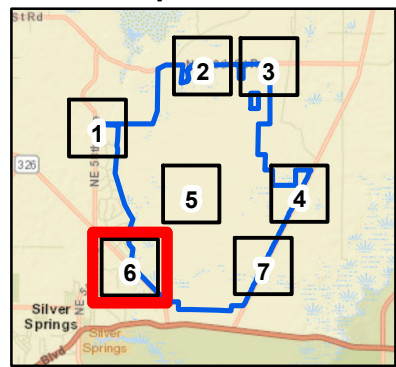
Service Mowing Feature

-  Gate
-  Kiosk
-  Monitoring Well
-  Parking
-  Sign
-  Primary Road
-  Secondary Road
-  Management Area Boundary

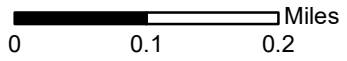


Map 6 of 7

Map Location



Silver Springs Forest
Conservation Area
Service Mowing
September 2019









1:9,230



Legend

Service Mowing Feature

-  Gate
-  Kiosk
-  Parking
-  Sign
-  Primary Road
-  Management Area Boundary

Map 7 of 7

Map Location

