

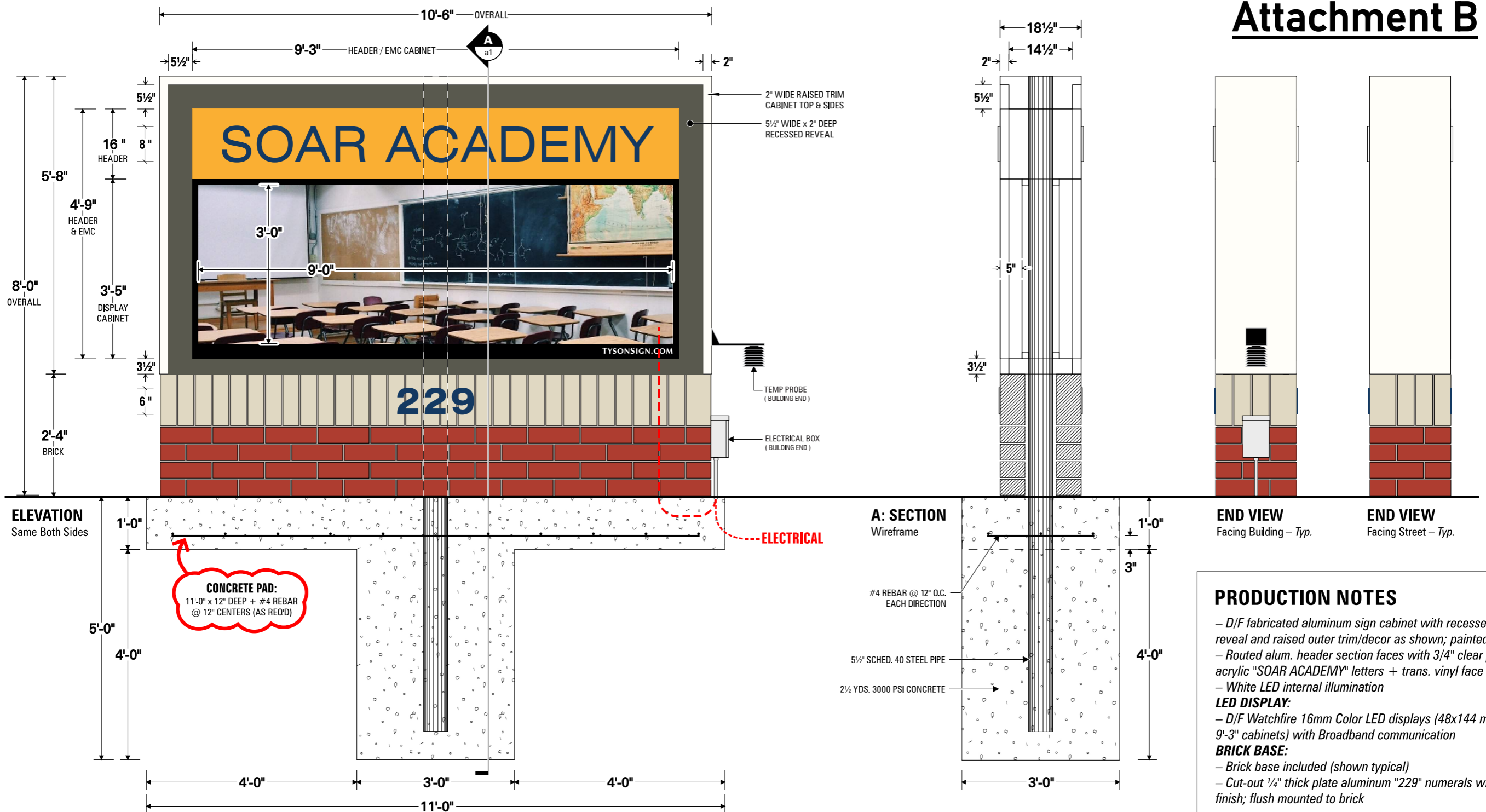


School Marquee Sign Inventory – Electronic Message Centers (EMCs)

5 HCS Schools

 <p>BLACK WATER MIDDLE SCHOOL 900 EAST COX FERRY ROAD</p> <p>WISH YOU WERE HERE January 7 - 9</p>	 <p>BLACK WATER MIDDLE SCHOOL 900 EAST COX FERRY ROAD</p> <p>Black Water Middle School</p>
 <p>Conway Elementary School</p> <p>CELEBRATION JAN 24 5TH 8 3RD-9:30 4TH-10:45</p>	 <p>Conway Elementary School</p> <p>CELEBRATION JAN 24 5TH 8 3RD-9:30 4TH-10:45</p>
 <p>CONWAY MIDDLE SCHOOL</p> <p>JAN 17 2 1/2 HOUR EARLY DISMISSAL JAN 20 STUDENT HOLIDAY</p>	 <p>CONWAY MIDDLE SCHOOL</p> <p>I HAVE DECIDED TO STICK WITH LOVE. HATE IS TOO GREAT A BURDEN TO BEAR. MLK JR.</p>
 <p>Carolina Forest STOP WEL WEL WEL WEL WEL WEL</p> <p>CAROLINA FOREST PANTHERS</p> <p>Carolina Forest</p>	 <p>Carolina Forest</p> <p>CAROLINA FOREST PANTHERS</p> <p>Carolina Forest</p>
 <p>HOMEWOOD ELEMENTARY SCHOOL</p> <p>MAKE UP 1/16 FULL DAY 1/17 NOON DISMISSAL NO SCHOOL MON 1-20</p>	 <p>HOMEWOOD ELEMENTARY SCHOOL</p> <p>REGISTER ON LINE</p>

# Attachment B


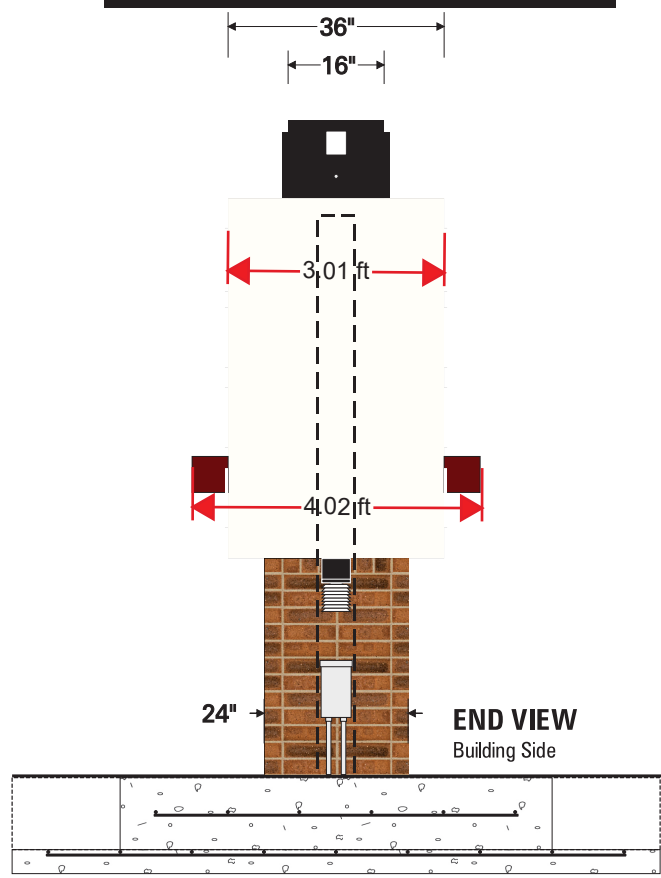
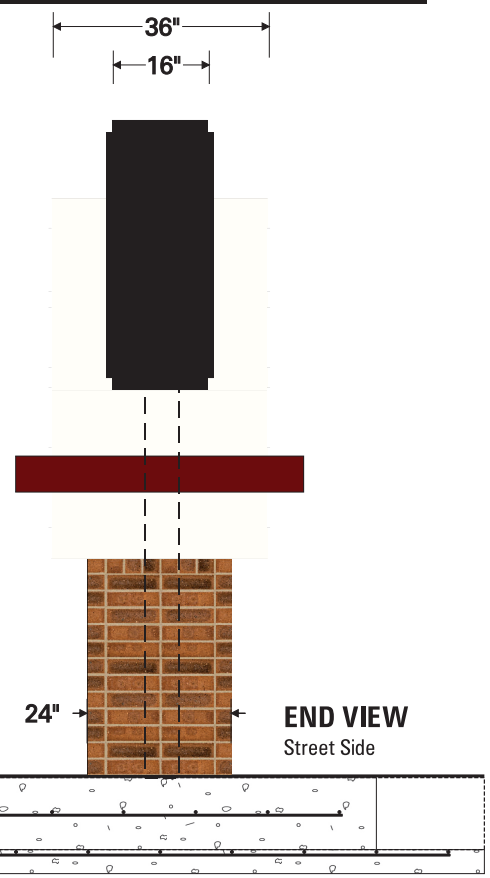
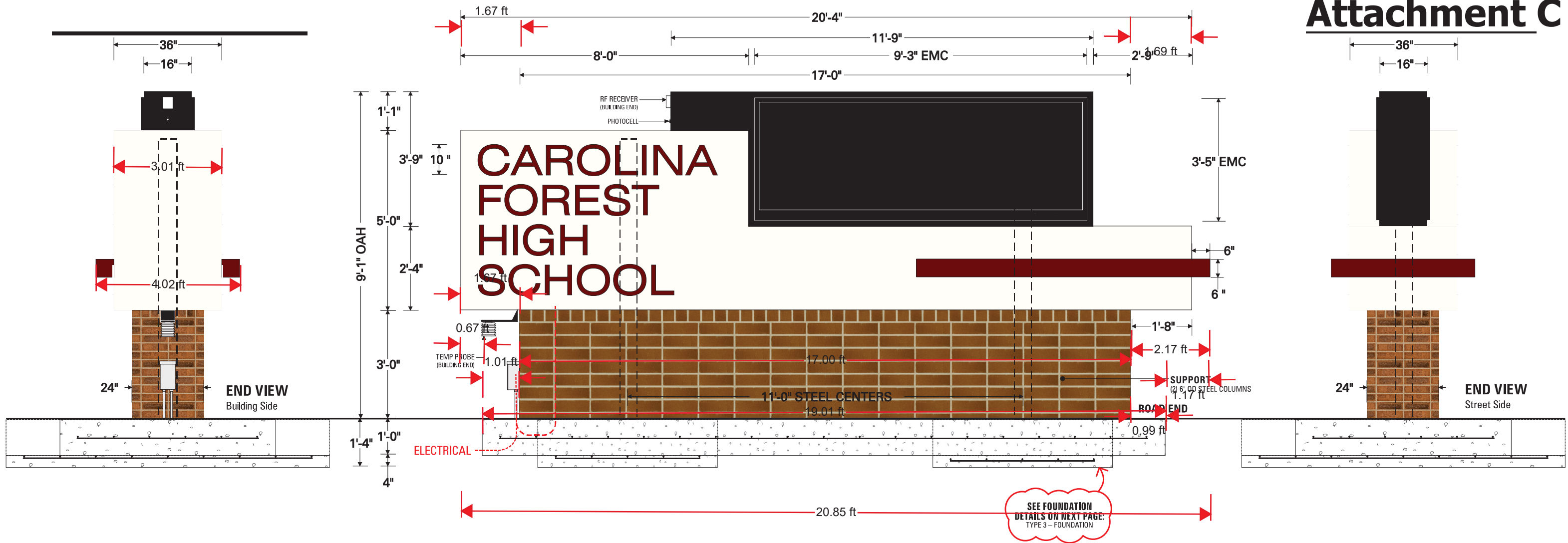


**PRODUCTION NOTES**

- D/F fabricated aluminum sign cabinet with recessed surrounding reveal and raised outer trim/decor as shown; painted finish
- Routed alum. header section faces with 3/4" clear push-thru acrylic "SOAR ACADEMY" letters + trans. vinyl face overlays
- White LED internal illumination
- LED DISPLAY:**
- D/F Watchfire 16mm Color LED displays (48x144 matrix, 3'-5" x 9'-3" cabinets) with Broadband communication
- BRICK BASE:**
- Brick base included (shown typical)
- Cut-out 1/4" thick plate aluminum "229" numerals with painted finish; flush mounted to brick
- INSTALLATION & ELECTRICAL:**
- Typical direct embed installation (steel column with footing as req'd) in location to be selected by customer
- Signage to be wired for 120V (unless specified otherwise)
- 5 AMPS req'd for letters
- 16 AMPS req'd for EMC

- COLORS** COLORS SHOWN ARE REPRESENTATIVE ONLY
- Off-White Akzo 495-A1 (paint)
  - European Blue #3630-137 (translucent vinyl)
  - Gold PMS #130C (paint to match)
  - Proper Gray SW 6003 (paint)
  - Satin Black (EMC factory finish)
  - Palmetto Brick - Dark Rose Wirecut
  - Taylor - 319 Gray Wirecut

Qty. ( 1 ) D/F Illuminated Primary ID Monument Sign with Message Center (Type 1)



**SIDE B**  
For Reference Only | NTS

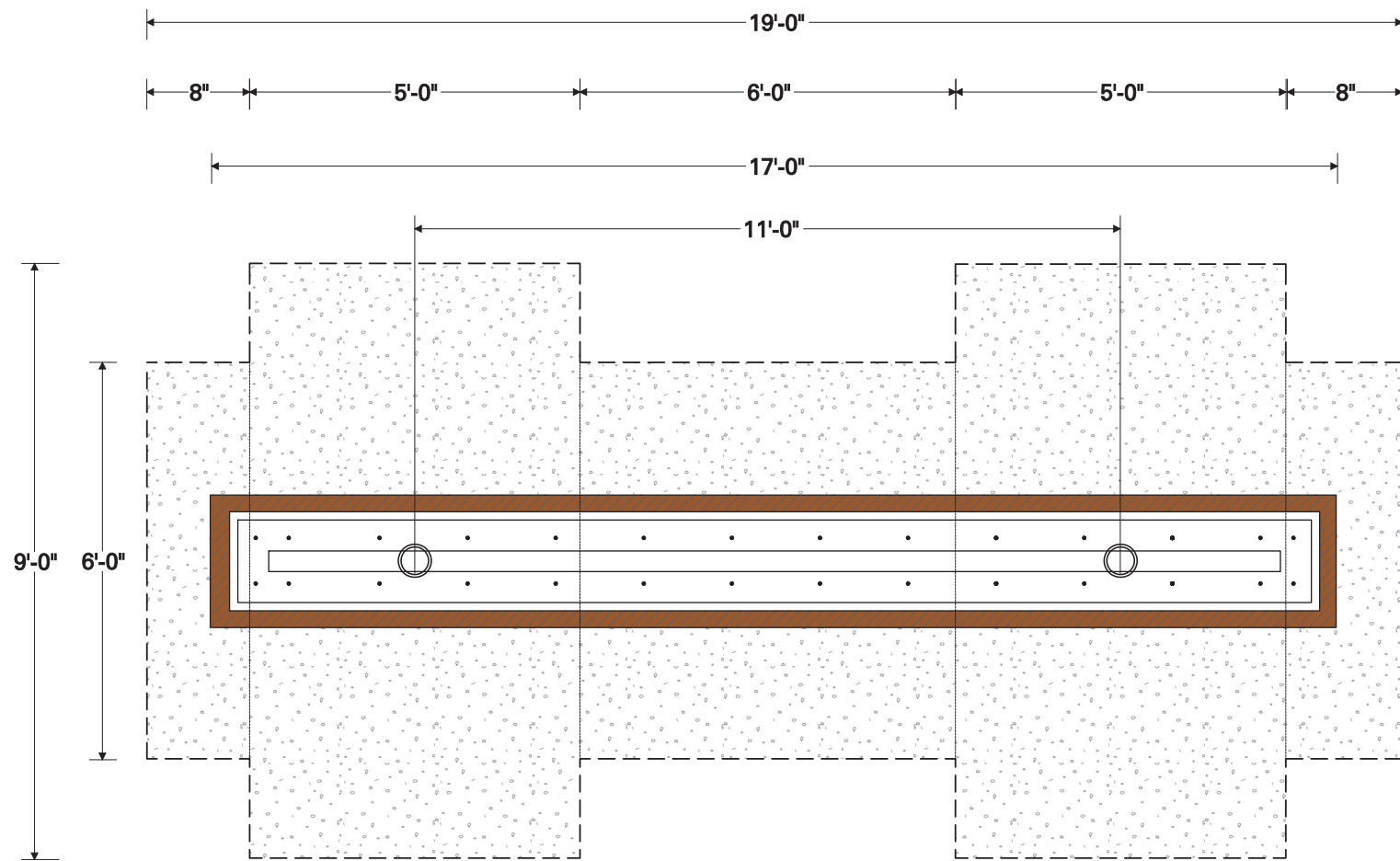
SEE FOUNDATION  
DETAILS ON NEXT PAGE:  
TYPE 3 - FOUNDATION

## SPECIFICATIONS

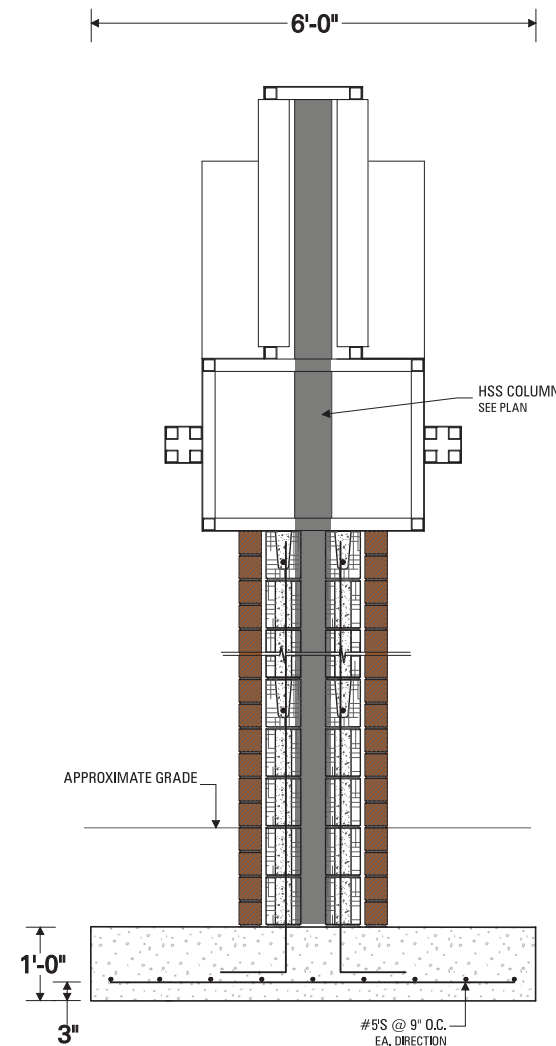
- MAIN CABINET:**
- D/F fabricated aluminum sign cabinet and trim (2" sq. tube + 3" sq. tube + 2" x 2" x 3/16" alum. angle frame
  - Routed .125 aluminum faces routed w/ 3/4" clear acrylic push-thru text w/ translucent vinyl on letters for "CAROLINA FOREST HIGH SCHOOL" letters
  - (TYPICAL: School name will vary)**
  - LED internal illumination (typical)
- LED DISPLAY:**
- D/F Watchfire 16mm Color LED displays (54x162 matrix, 3'-5" x 9'-3" cabinets) with broadband communication
- BRICK BASE:**
- New brick base included in scope
- ELECTRICAL:**
- Signage to be wired for 120V (unless specified otherwise)
  - Circuits: (2) 120V; (1) 20A with photocell for lamps, (1) 30A for EMC
  - 5 AMPS req'd for school name cabinet
  - 16 AMPS req'd for EMC
  - (6) GE 96W power supplies
  - (12) 60" Linefit LED Lamps
  - Final connection to primary electrical system included
- INSTALLATION: (SEE TYPE 3 FOUNDATION PAGE)**
- FOUNDATION:** (1) 6'-0" x 19'x0" x 1'-0" deep  
& (2) 9'-0" x 5'x0" x 1'-4" deep
- SUPPORTS:** (2) 6" dia. x SCHD 40 wall

**D/F Illuminated Primary ID Monument Sign with Message Center ( TYPE 3 )**

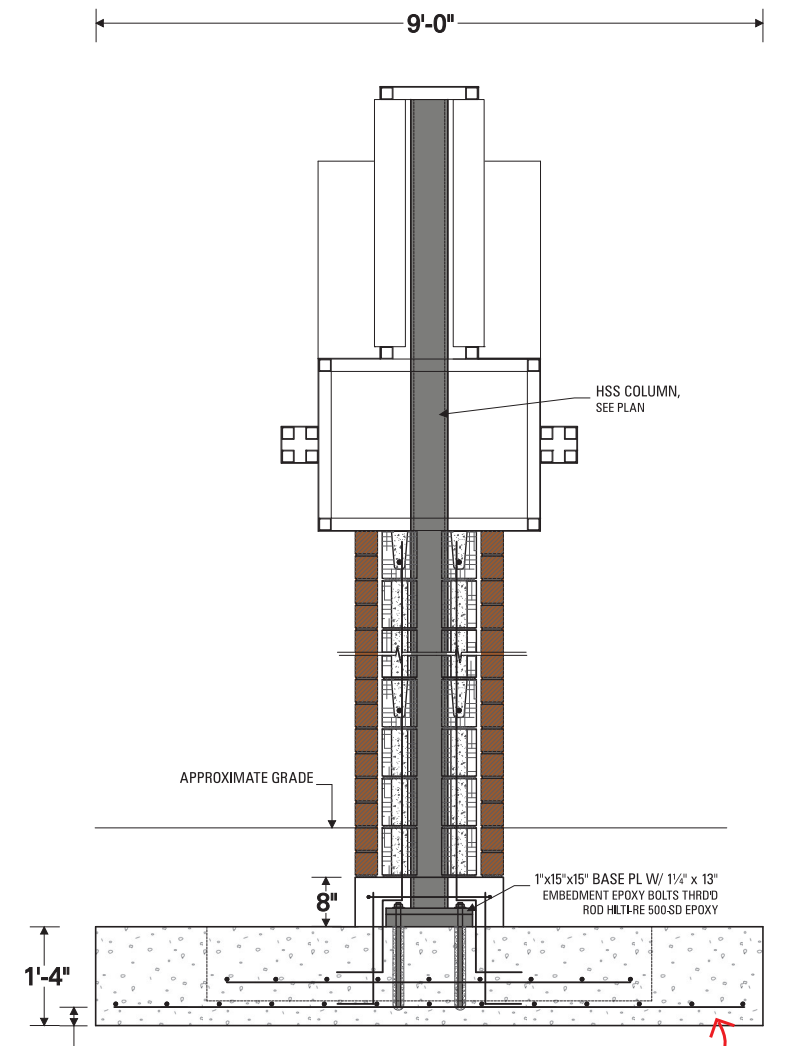
# Attachment C1



**PLAN VIEW**  
For Reference Only | NTS

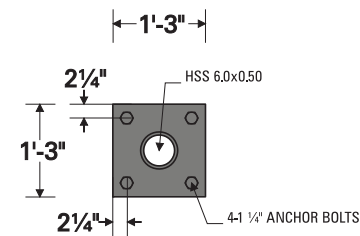


**1ST FOOTER SECTION**  
For Reference Only | NTS



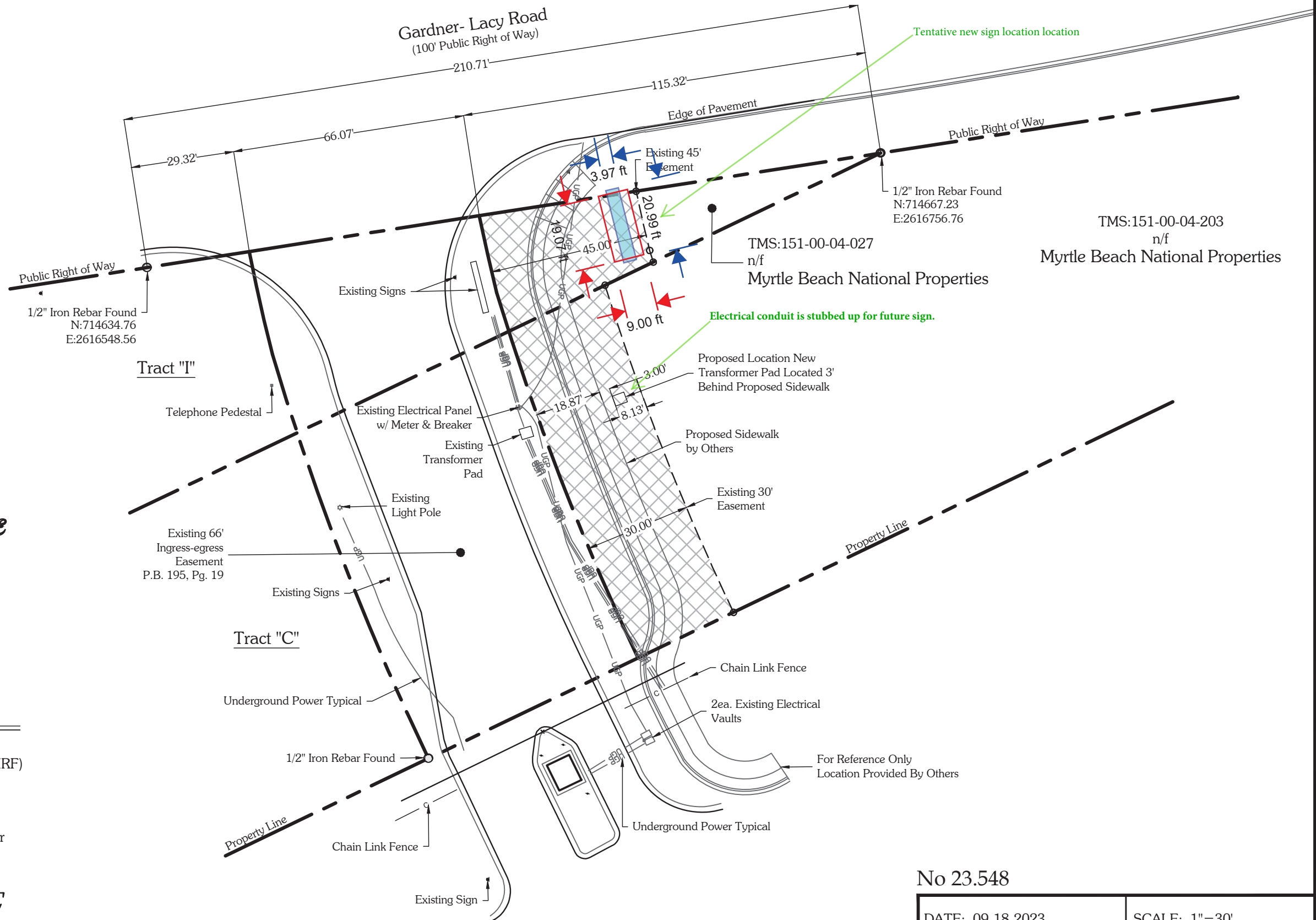
**2ND FOOTER SECTION**  
For Reference Only | NTS

**CONCRETE PADS:**  
QTY (1) 19'-0" x 6' x 12" DEEP  
+ (2) 5' x 9' x 16" DEEP  
+ REBAR AS REQ'D  
#4 REBAR @ 12" CENTERS



**BASE PLATE DETAILS**  
For Reference Only | NTS

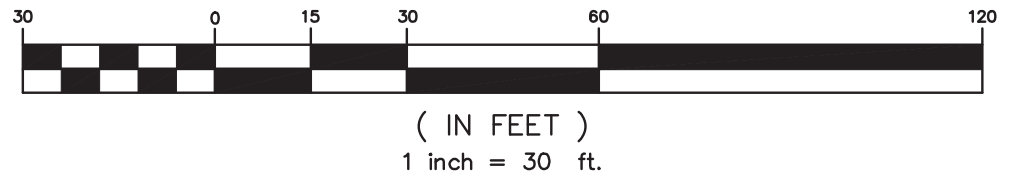
## Existing Conditions Exhibit with Existing 30' Easement and Existing 45' Easement




### LEGEND

- Iron Rebar Found (IRF)
- ☆ Light Pole (LP)
- Sign
- UGP — Underground Power
- c — Chain Link Fence

### GRAPHIC SCALE

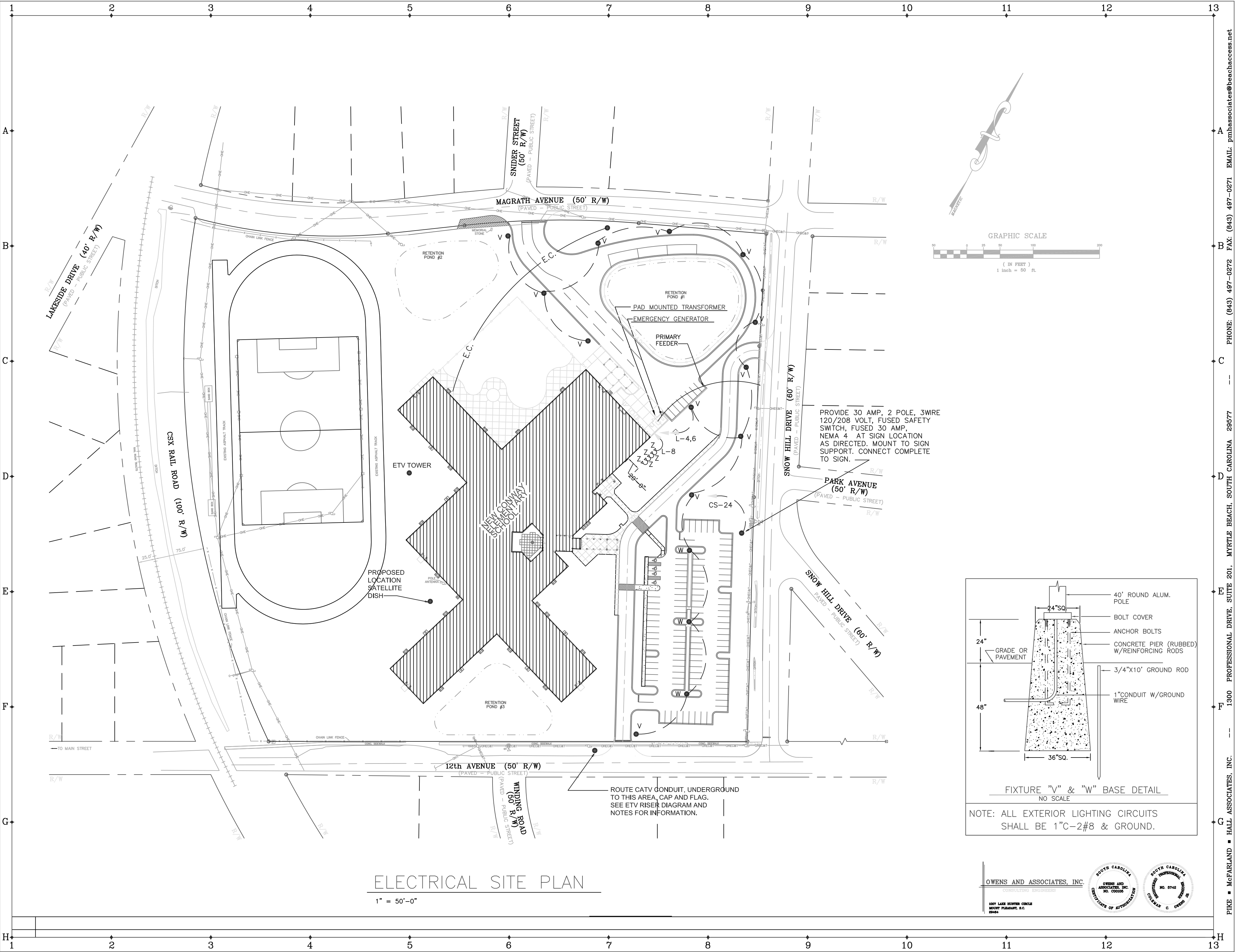


No 23.548

DATE: 09-18-2023	SCALE: 1"=30'
	
Development Resource Group 4703 Oleander Drive Myrtle Beach, SC 29577 Telephone: 843-839-3350 www.drqpllc.com	

P:\23548 - HCS - CFHS ENTRANCE SURVEY CAD DRAWINGS\23548 EXHIBIT SURVEY BASE.DWG

THESE DRAWINGS ARE THE PROPERTY OF PIKE McFARLAND HALL ASSOCIATES, INC. ARCHITECTS & PLANNERS AND MAY NOT BE USED IN WHOLE OR IN PART WITHOUT PRIOR WRITTEN APPROVAL OF THE ARCHITECT AND ANY INFRINGEMENT IS SUBJECT TO LEGAL ACTION

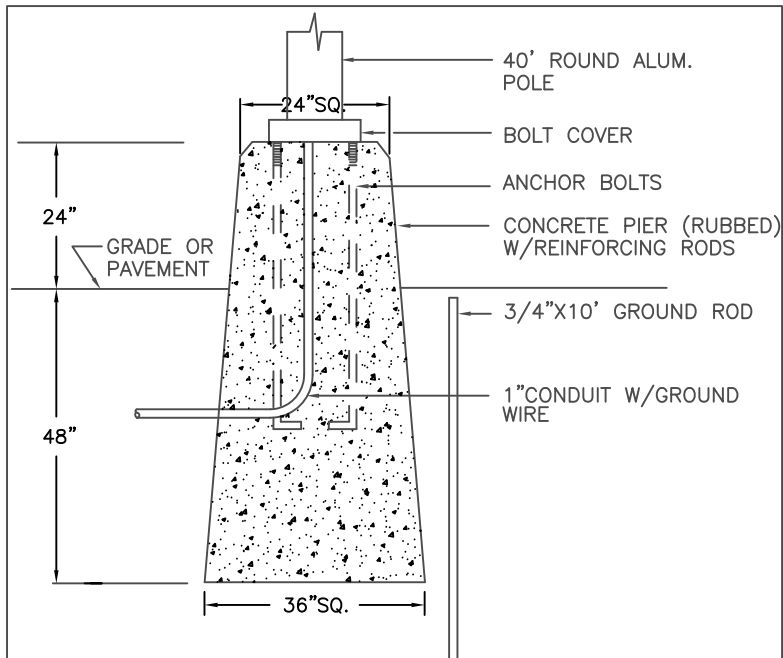


ELECTRICAL SITE PLAN

1" = 50'-0"

PROVIDE 30 AMP, 2 POLE, 3WIRE 120/208 VOLT, FUSED SAFETY SWITCH, FUSED 30 AMP, NEMA 4 AT SIGN LOCATION AS DIRECTED. MOUNT TO SIGN SUPPORT. CONNECT COMPLETE TO SIGN.

ROUTE CATV CONDUIT, UNDERGROUND TO THIS AREA, CAP AND FLAG. SEE ETV RISER DIAGRAM AND NOTES FOR INFORMATION.





FIXTURE "V" & "W" BASE DETAIL  
NO SCALE

NOTE: ALL EXTERIOR LIGHTING CIRCUITS SHALL BE 1" C-2#8 & GROUND.



PIKE McFARLAND HALL ASSOCIATES, INC. ARCHITECTS & PLANNERS



OWNER

CONWAY ELEMENTARY SCHOOL  
SOUTH CAROLINA

A NEW  
CONWAY ELEMENTARY SCHOOL  
CONWAY, SOUTH CAROLINA

ELECTRICAL SITE PLAN

COMM: 99021  
DWG.: XXXXX  
DRAWN BY: TLS  
CHECKED BY:  
PLOT: 12  
DATE: 3-09-01  
REV:

SHEET

E401

OF

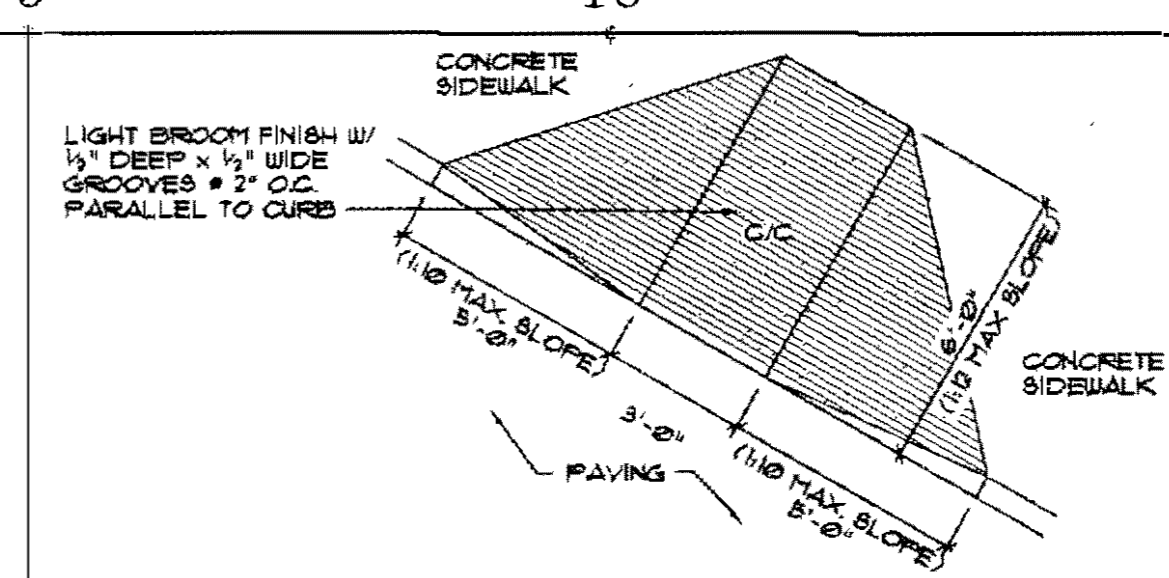
OWENS AND ASSOCIATES, INC.

1007 LAKE HUNTER CIRCLE  
MYRTLE BEACH, S.C.  
29577

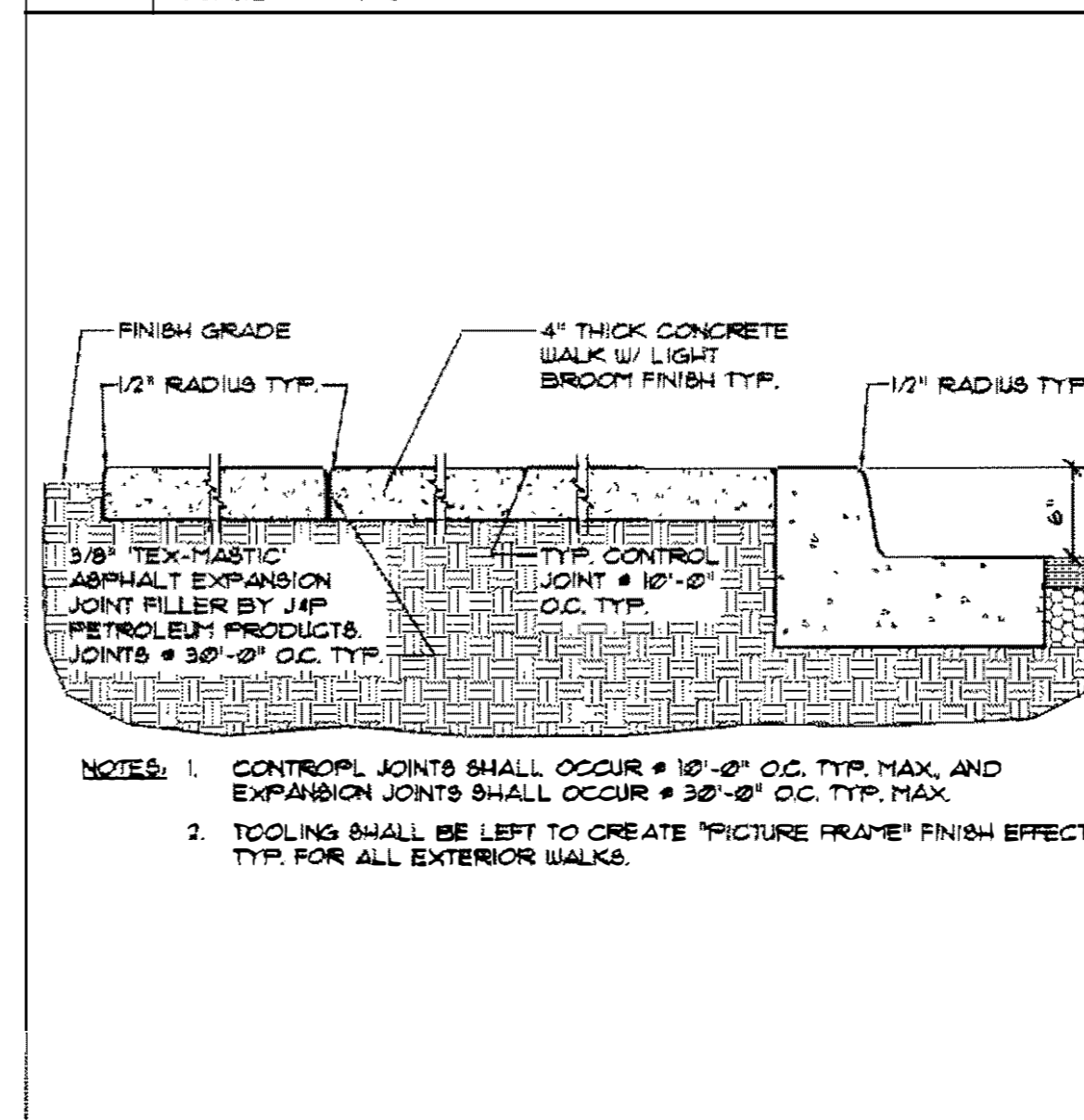


PIKE McFARLAND HALL ASSOCIATES, INC. 1300 PROFESSIONAL DRIVE, SUITE 201, MYRTLE BEACH, SOUTH CAROLINA 29577  
PHONE: (843) 497-0272 FAX: (843) 497-0271 EMAIL: pmhassociates@beachaccess.net

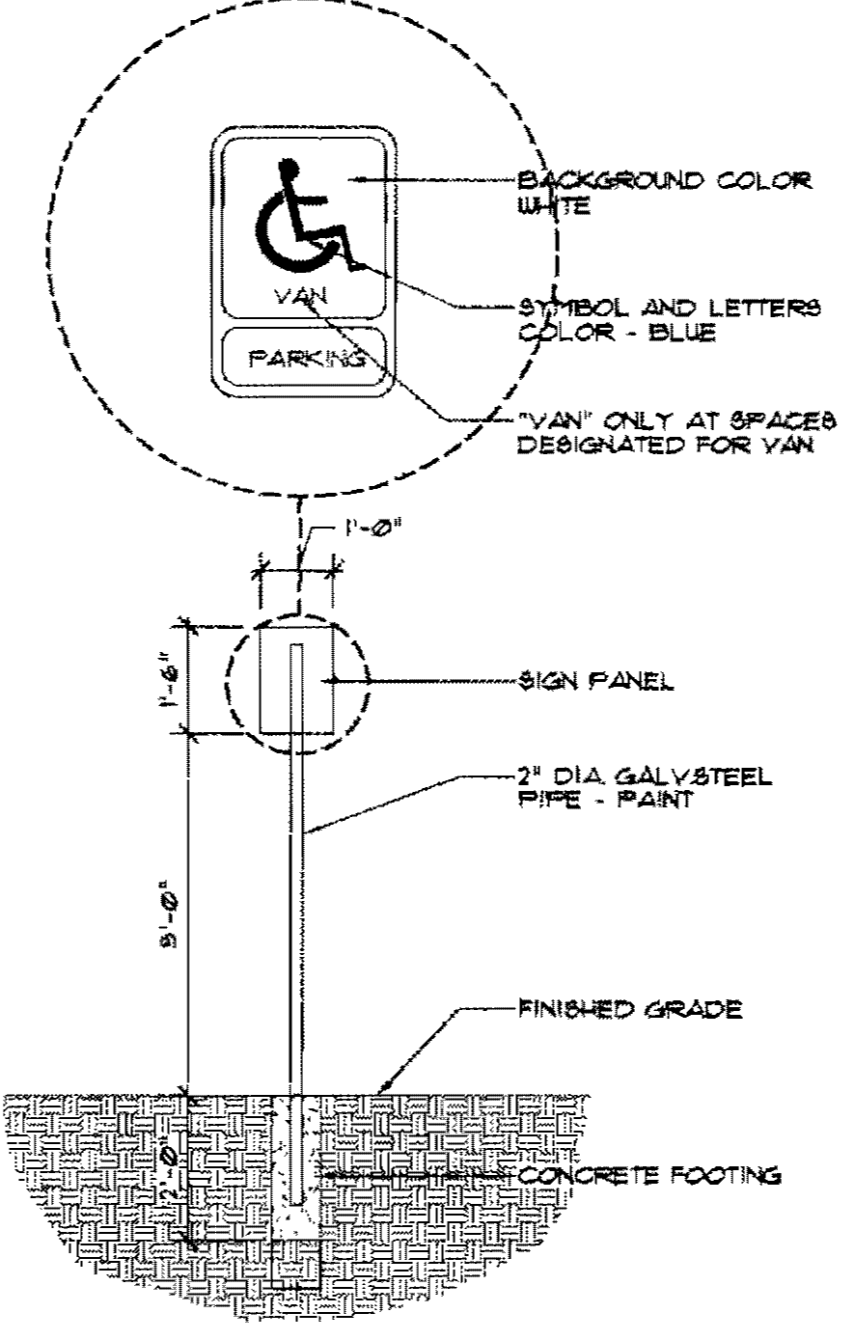
EMAIL: pmlhaassociates@beachaccess.net PHONE: (843) 497-0271 FAX: (843) 497-0272



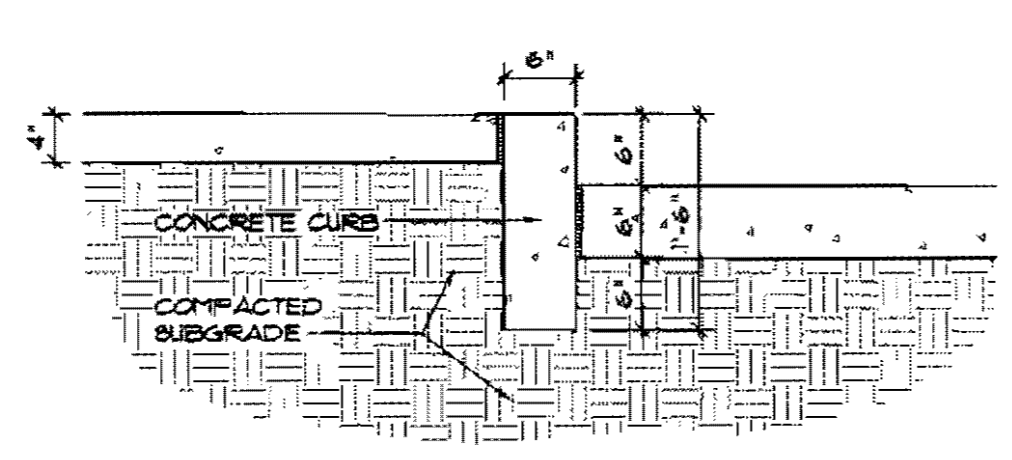
A9 CURB CUT DETAIL SCALE: 1/4" = 1'-0"



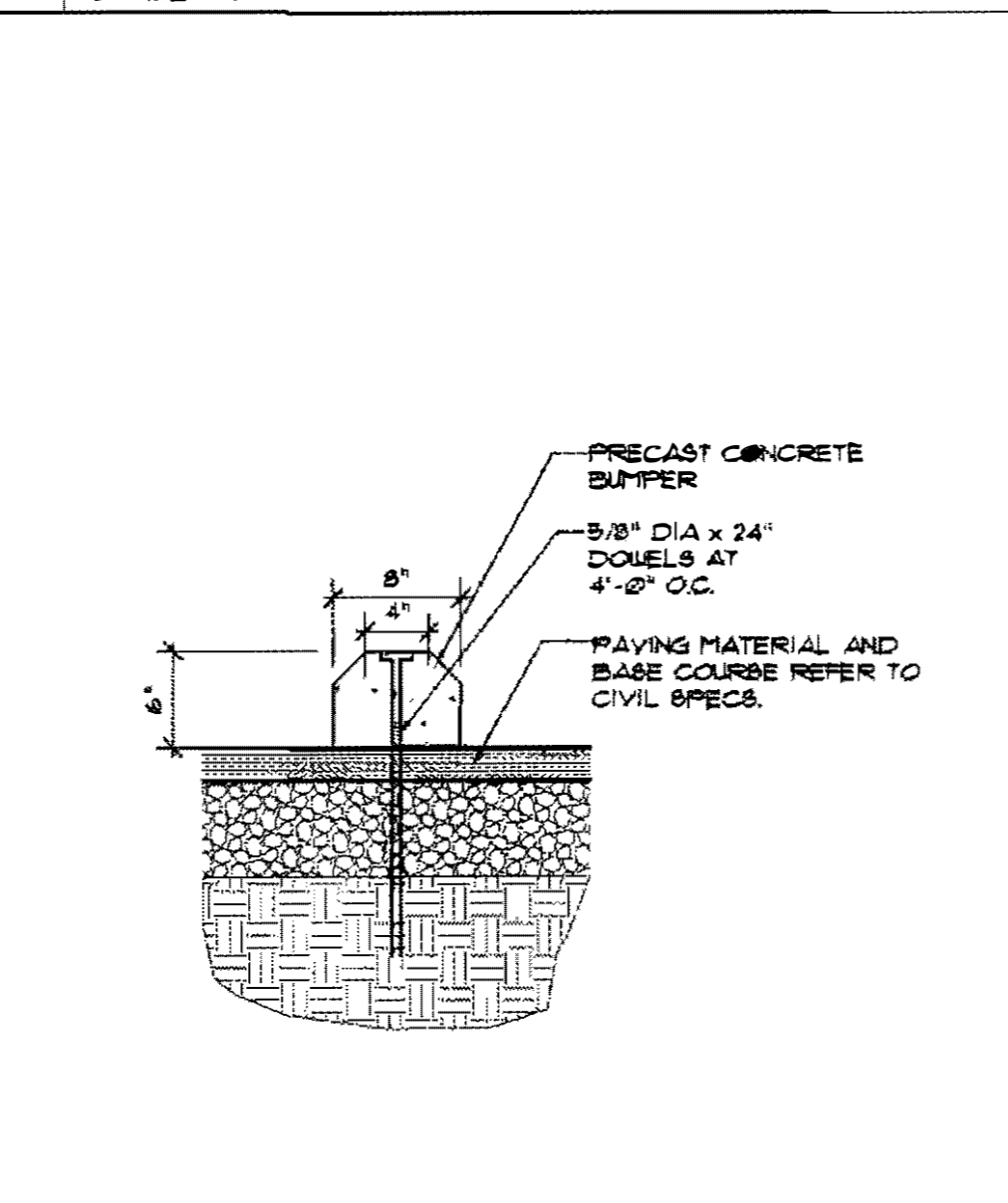
C9 SIDEWALK SECTION DETAIL SCALE: 1" = 1'-0"



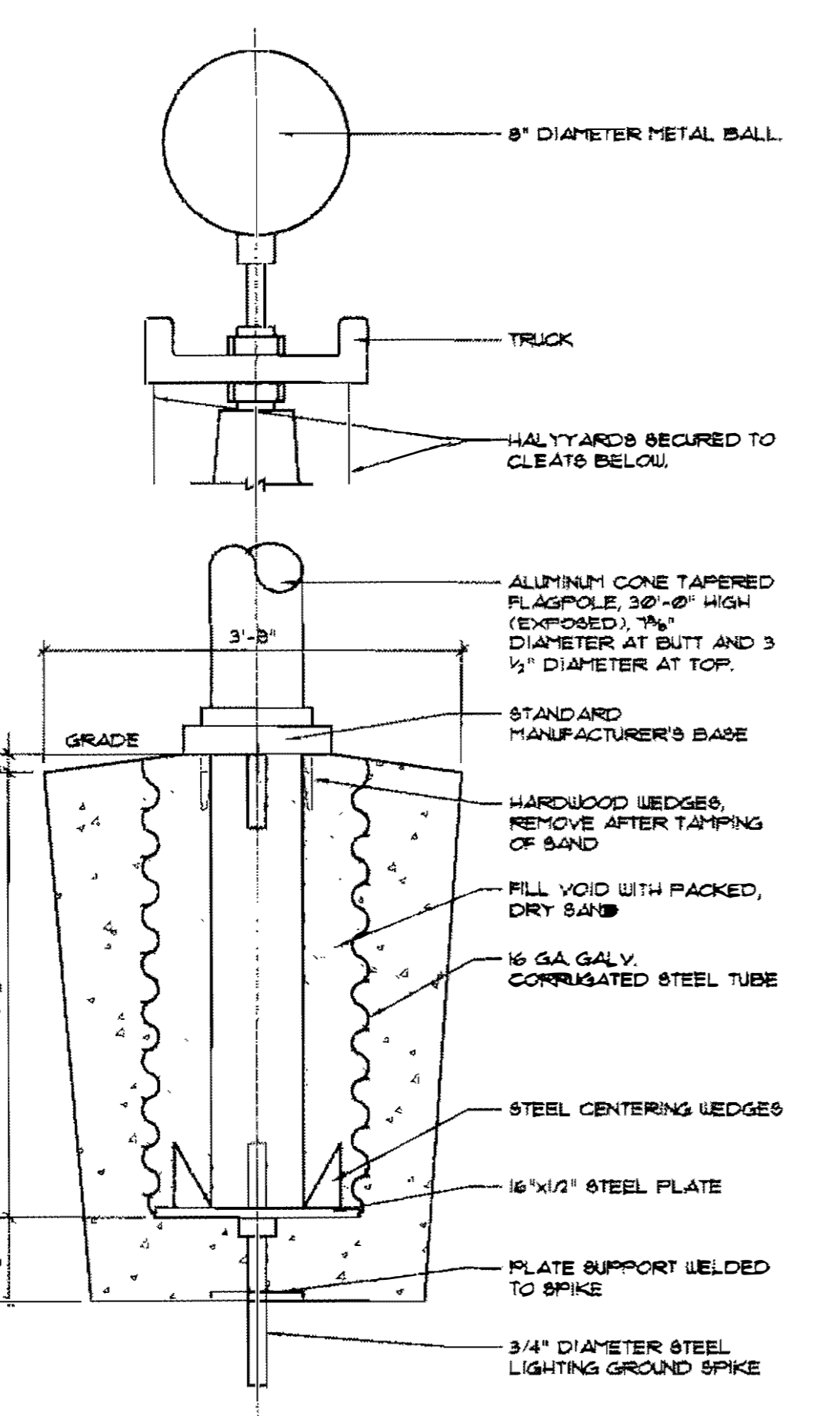
C7 HC PARKING SIGN DETAIL SCALE: 3/8" = 1'-0"



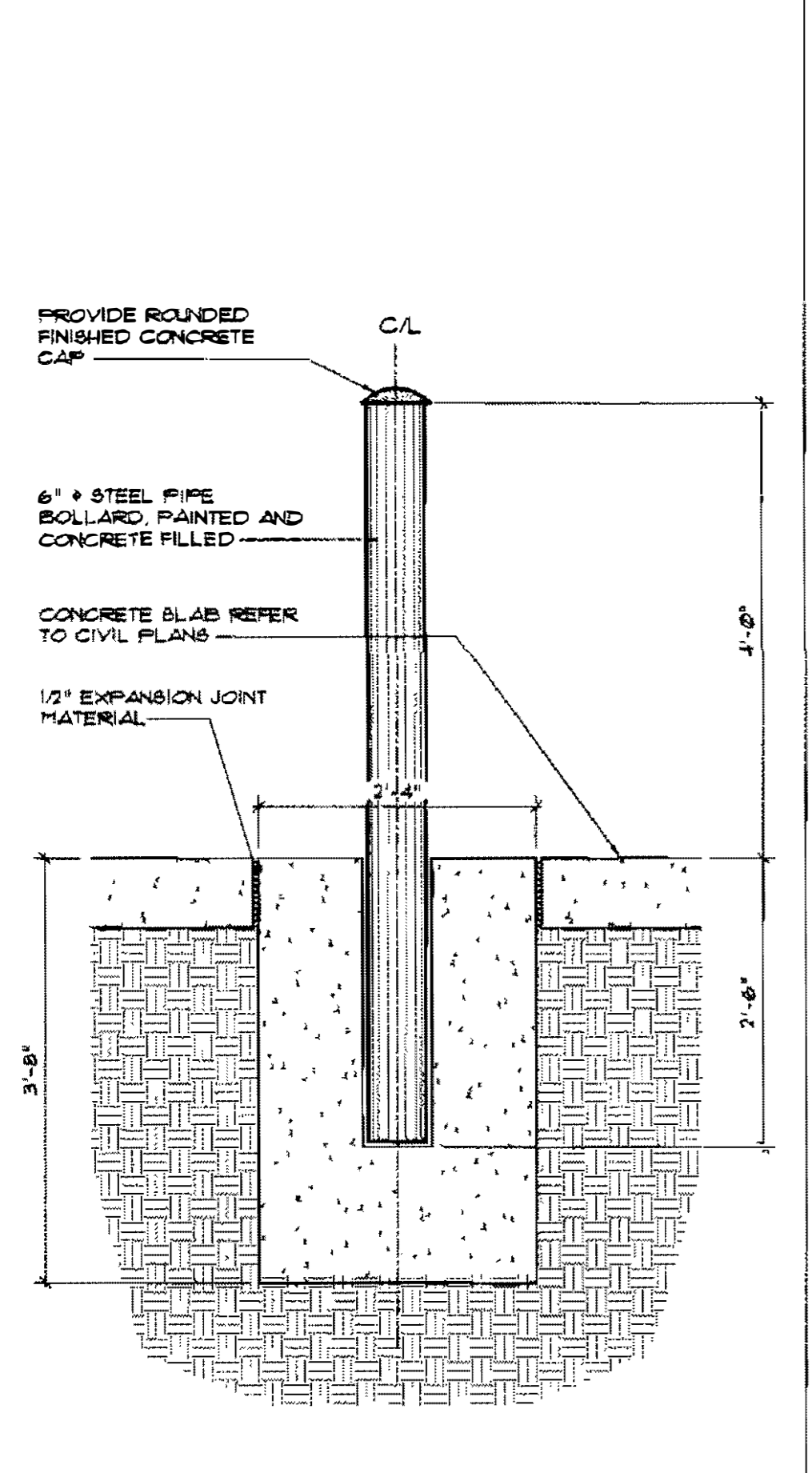
A5 SERVICE AREA CURB SCALE: 3/4" = 1'-0"



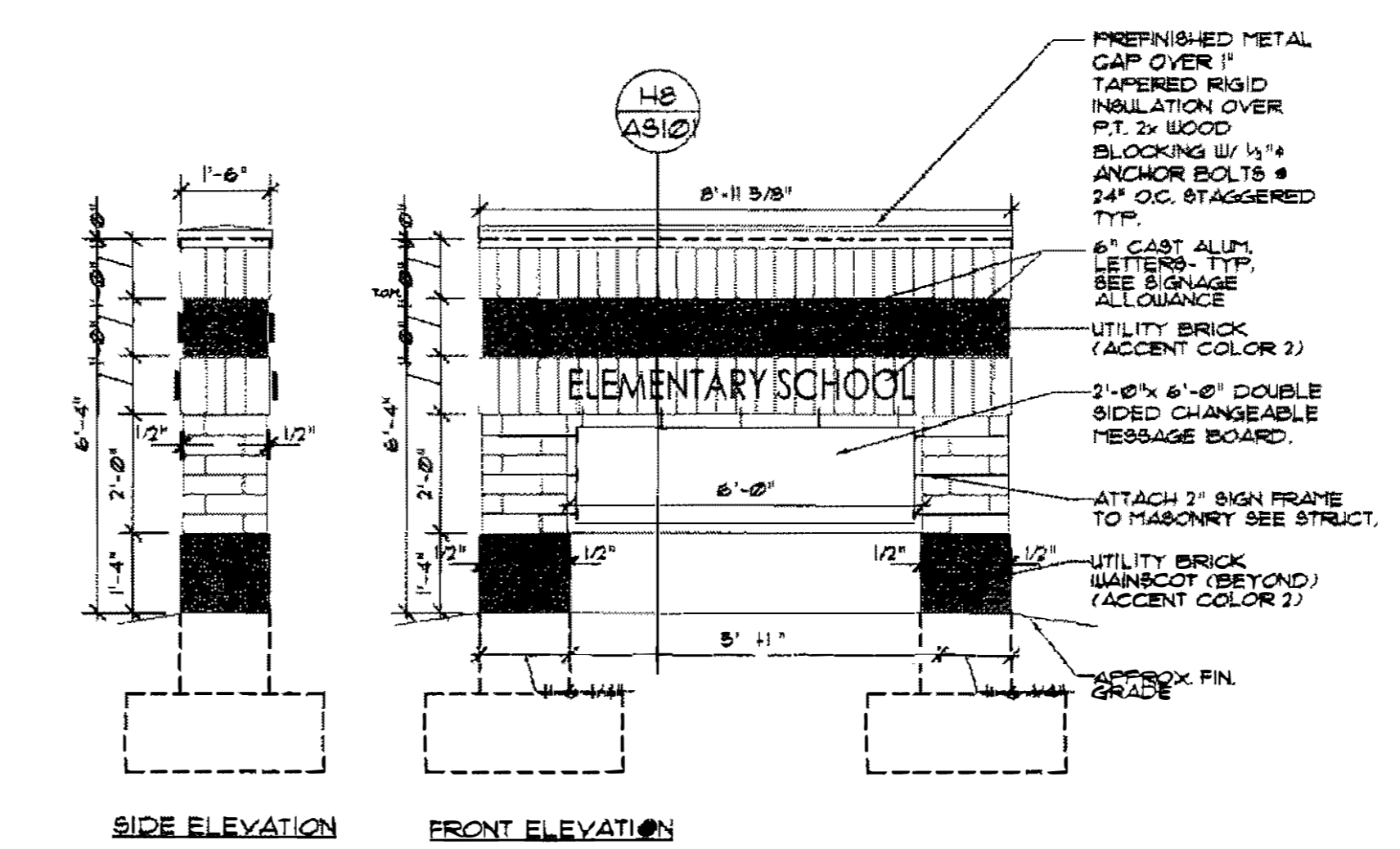
C5 CONCRETE WHEELSTOP DETAIL SCALE: 1" = 1'-0"



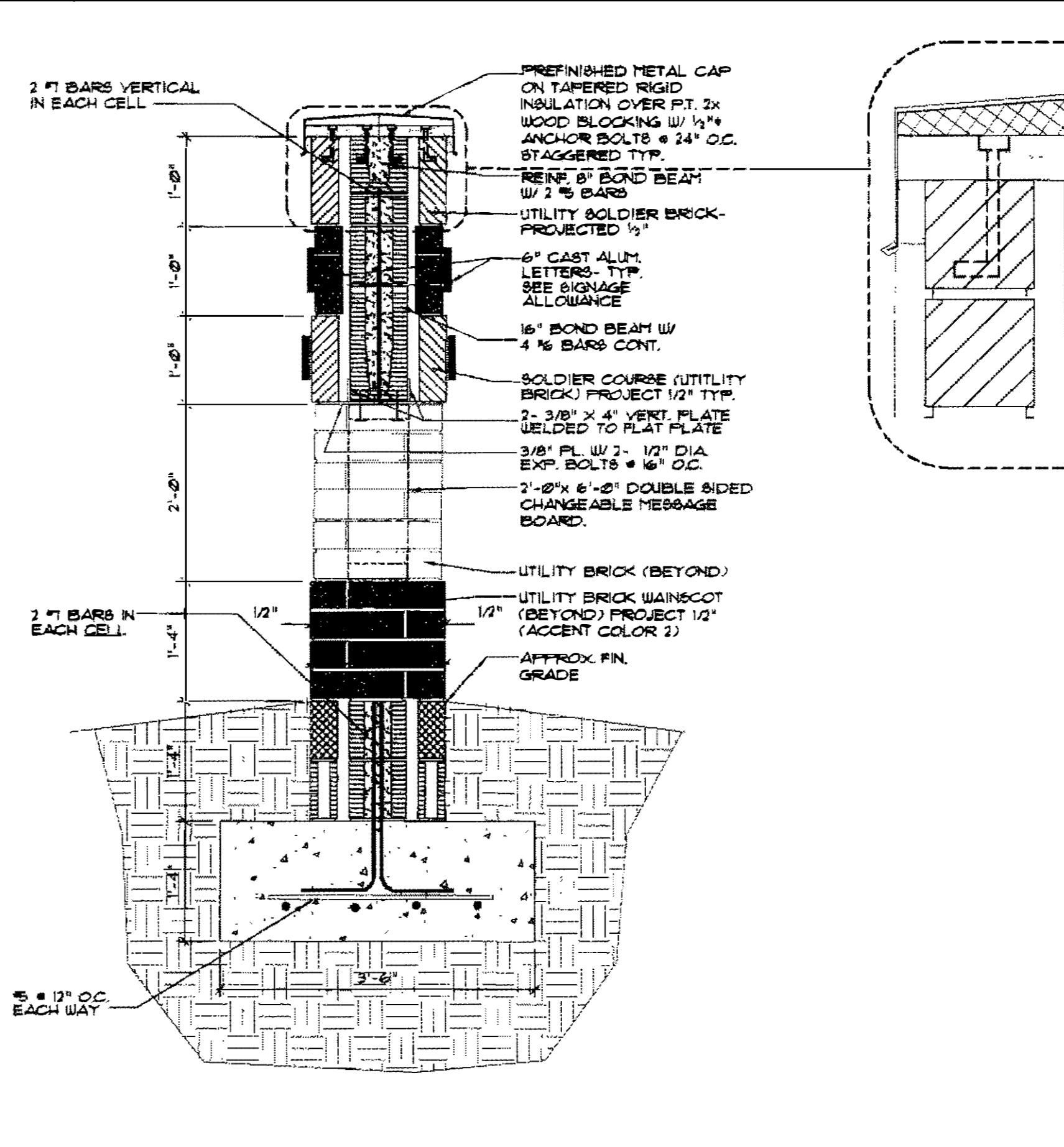
C3 FLAGPOLE DETAIL SCALE: 3/4" = 1'-0"



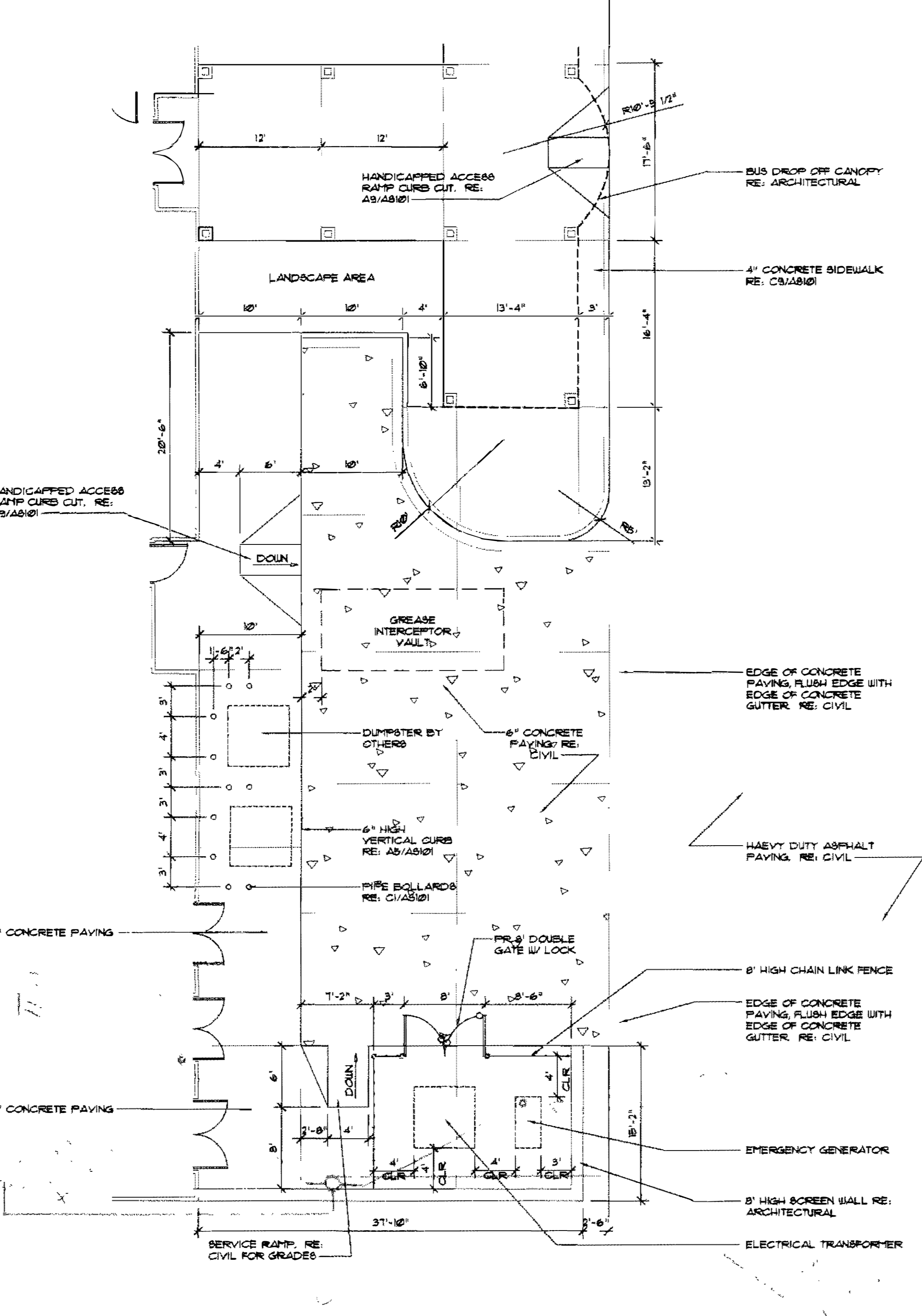
C1 PIPE BOLLARD DETAIL SCALE: 3/4" = 1'-0"



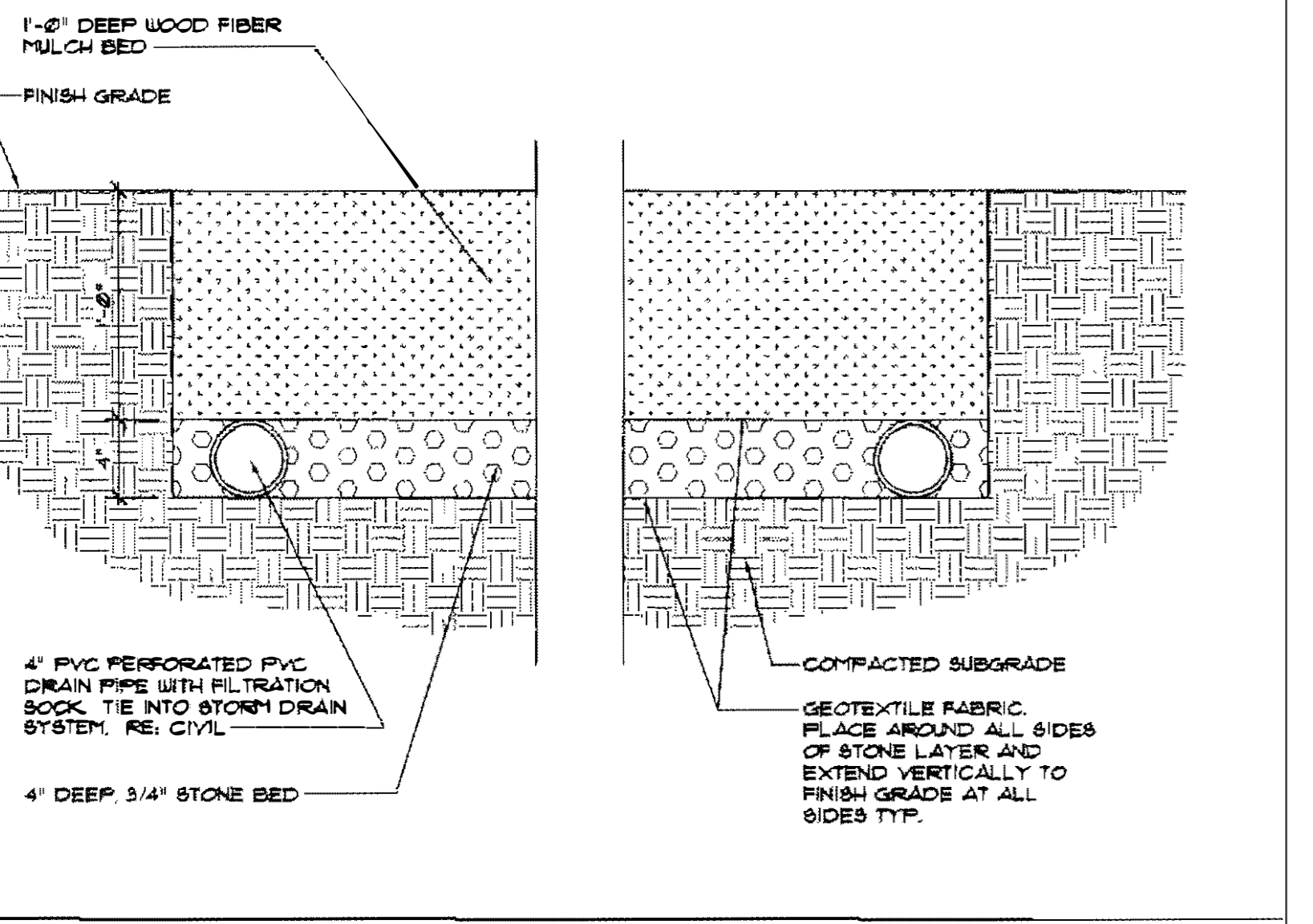
E8 SIGN PYLON ELEVATIONS SCALE: 3/8" = 1'-0"



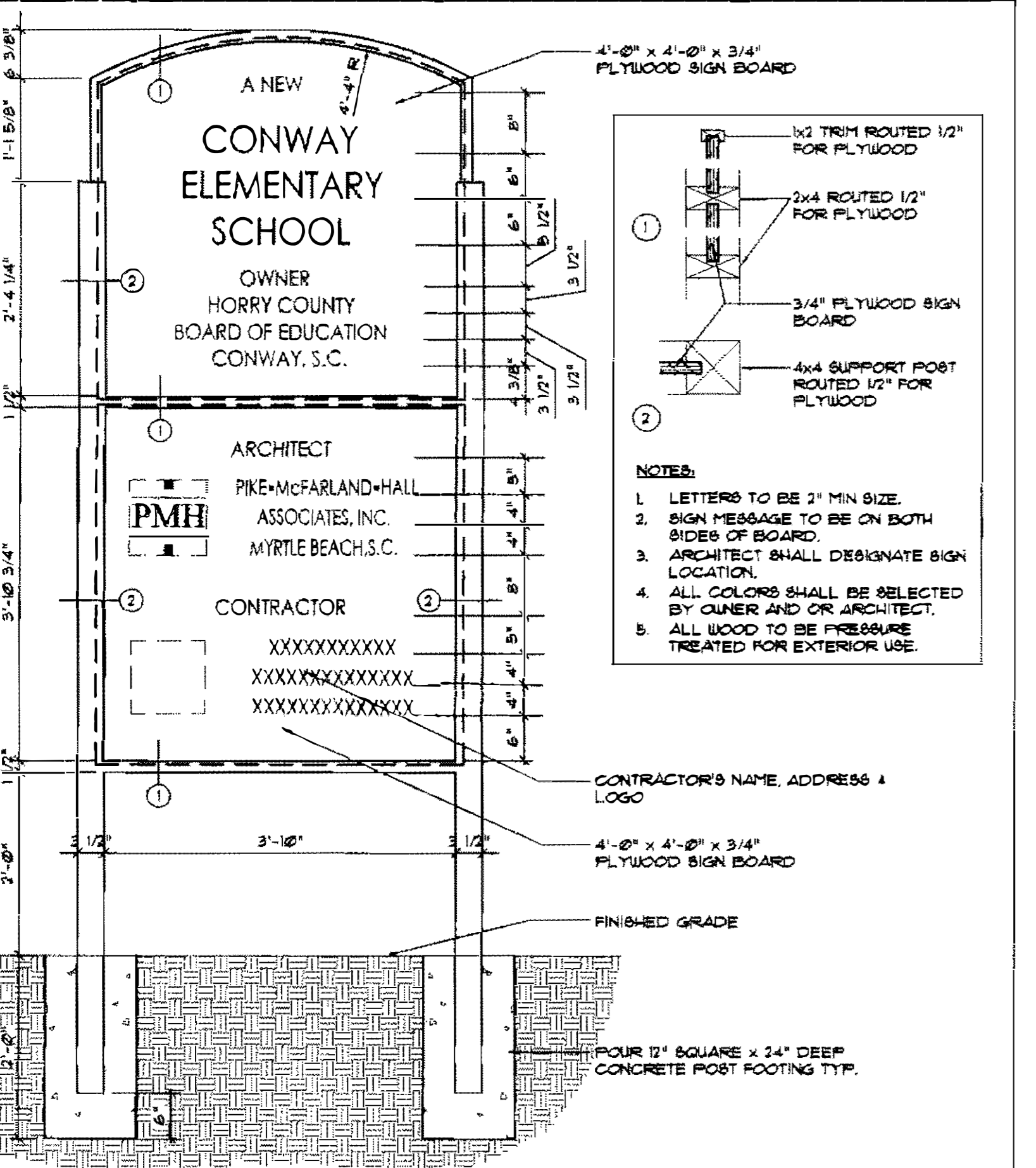
E8 SIGN PYLON SECTION SCALE: 3/4" = 1'-0"




H4 SERVICE AREA ENLARGED PLAN SCALE: 1/8" = 1'-0"



E1 PLAY AREA SAFETY MULCH SCALE: 1/2" = 1'-0"



H1 JOBSITE IDENTIFICATION SIGN SCALE: 3/4" = 1'-0"



PEGRAM ASSOCIATES  
Architects/Planners  
P.O. Drawer 7448  
Dunes Station  
1131 48th Ave. N. Suite "B"  
Myrtle Beach, SC 29577  
843.449.5202  
843.457.2635 fax

10-22-07  
RECORD DRAWING  
This record drawing has been prepared in part, based upon information furnished by others. While the information is believed to be reliable, the DESIGN PROFESSIONAL accepts no liability for the accuracy or completeness of the information or for any errors or omissions which may have been incorporated into it as a result. There shall be no liability for any damage or loss of any kind resulting from the use of this information for any purpose.

NOTE  
THIS DRAWING IS THE PROPERTY OF THE FIRM  
PEGRAM ASSOCIATES, INC.  
REPRODUCTION OR USE IN WHOLE OR IN PART WITHOUT WRITTEN PERMISSION IS FORBIDDEN

PROJECT OWNER  
HORRY COUNTY SCHOOL DISTRICT

COMMISSION #  
99-473B

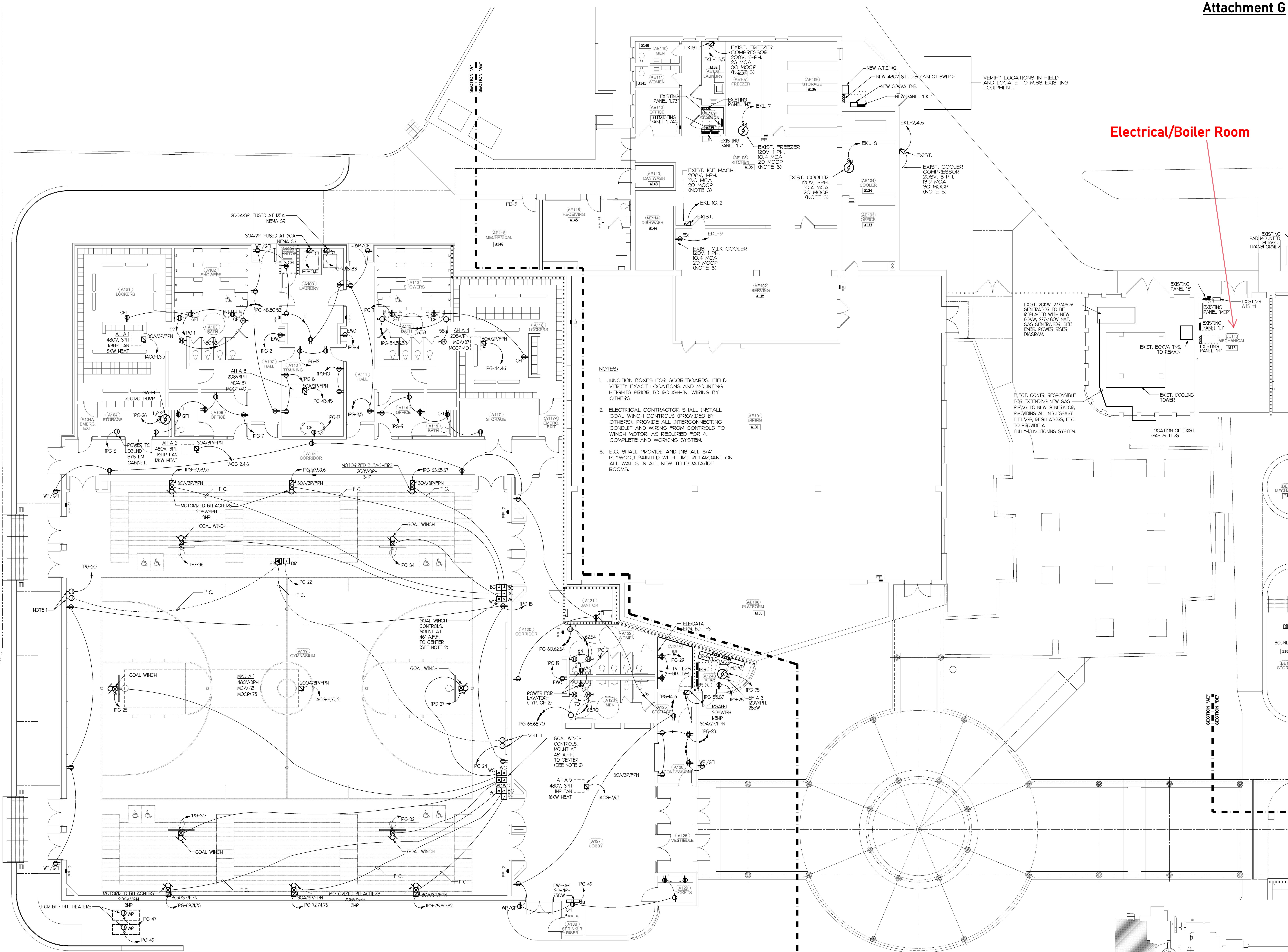
PROJECT TITLE  
Additions and Renovations  
Conway Middle School  
Conway, South Carolina

SHEET TITLE:  
SECTION "A"  
POWER PLAN

DATE: 02/07/06  
REVISION DATE:  
04.05.06 ADD. #2  
09.27.06 CAFE LTG.  
10.30.06 MISC. LTG.

DRAWN BY:  
CHECKED BY:

SHEET NUMBER  
E300  
OF



- NOTES:
1. JUNCTION BOXES FOR SCOREBOARDS, FIELD VERIFY EXACT LOCATIONS AND MOUNTING HEIGHTS PRIOR TO ROUGH-IN. WIRING BY OTHERS.
  2. ELECTRICAL CONTRACTOR SHALL INSTALL GOAL WINCH CONTROLS (PROVIDED BY OTHERS), PROVIDE ALL INTERCONNECTING CONDUIT AND WIRING FROM CONTROLS TO WINCH MOTOR, AS REQUIRED FOR A COMPLETE AND WORKING SYSTEM.
  3. E.C. SHALL PROVIDE AND INSTALL 3/4" PLYWOOD PAINTED WITH FIRE RETARDANT ON ALL WALLS IN ALL NEW TELE/DATA/IDF ROOMS.

Electrical/Boiler Room

ELECT. CONTR. RESPONSIBLE FOR EXTENDING NEW GAS PIPING TO NEW GENERATOR, PROVIDING ALL NECESSARY FITTINGS, REGULATORS, ETC. TO PROVIDE A FULLY-FUNCTIONING SYSTEM.

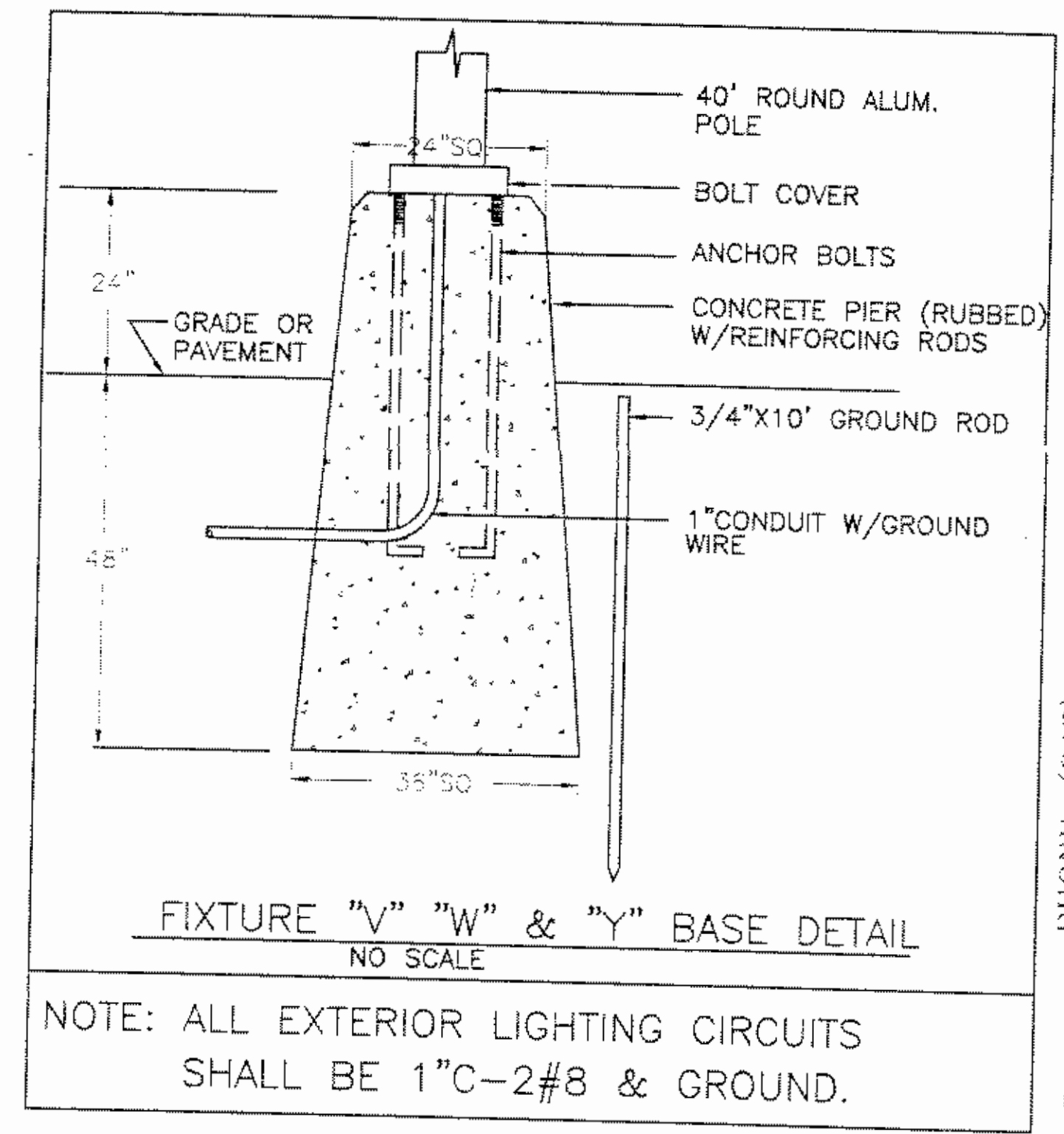
VERIFY LOCATIONS IN FIELD AND LOCATE TO MISS EXISTING EQUIPMENT.

SECTION "A" POWER PLAN  
SCALE: 1/8" = 1'-0"

HMAC & KENNEDY ENGINEERS, P.A.  
ELECTRICAL ENGINEERS  
212 N. McDOWELL - SUITE 100  
P.O. BOX 12291  
CHARLOTTE, NORTH CAROLINA 28237  
(704) 533-6590 FAX (704) 345-0075  
DRAWN BY: JAP  
CHECKED BY: JAP  
PROJECT NO: 05336







**PMF**

PIKE-MCFARLAND, H.A. ASSOCIATES, INC. ARCHITECTS & PLANNERS

OWNER  
 Horry County Board of Education

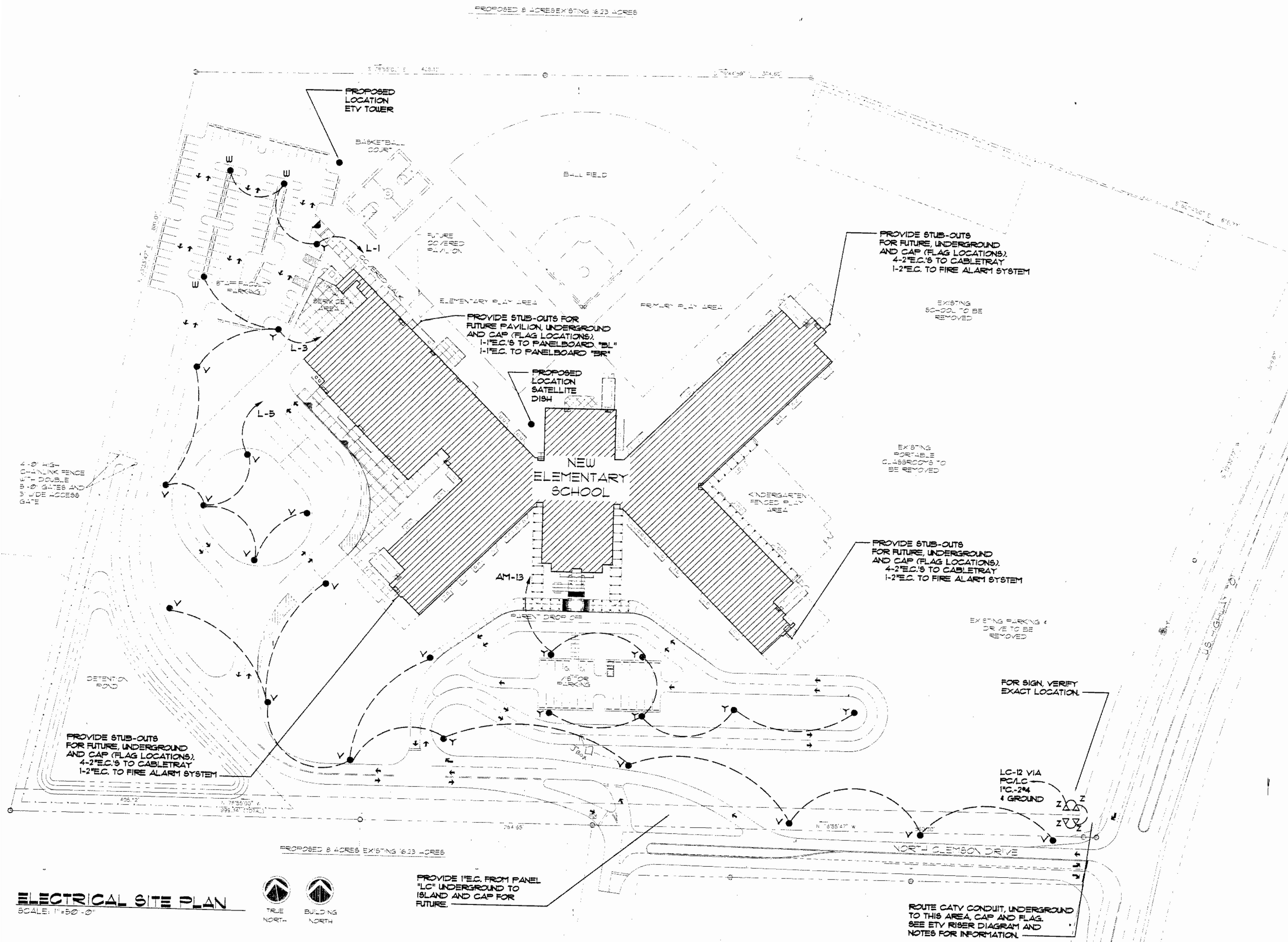
PROJECT

A NEW  
**HOMWOOD ELEMENTARY SCHOOL**  
 CONWAY, SOUTH CAROLINA


COMM: 99014  
 DWG.: HOMWOOD\_POWELL  
 DRAWN BY: ILS  
 PLOT: 600  
 DATE: 12-22-00  
 REV:

SHEET  
**E14**

PHONE: (843) 497-0272 FAX: (843) 497-0271  
 1300 PROFESSIONAL DRIVE, SUITE 201, MYRTLE BEACH, SOUTH CAROLINA 29577  
 PIKE-MCFARLAND, H.A. ASSOCIATES, INC.



**ELECTRICAL SITE PLAN**  
 SCALE: 1"=50'-0"



PROVIDE 1"EC. FROM PANEL "LC" UNDERGROUND TO ISLAND AND CAP FOR FUTURE

ROUTE CATV CONDUIT, UNDERGROUND TO THIS AREA, CAP AND FLAG. SEE ETV RISER DIAGRAM AND NOTES FOR INFORMATION.

OWENS AND ASSOCIATES, INC.  
 CONSULTING ENGINEERS



1007 LAKE HUNTER CIRCLE  
 WYOMING, PENNSYLVANIA, PA. 19381

# Attachment I

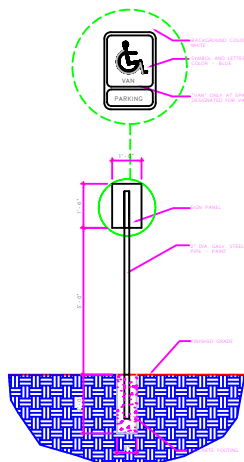


PROJECT

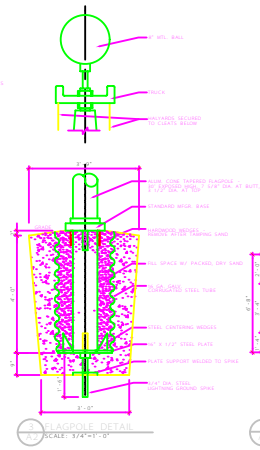
A NEW  
**HOMEWOOD ELEMENTARY SCHOOL**  
CONWAY, SOUTH CAROLINA

CONV. 09/01/14  
DRWG. 09/01/14  
SHEET 01 OF 14  
PLATE 0000  
DATE 11/20/14  
REV.

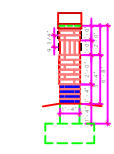
SHEET



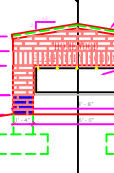
**1. PARKING SIGNAGE**  
SCALE: 1/4"=1'-0"



**2. SIGNAGE DETAIL**  
SCALE: 1/4"=1'-0"

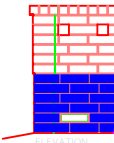


**SIDE ELEVATION**



**FRONT ELEVATION**

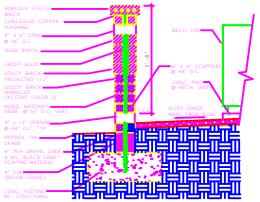
**3. ELEVATIONS - SIGN PYLON**  
SCALE: 1/8"=1'-0"



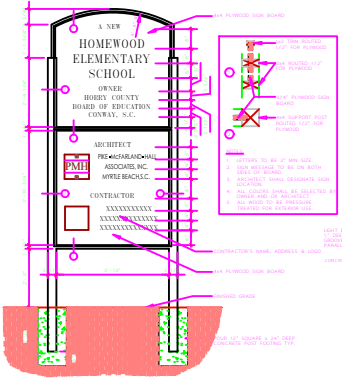
**ELEVATION**



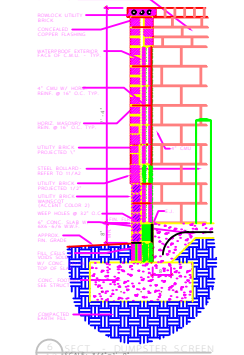
**4. PARKING SIGNAGE**  
SCALE: 1/4"=1'-0"



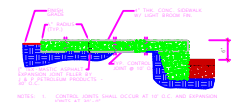
**5. MECHANICAL SCREEN WALL SECT. & ELEV.**  
SCALE: 3/4"=1'-0"




**6. JOB SITE SIGN DETAIL**  
SCALE: 3/4"=1'-0"



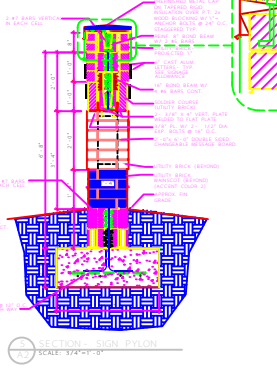
**7. WALKER SCREEN**  
SCALE: 1/2"=1'-0"



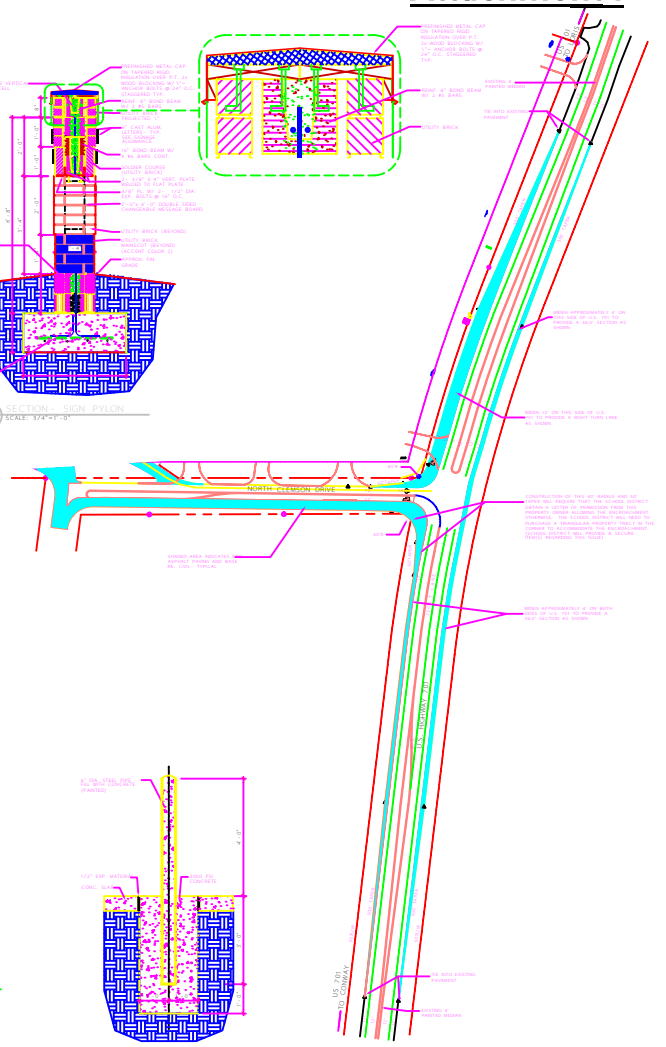
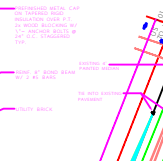
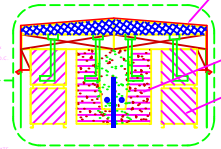
**8. SIDEWALK DETAILS**  
SCALE: 1/2"=1'-0"



**9. CURB CUT DETAIL**  
SCALE: 1/4"=1'-0"



**10. SECTION - SIGAL PYLON**  
SCALE: 1/4"=1'-0"



**11. OFF-SITE ROAD IMPROVEMENTS**  
SCALE: 1"=60'-0"

- 1. VERIFY ALL DIMENSIONS AND NOTES AT ALL TIMES.
- 2. VERIFY ALL DIMENSIONS AND NOTES AT ALL TIMES.
- 3. VERIFY ALL DIMENSIONS AND NOTES AT ALL TIMES.

# Attachment J

Holladay - Coleman & Associates  
Consulting Electrical Engineers  
3101 Carline Street Suite 202  
Columbia, S.C. 29208  
Phone: (803) 254-4414 Fax: (803) 254-4418  
E-mail: hcoll@holladay.com

SOUTH CAROLINA  
HOLLADAY - COLEMAN & ASSOCIATES  
No. 000235  
STATE OF SOUTH CAROLINA  
No. 2247  
REG. E. COLEMAN

CLIENT:

A NEW MIDDLE SCHOOL  
ON COX FERRY ROAD  
FOR Horry COUNTY SCHOOLS  
MYRTLE BEACH, SOUTH CAROLINA

PROJECT NO: 0408

DATE: AUGUST 1, 2005

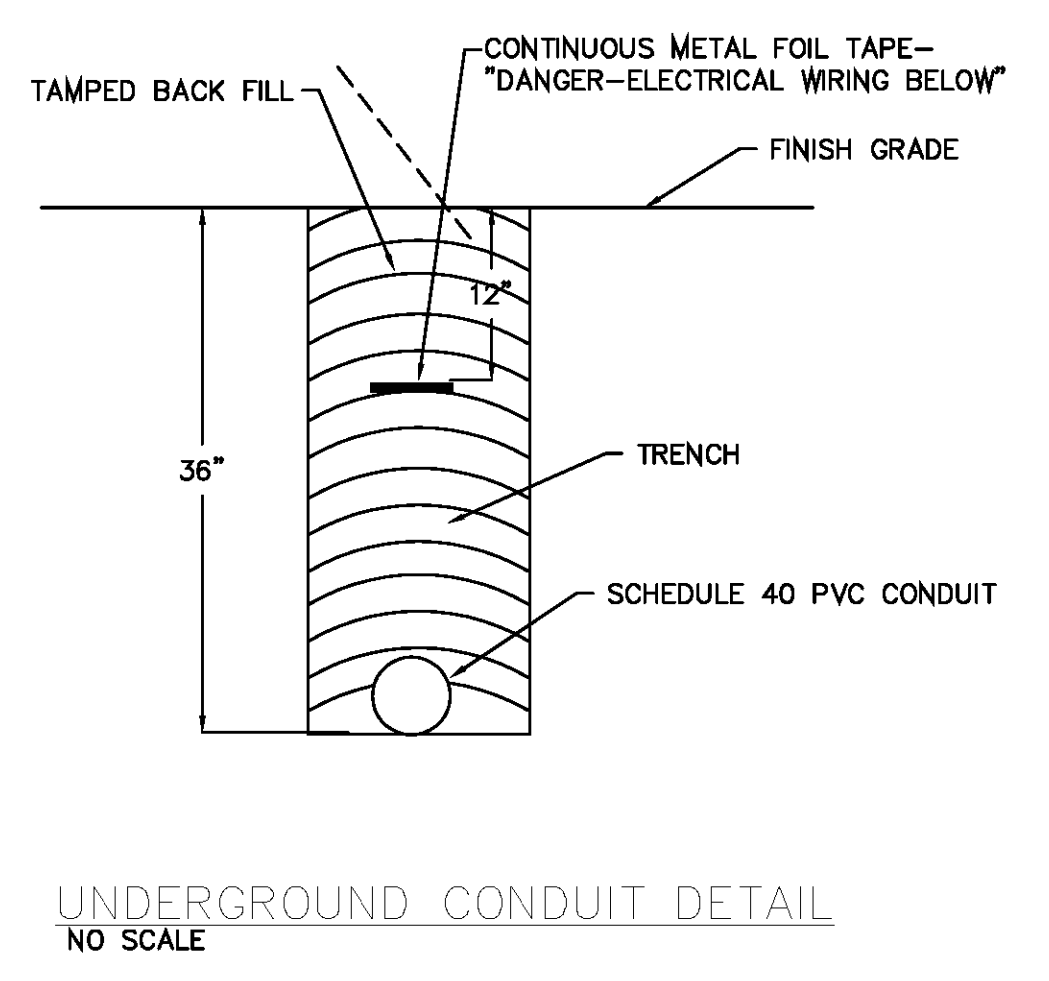
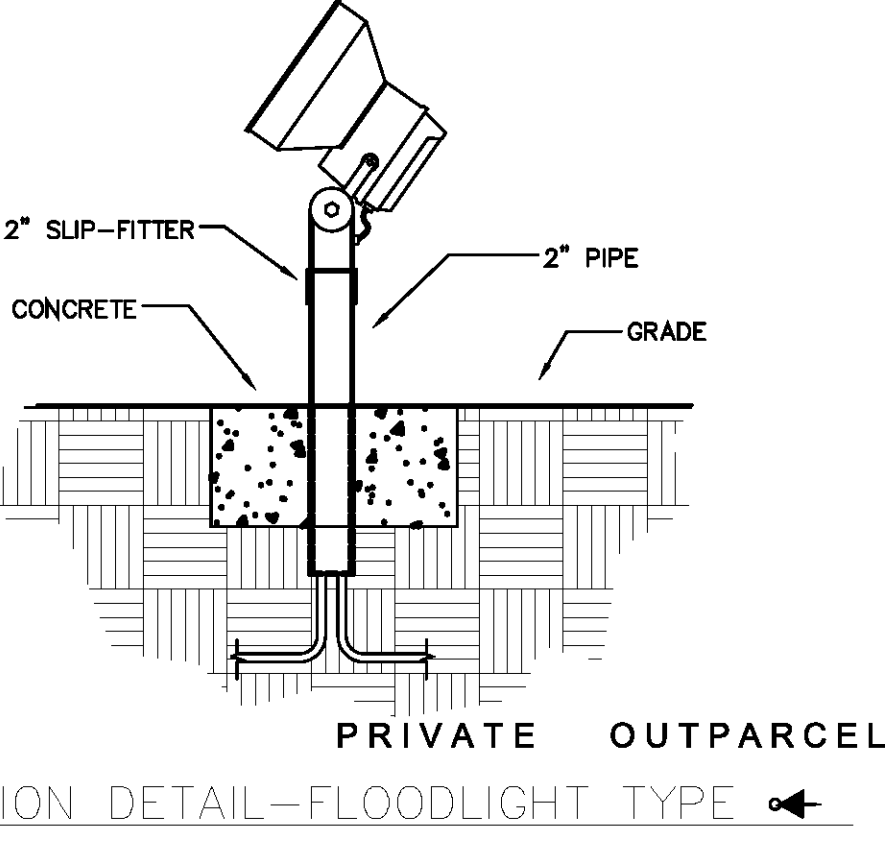
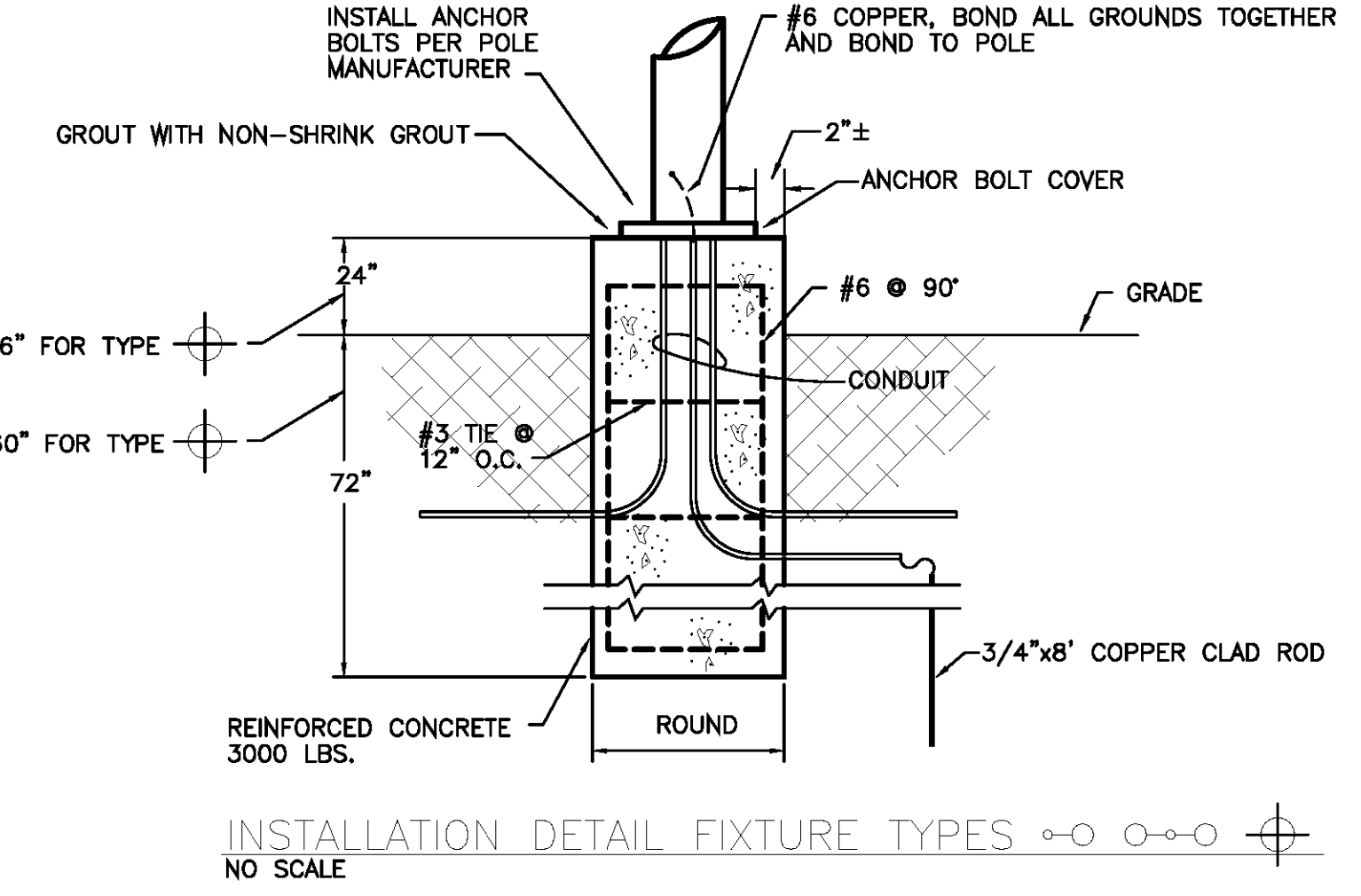
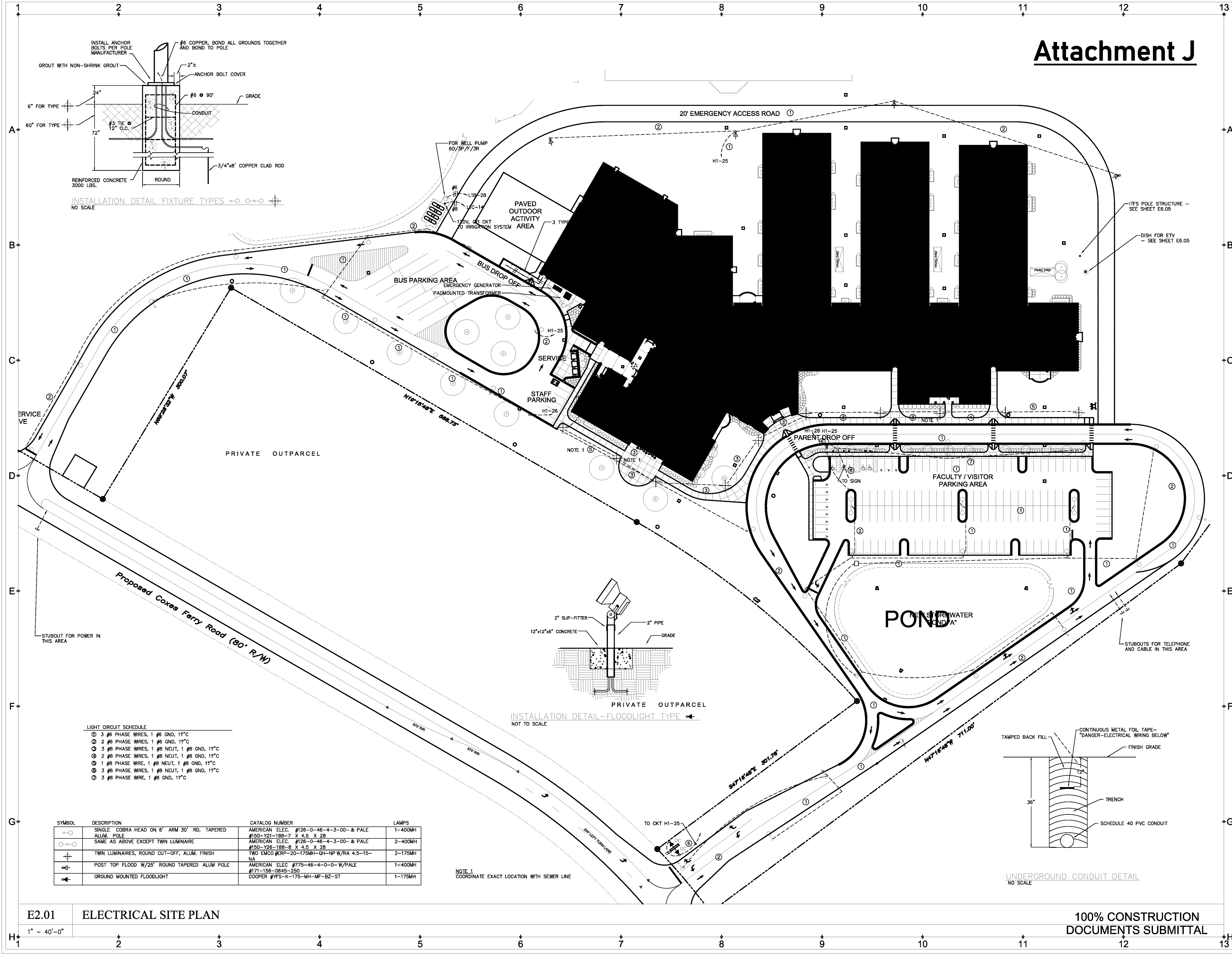
REVISIONS:

TITLE:  
ELECTRICAL SITE PLAN

SHEET:

E2.01

OF:



- LIGHT CIRCUIT SCHEDULE
- ⊙ 3 #8 PHASE WIRES, 1 #8 GND, 12°C
  - ⊙ 2 #8 PHASE WIRES, 1 #8 GND, 12°C
  - ⊙ 3 #8 PHASE WIRES, 1 #8 NEUT, 1 #8 GND, 12°C
  - ⊙ 2 #8 PHASE WIRES, 1 #8 NEUT, 1 #8 GND, 12°C
  - ⊙ 1 #8 PHASE WIRE, 1 #8 NEUT, 1 #8 GND, 12°C
  - ⊙ 3 #8 PHASE WIRES, 1 #8 NEUT, 1 #8 GND, 12°C
  - ⊙ 3 #8 PHASE WIRE, 1 #8 GND, 12°C

SYMBOL	DESCRIPTION	CATALOG NUMBER	LAMPS
⊙	SINGLE COBRA HEAD ON 6' ARM 30" RD. TAPERED ALUM. POLE	AMERICAN ELEC. #126-0-46-4-3-00- & PALE #150-Y21-188-7 X 4.5 X 28	1-400MH
⊙	SAME AS ABOVE EXCEPT TWIN LUMINAIRE	AMERICAN ELEC. #126-0-46-4-3-00- & PALE #150-Y26-188-8 X 4.5 X 28	2-400MH
⊕	TWIN LUMINAIRES, ROUND CUT-OFF, ALUM. FINISH	TWO EMCO #ERP-20-175MH-QH-NP W/RA 4.5-15-NA	2-175MH
⊙	POST TOP FLOOD W/25' ROUND TAPERED ALUM POLE	AMERICAN ELEC #775-46-4-0-0-W/PALE #171-156-0845-250	1-400MH
⊙	GROUND MOUNTED FLOODLIGHT	COOPER #1FS-K-175-MH-MF-BZ-ST	1-175MH

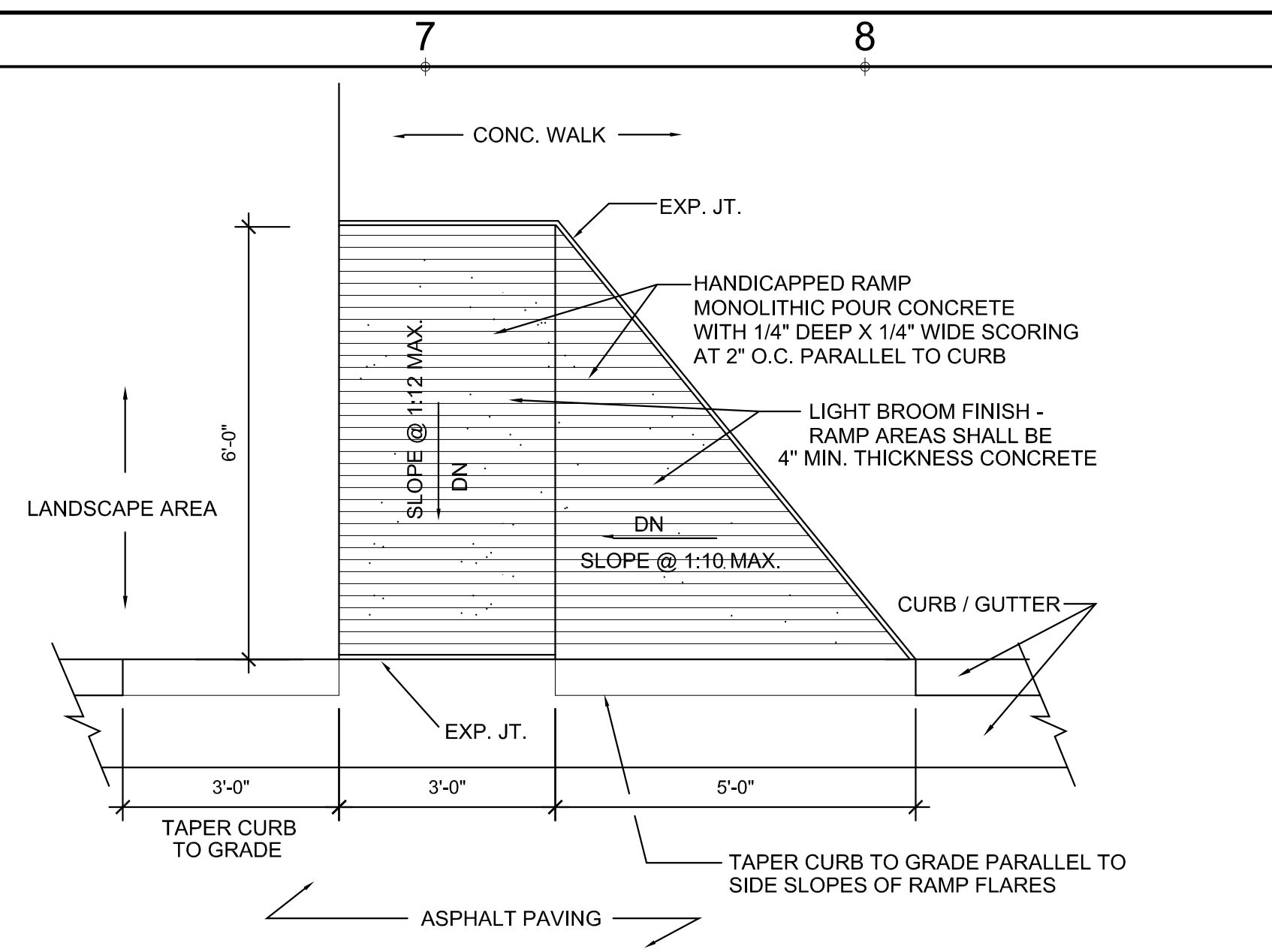
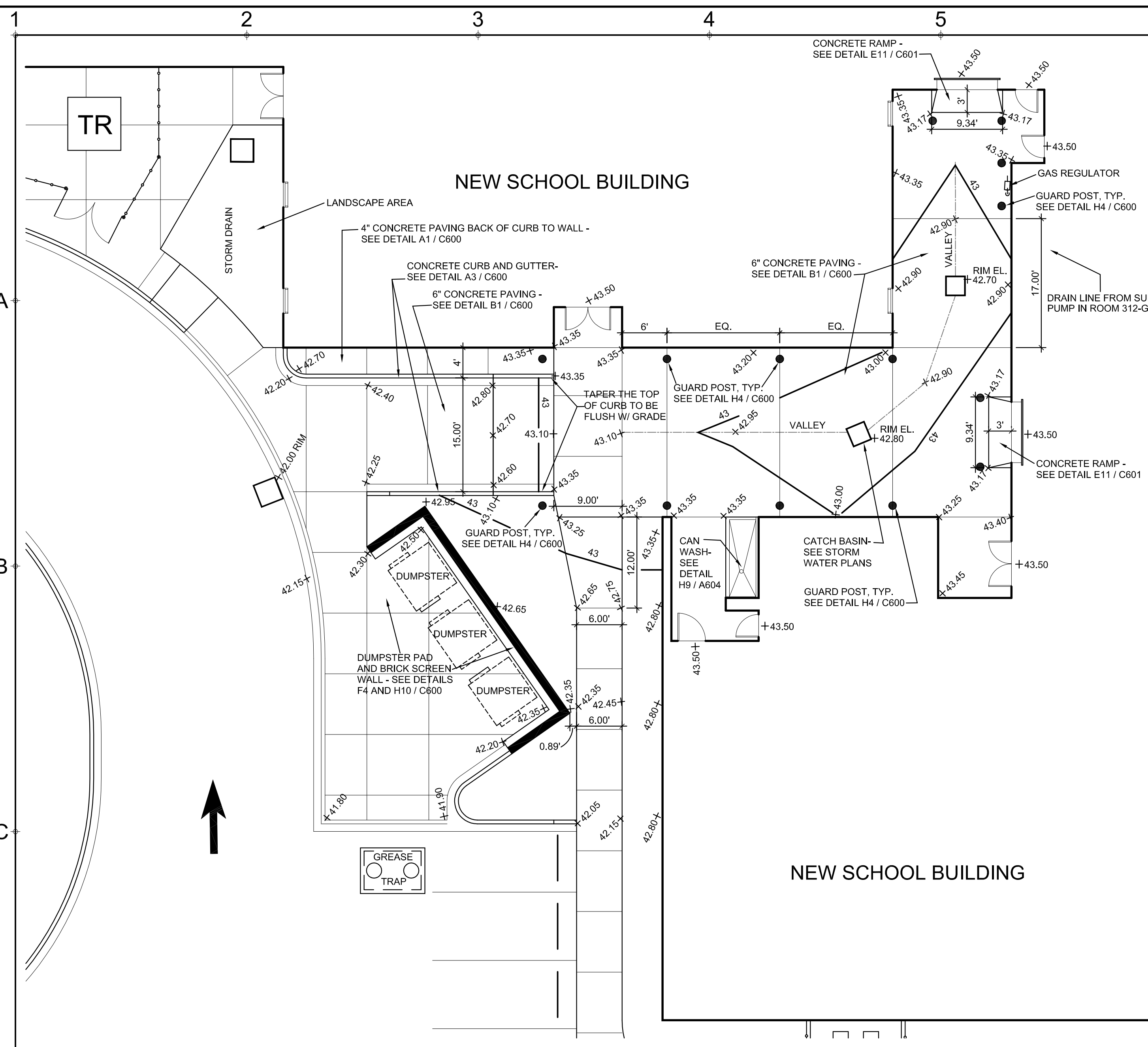
NOTE 1  
COORDINATE EXACT LOCATION WITH SEWER LINE

E2.01 ELECTRICAL SITE PLAN

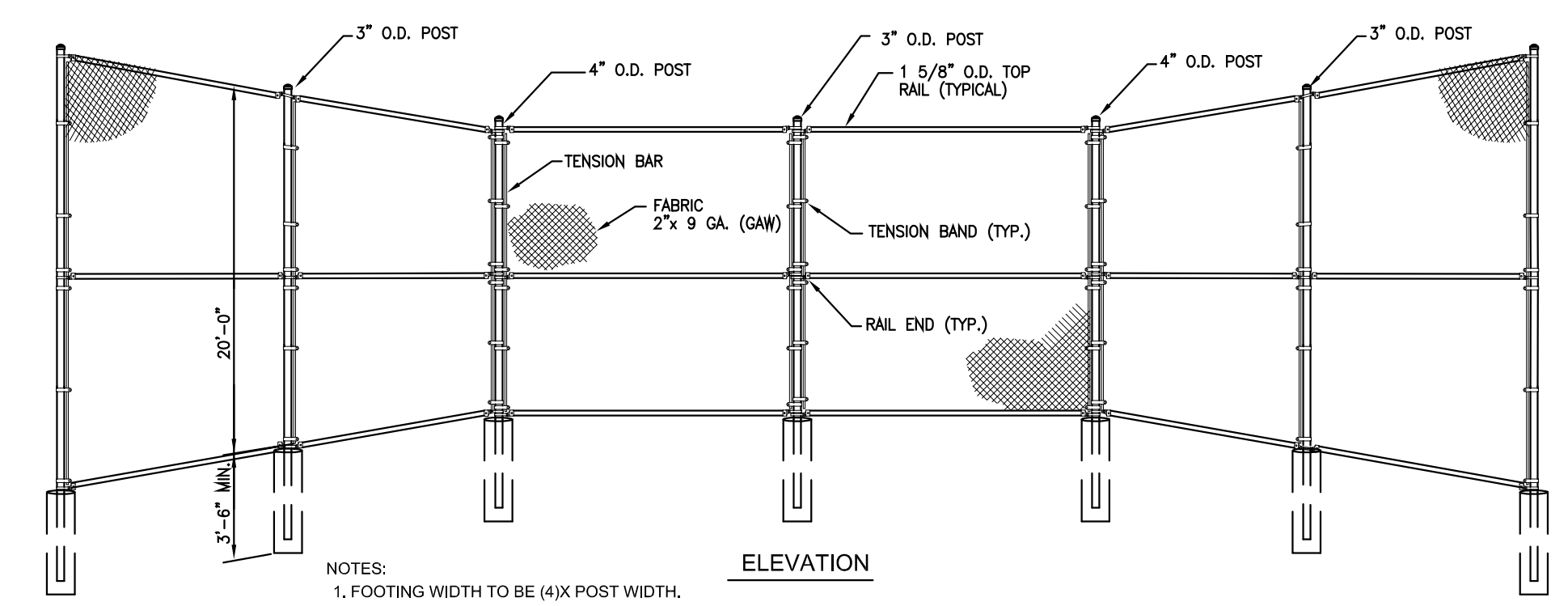
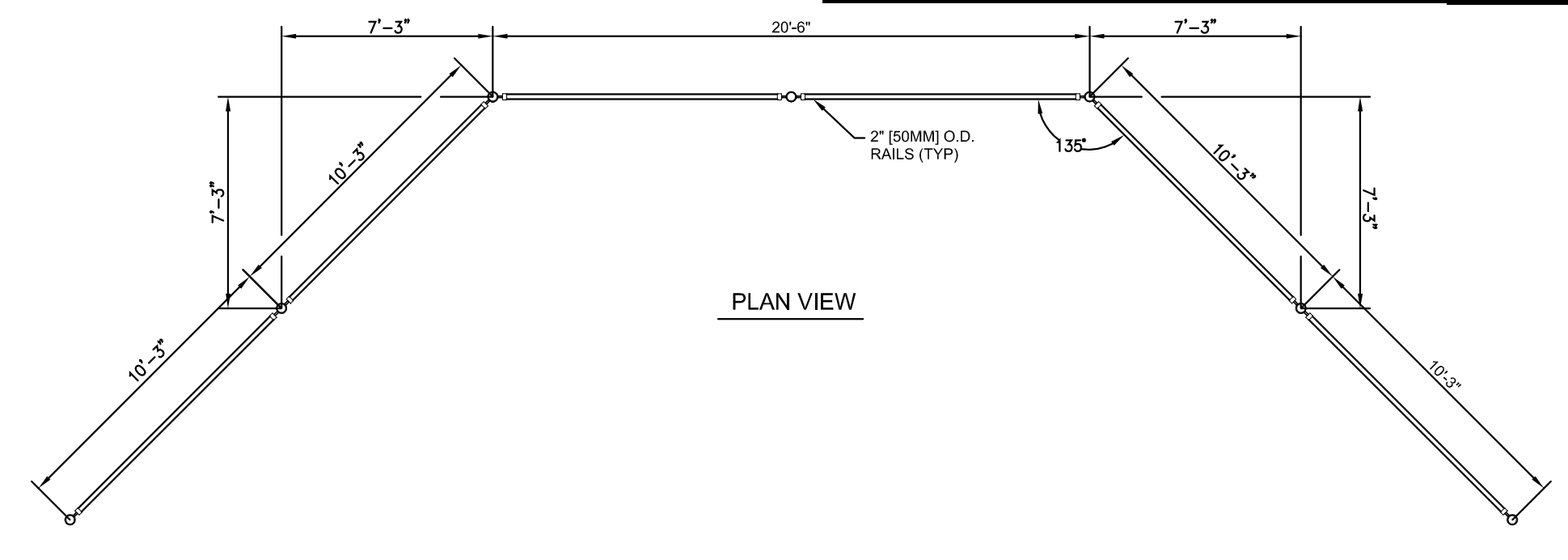
100% CONSTRUCTION DOCUMENTS SUBMITTAL

© COPYRIGHT 2005 ALL RIGHTS RESERVED. THIS DRAWING IS AN INSTRUMENT OF SERVICE. IT IS THE PROPERTY OF THE ARCHITECT AND IS NOT TO BE REPRODUCED OR TRANSMITTED IN ANY FORM OR BY ANY MEANS, WITHOUT THE ARCHITECT'S EXPRESS WRITTEN PERMISSION.

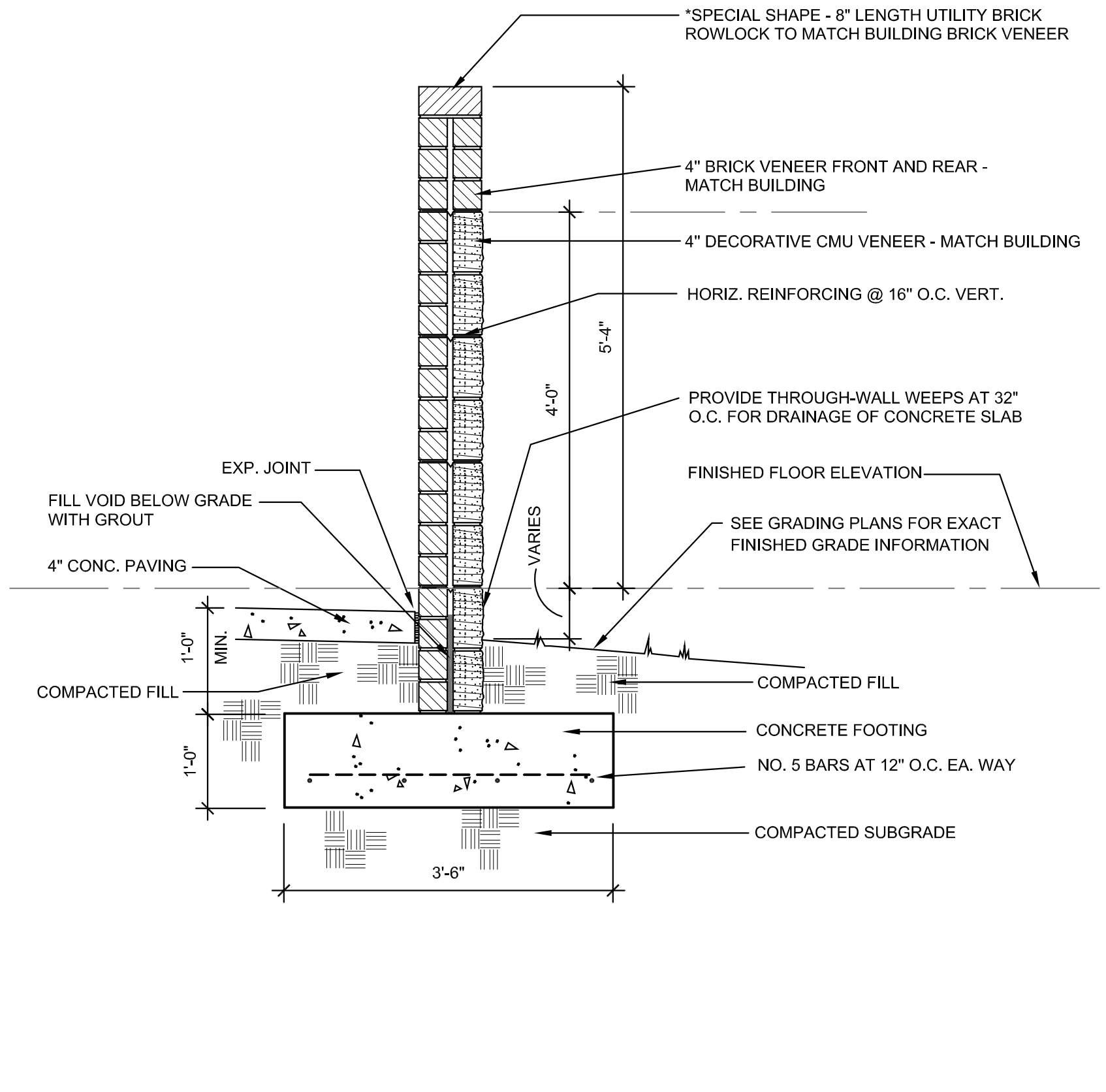
# Attachment K



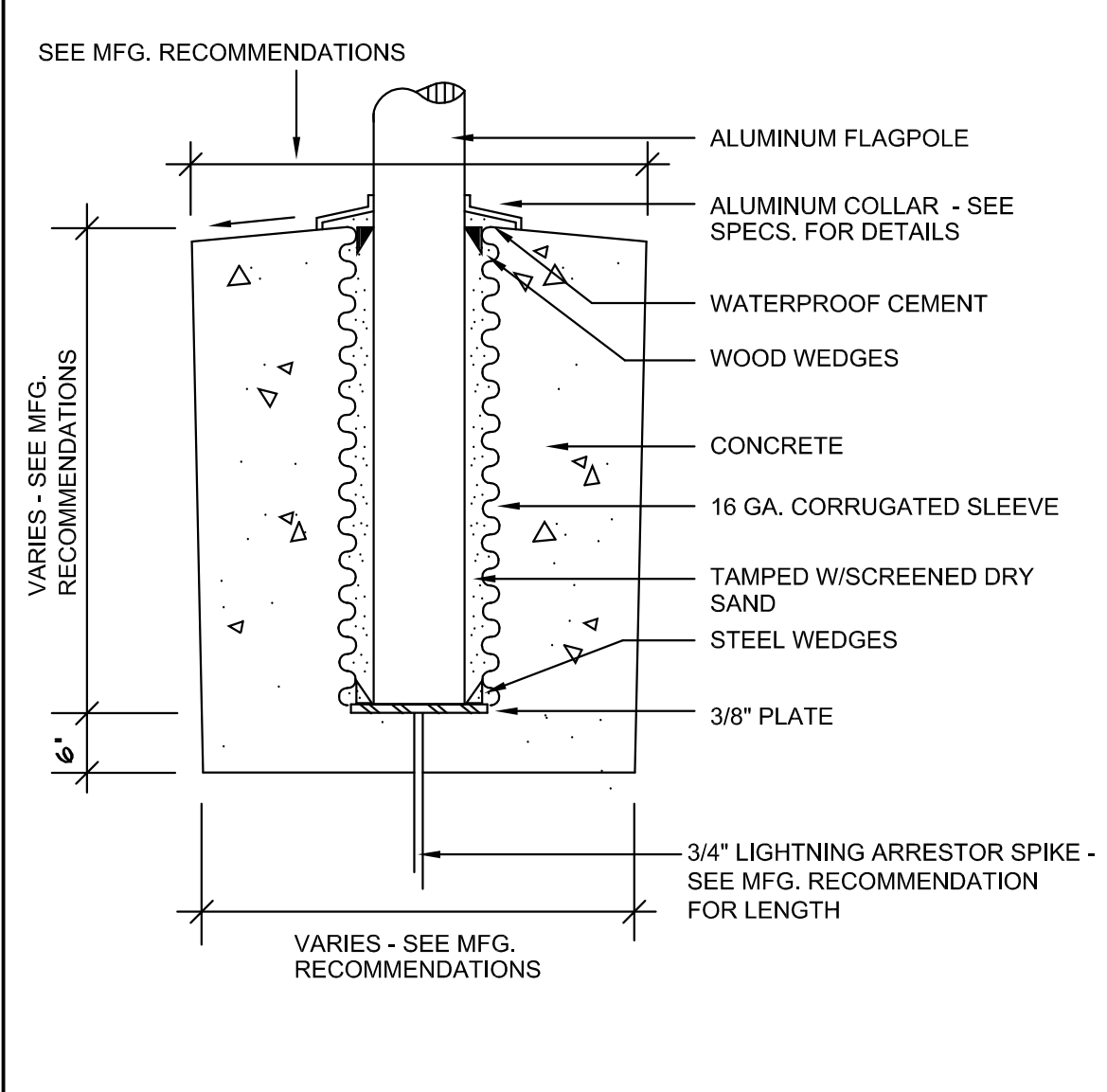
**B6 HANDICAPPED RAMP IN WALKWAY - ONE FLARED SIDE**  
SCALE: NOT TO SCALE



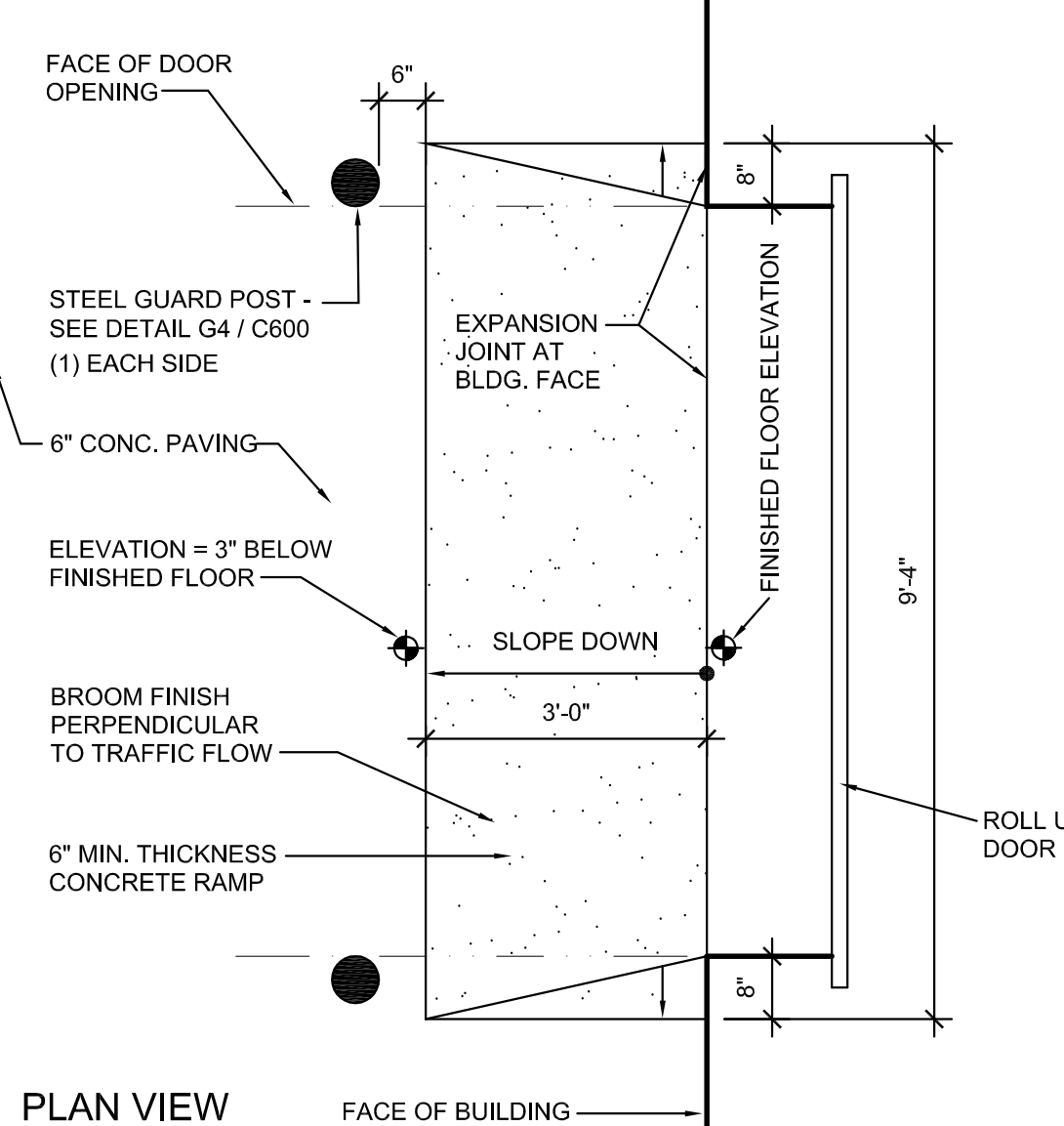
**C9 VERTICAL CHAIN LINK BACKSTOP**  
SCALE: NOT TO SCALE



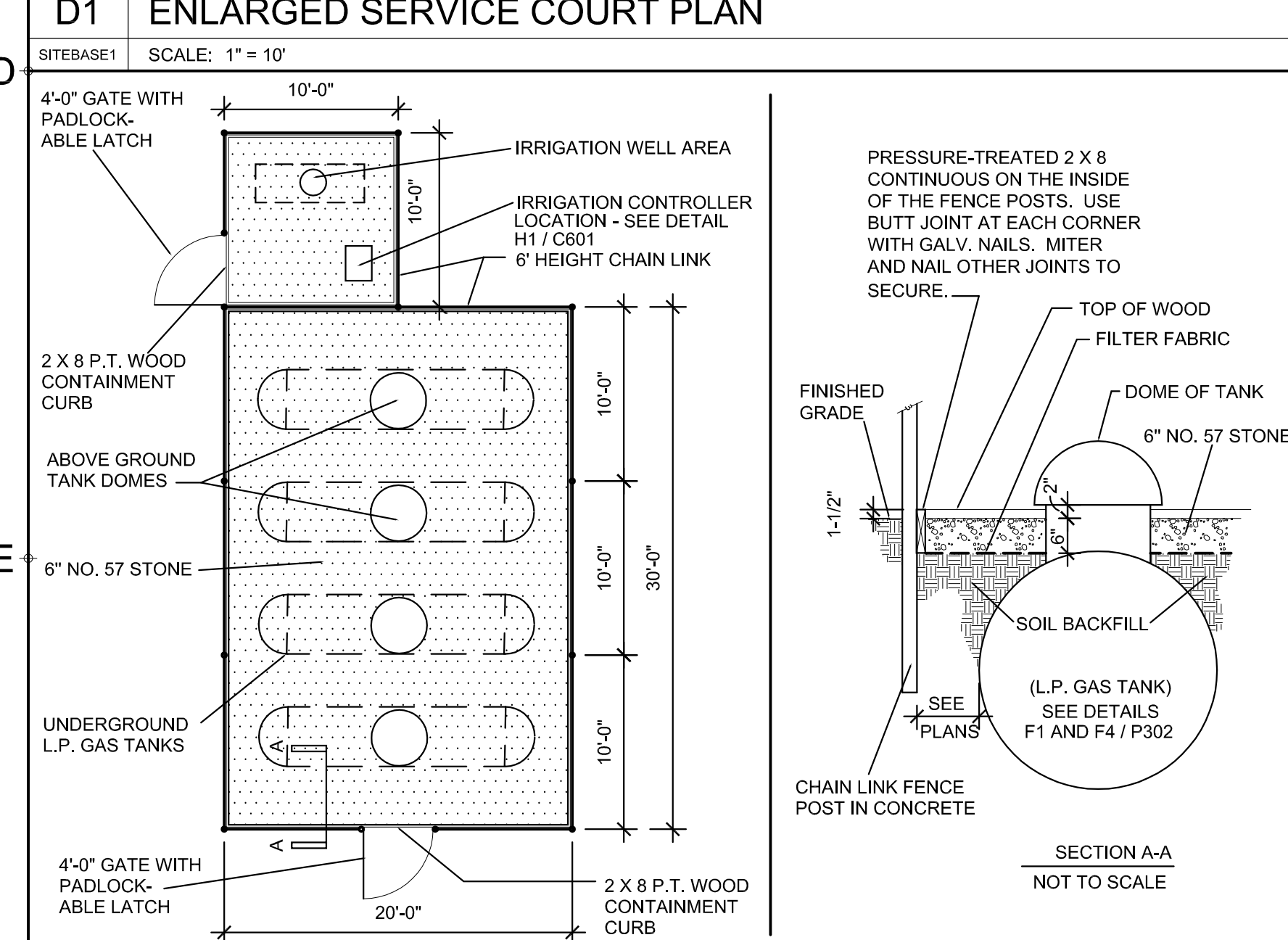
**E4 HANDICAP SYMBOL DETAIL**  
SCALE: NOT TO SCALE



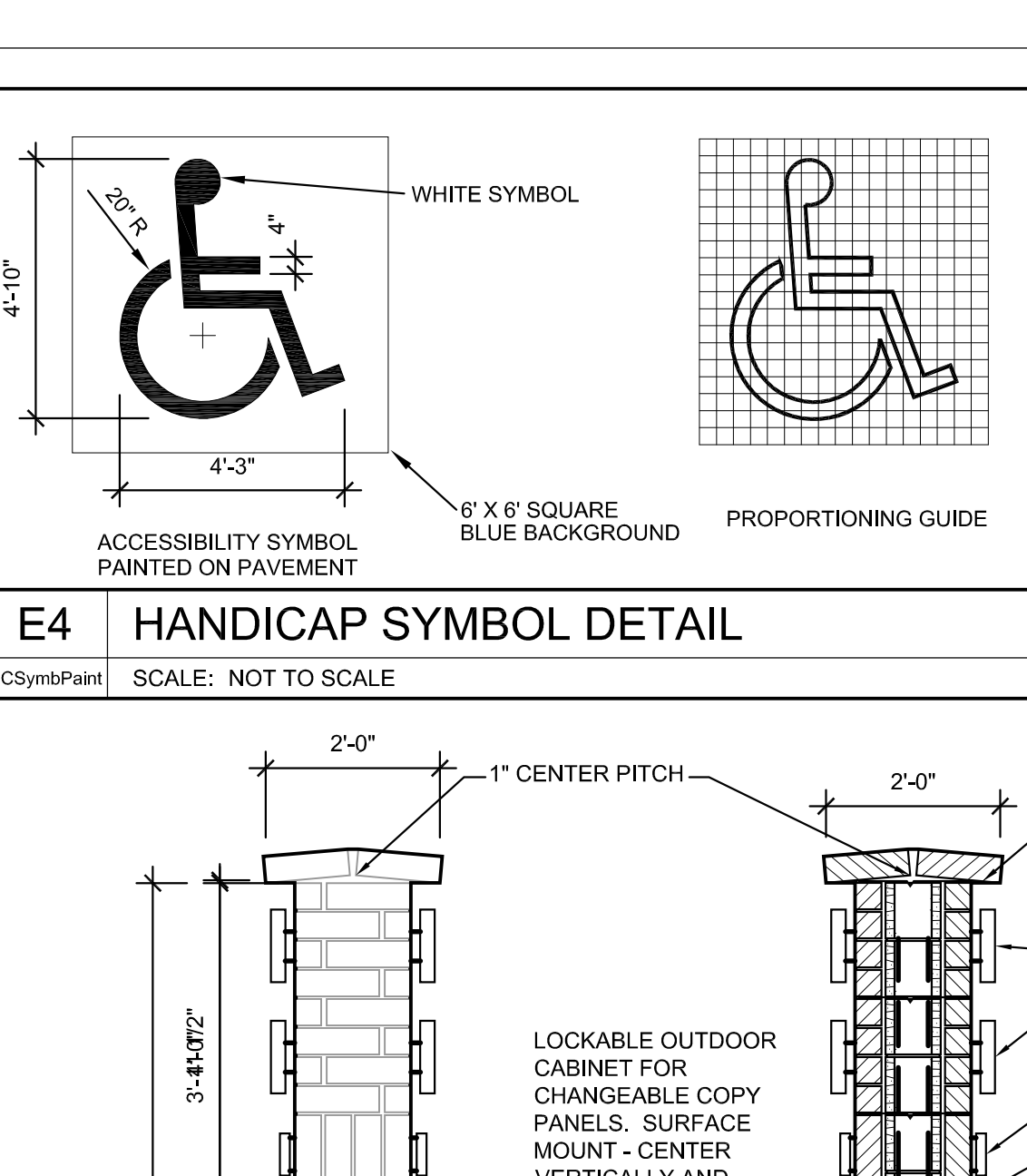
**E9 FLAGPOLE FOUNDATION DETAIL**  
SCALE: 3/4\"/>



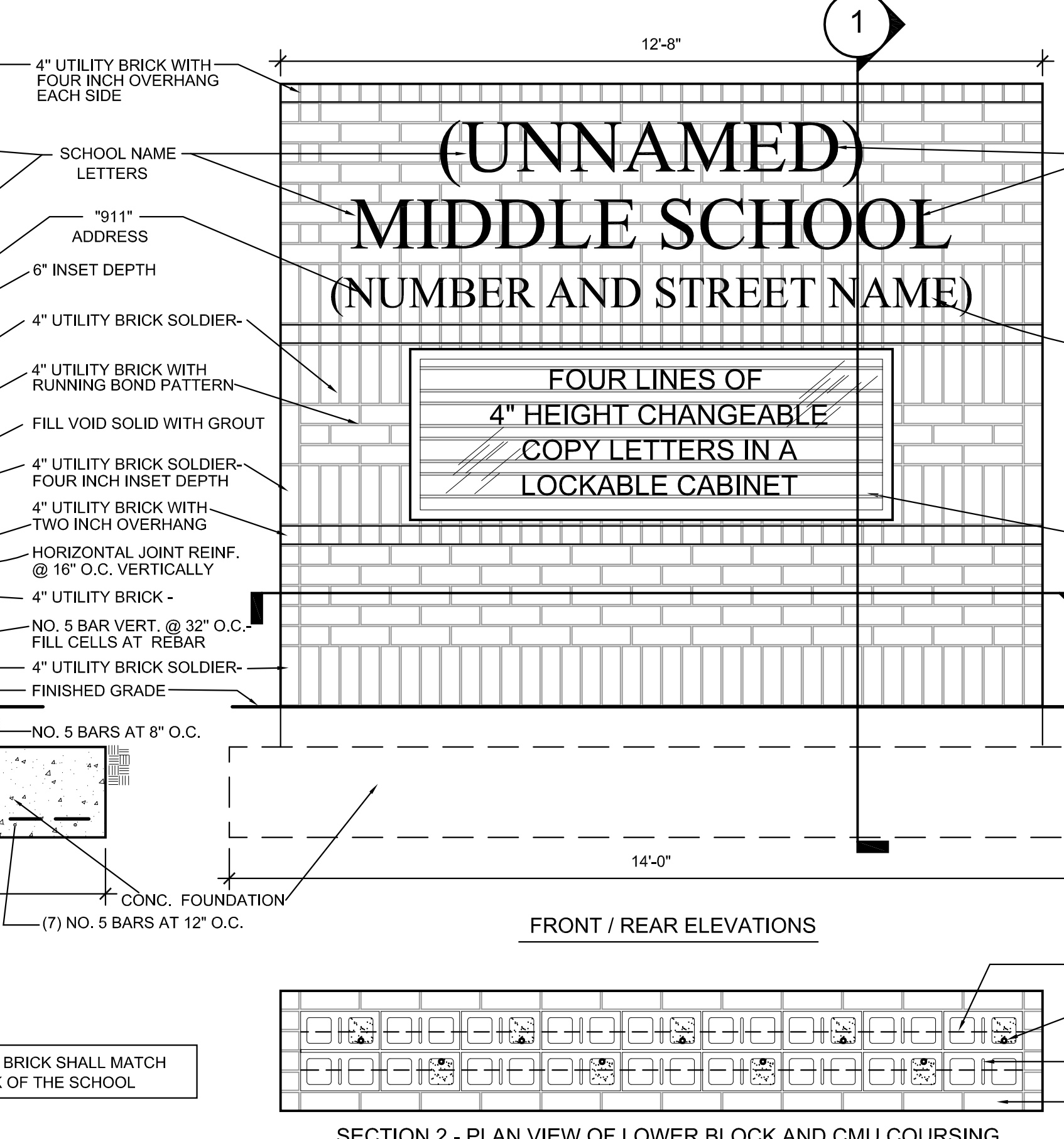
**E11 CONCRETE RAMP AT ROLL UP DOORS**  
SCALE: 1/2\"/>



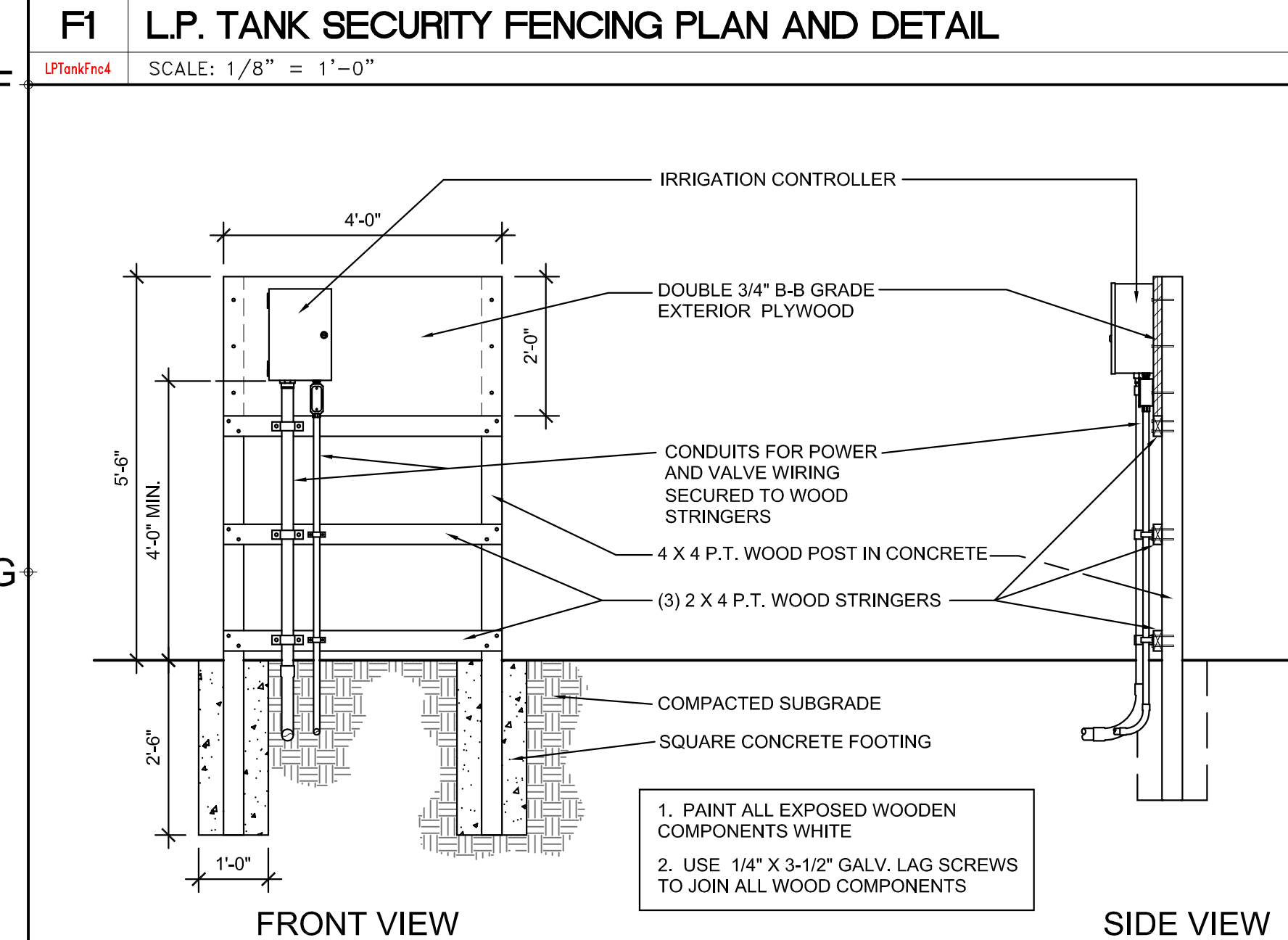
**D1 ENLARGED SERVICE COURT PLAN**  
SCALE: 1\"/>



**E6 BRICK SCREEN WALL AT EXTERIOR PATIOS**  
SCALE: 3/4\"/>



**E7 SCHOOL IDENTIFICATION SIGN DETAILS**  
SCALE: 1/2\"/>



**F1 L.P. TANK SECURITY FENCING PLAN AND DETAIL**  
SCALE: 1/8\"/>



**H1 WOODEN SUPPORT FOR IRRIGATION CONTROLLER**  
SCALE: 1/2\"/>



**H4 SCHOOL IDENTIFICATION SIGN DETAILS**  
SCALE: 1/2\"/>

CLIENT:  
**A NEW MIDDLE SCHOOL  
ON COX FERRY ROAD  
FOR Horry COUNTY SCHOOLS**  
MYRTLE BEACH, SOUTH CAROLINA

PROJECT NO: 0408  
DATE: AUGUST 1, 2005  
REVISIONS:  
TITLE: SITEWORK DETAILS  
SHEET: C601  
OF:

(NOT USED)

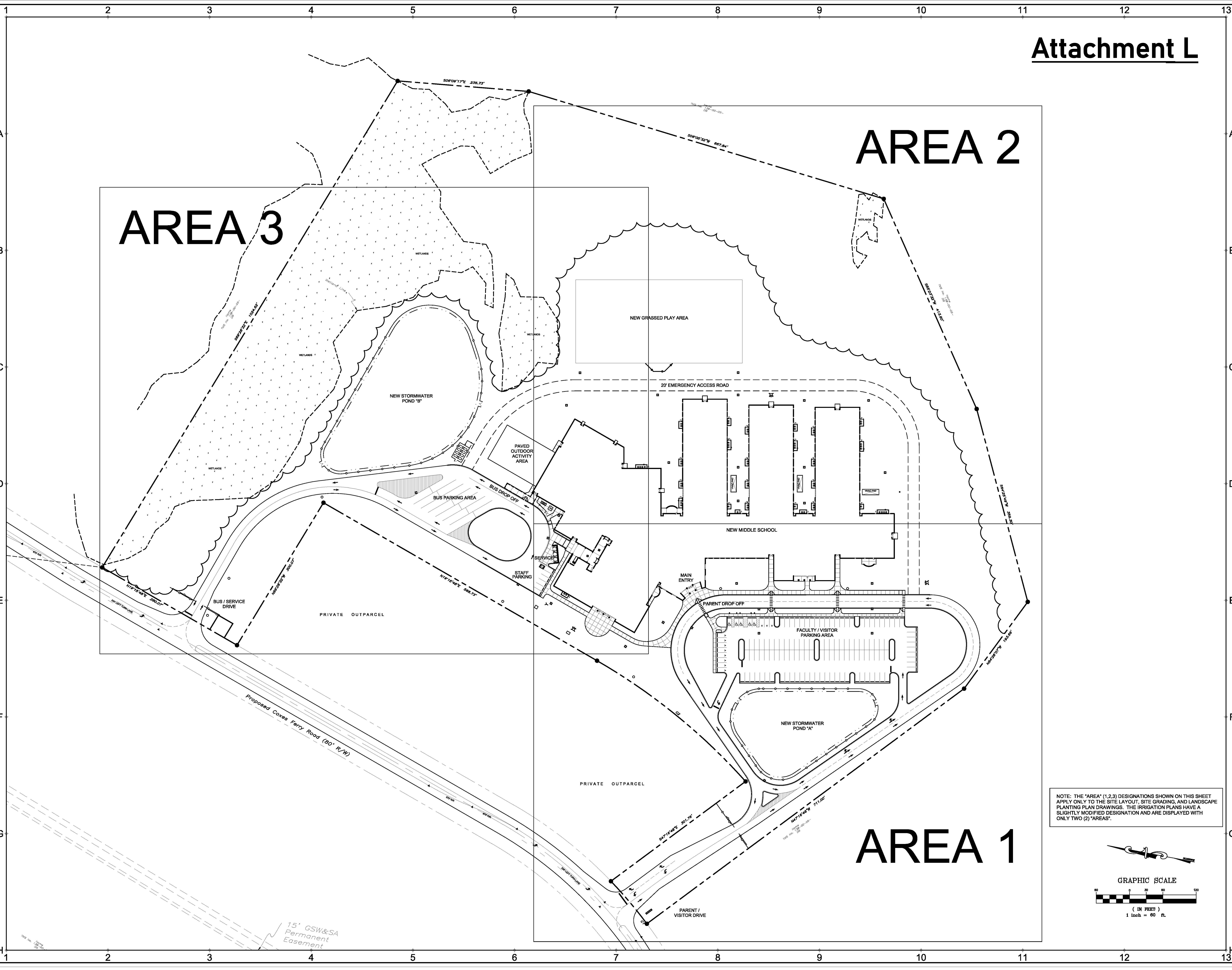
COPYRIGHT 2005. ALL RIGHTS RESERVED. THIS DRAWING IS AN INSTRUMENT OF SERVICE IN THE PROPERTY OF THE ARCHITECT AND IS NOT TO BE USED ON OTHER WORK. REPRODUCED IN WHOLE OR PART, WITHOUT THE ARCHITECT'S EXPRESS WRITTEN PERMISSION.

# Attachment L

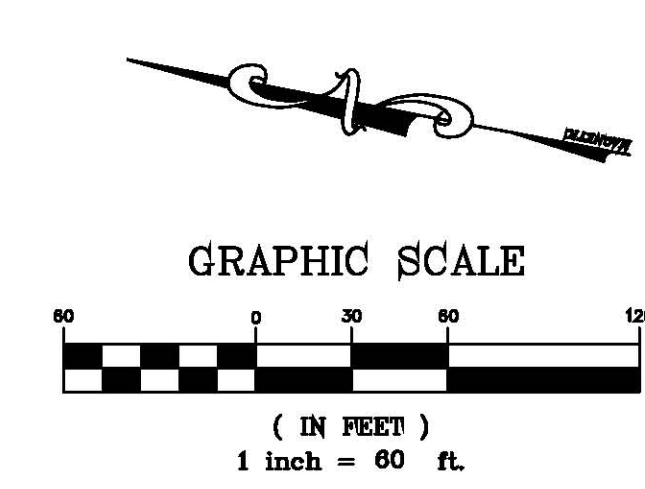
## AREA 3

## AREA 2

## AREA 1



NOTE: THE "AREA" (1,2,3) DESIGNATIONS SHOWN ON THIS SHEET APPLY ONLY TO THE SITE LAYOUT, SITE GRADING, AND LANDSCAPE PLANTING PLAN DRAWINGS. THE IRRIGATION PLANS HAVE A SLIGHTLY MODIFIED DESIGNATION AND ARE DISPLAYED WITH ONLY TWO (2) "AREAS".



CLIENT:  
**A NEW MIDDLE SCHOOL  
ON COX FERRY ROAD  
FOR Horry COUNTY SCHOOLS**  
MYRTLE BEACH, SOUTH CAROLINA

PROJECT NO: 0408

DATE: AUGUST 1, 2005

REVISIONS:  
\_\_\_\_\_  
\_\_\_\_\_  
\_\_\_\_\_  
\_\_\_\_\_  
\_\_\_\_\_  
\_\_\_\_\_  
\_\_\_\_\_  
\_\_\_\_\_

TITLE:  
**OVERALL  
SITEPLAN  
AND SHEET  
LEGEND**

SHEET:

**C103**

OF:

© COPYRIGHT 2005. ALL RIGHTS RESERVED. THIS DRAWING IS AN INSTRUMENT OF SERVICE. IT IS THE PROPERTY OF USRY WOLFE ASSOCIATES AND IS NOT TO BE USED ON OTHER WORK, REPRODUCED IN WHOLE OR IN PART, WITHOUT THE ARCHITECT'S EXPRESS WRITTEN PERMISSION.

15' GSW&SA  
Permanent  
Easement

**Black Water Middle School - Power (Meter and Panel)**

