



# St. Johns River Water Management District

Ann B. Shortelle, Ph.D., Executive Director

---

4049 Reid Street • P.O. Box 1429 • Palatka, FL 32178-1429 • (386) 329-4500  
On the Internet at [www.sjrwmd.com](http://www.sjrwmd.com).

DATE: January 8, 2019  
TO: Prospective Respondents  
FROM: Pamela Paulk, Sr. Procurement Specialist  
SUBJECT: Addendum #6 to Invitation for Bid # 33945, Lake Apopka Levee Improvements

Due to inquiries requesting to access the project site prior to submitting a bid, the District has agreed to provide access to the project site during the following timeframes.

The project site will be available to access from 10:00 AM to 2:00 PM on Wednesday and Thursday, January 9<sup>th</sup> and 10<sup>th</sup>, 2019 respectively. Please contact Robin Harrell at 386-972-0998 who will coordinate access to the project site as there are multiple locked gates that are required to be opened. Please be advised that District staff will not be able to answer questions you may have, therefore, direct all questions to Pam Paulk at [ppaulk@sjrwmd.com](mailto:ppaulk@sjrwmd.com) or 386-329-4469.

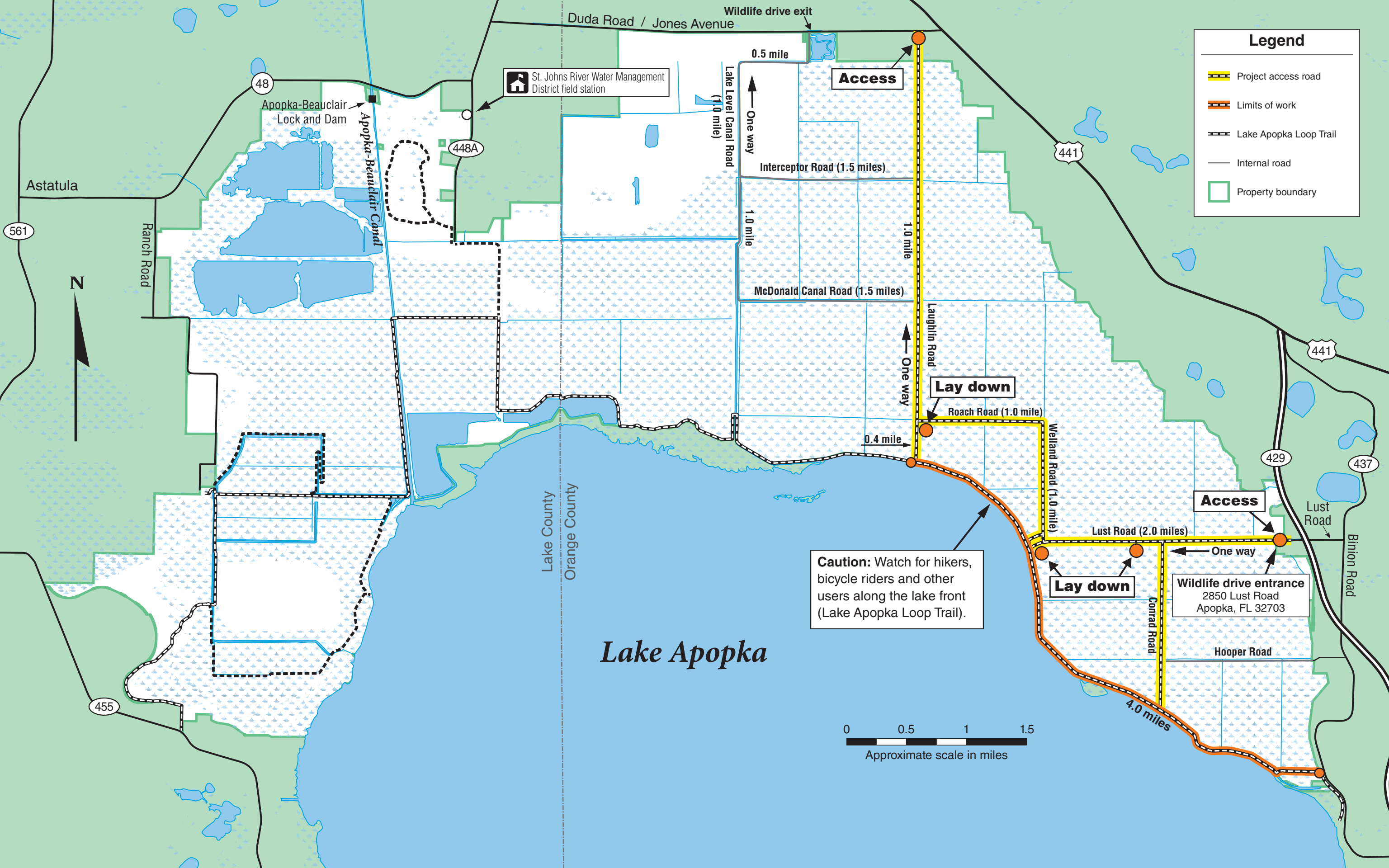
Additionally, access to this project site is available to the public from sunrise to sunset on Fridays, Saturdays and Sundays via the Wildlife Drive entrance on Lust Road without contacting the District. Please refer to the attached map for the entrance location.

**Please note, the Bid Due Date remains unchanged, which is 2:00 p.m., Monday, January 14, 2019.**





Please acknowledge receipt of this Addendum on the BID FORM provided in the bid package.

If you have any questions, please e-mail me at [ppaulk@sjrwmd.com](mailto:ppaulk@sjrwmd.com).

ATTACHMENT:  
Project Access Map

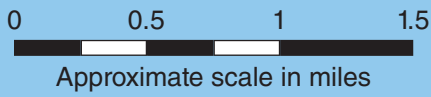


**Legend**

-  Project access road
-  Limits of work
-  Lake Apopka Loop Trail
-  Internal road
-  Property boundary

**Caution:** Watch for hikers, bicycle riders and other users along the lake front (Lake Apopka Loop Trail).

**Wildlife drive entrance**  
2850 Lust Road  
Apopka, FL 32703




*Lake Apopka*

Lake County  
Orange County

Astatula



 St. Johns River Water Management District field station

**Access**

**Lay down**

**Lay down**

**Access**

0.5 mile

↑ One way

Interceptor Road (1.5 miles)

1.0 mile

McDonald Canal Road (1.5 miles)

1.0 mile

↑ One way

**Lay down**

Roach Road (1.0 mile)

0.4 mile

Welland Road (1.0 mile)

Lust Road (2.0 miles)

← One way

4.0 miles

48

448A

441

441

429

437

561

455

Ranch Road

Apopka-Beauclair Lock and Dam

Apopka-Beauclair Canal

Lake Level Canal Road (1.0 mile)

Laughlin Road

Lust Road

Binion Road

Hooper Road

Conrad Road

Duda Road / Jones Avenue

Wildlife drive exit