

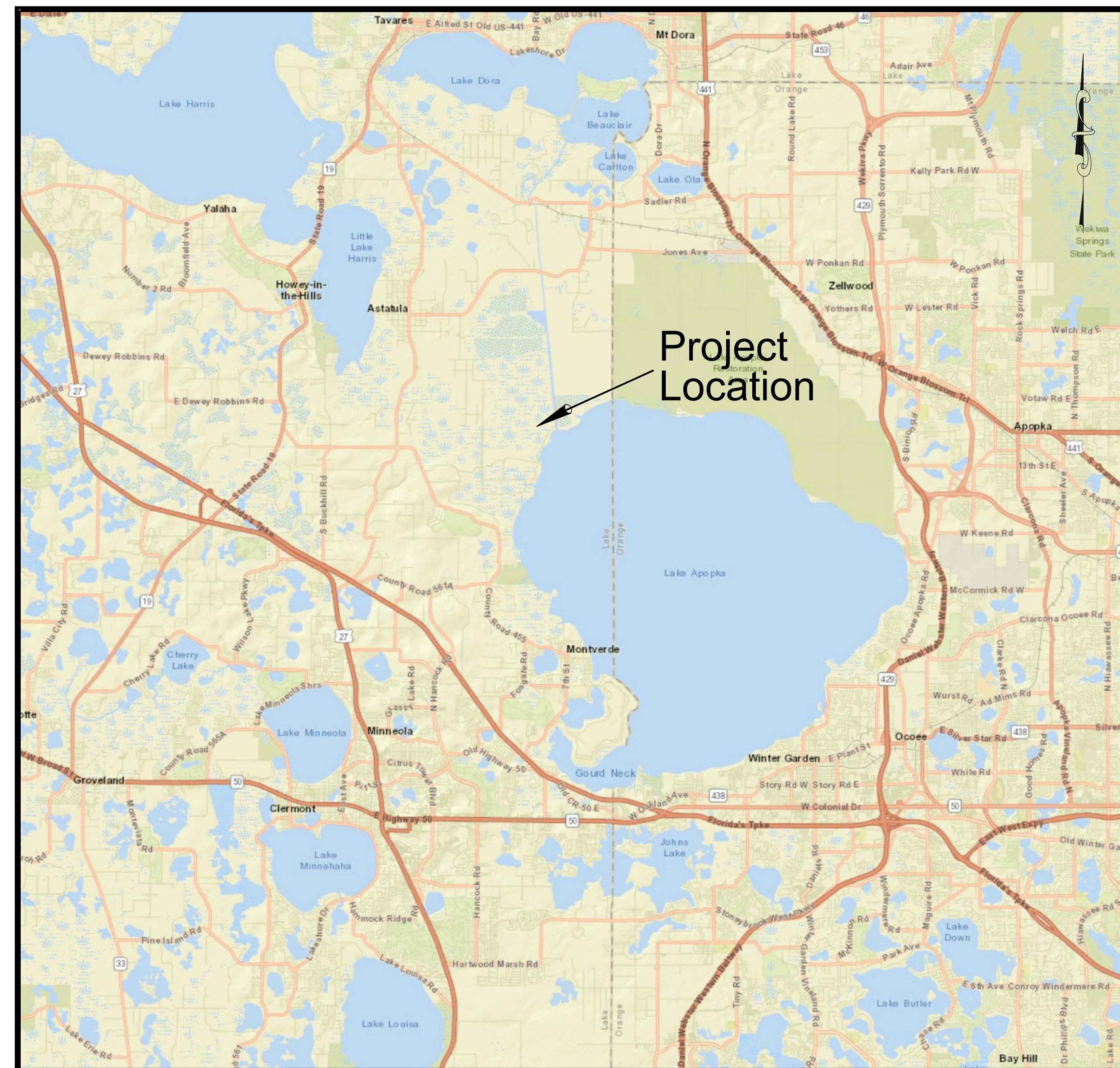
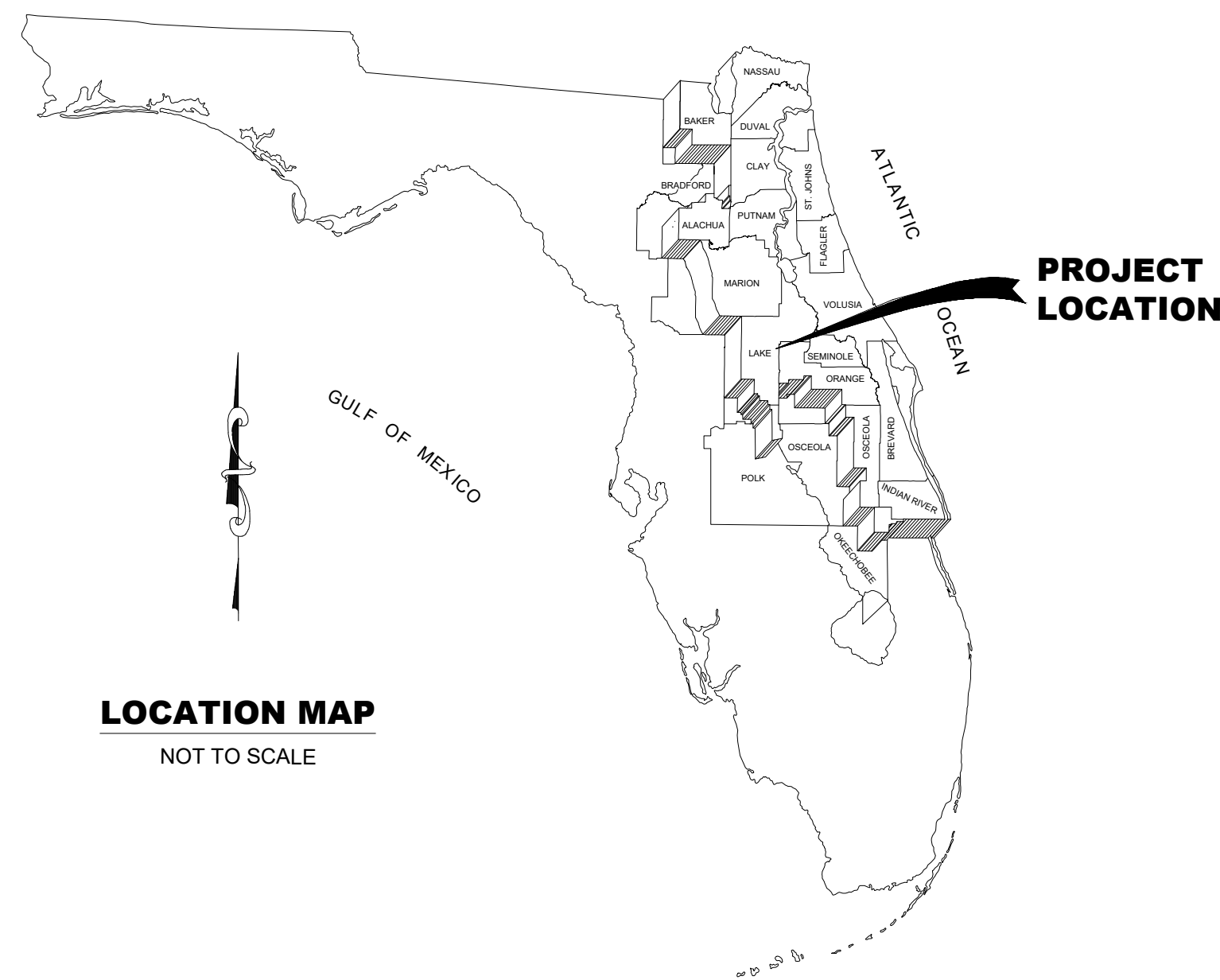
ST. JOHNS RIVER WATER MANAGEMENT DISTRICT

APOPKA MFW C-2-C & C-2-D CULVERT REPAIR

LAKE COUNTY, FLORIDA

NAVD 1988

ALL ELEVATIONS DEPICTED HEREIN
REFERENCE NAVD 1988 UNLESS
OTHERWISE NOTED.



VICINITY MAP

SHEET INDEX

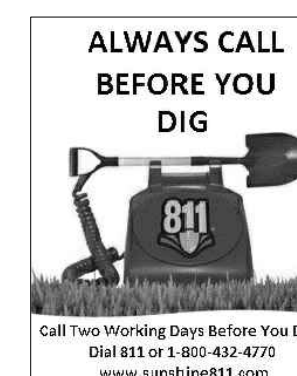
- 1) Cover Sheet
- 2) Topo Sheet 1

LEGEND & ABBREVIATIONS

- ▲ Benchmark
- Utility Pole
- Break
- Break in slope
- BD
- Bottom of ditch
- EOW
- Edge of water
- GS
- Ground shot
- TOB
- Top of bank

SURVEYOR'S NOTES:

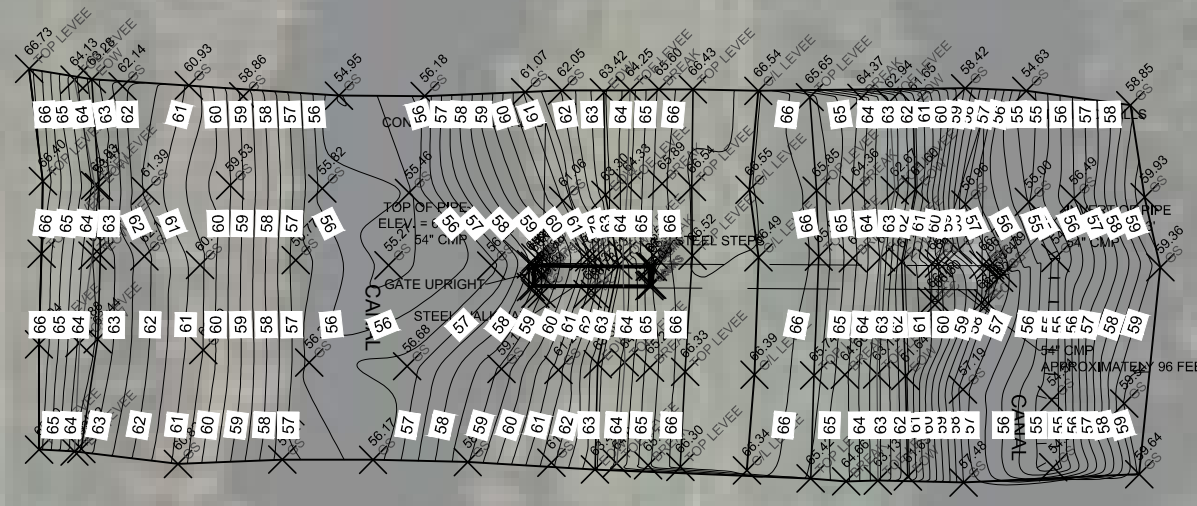
1. This map does not represent a boundary survey. Its purpose is to show specific topographical data as requested by client.
2. State plane coordinates shown hereon are relative to the North American Datum of 1983/1990 adjustment and are referenced to the State Plane Coordinate System, Florida East Zone and are displayed in U.S. Survey Feet.
3. Elevations shown hereon are relative to the North American Vertical Datum of 1988 (NAVD88) and are displayed in U.S. Survey Feet.
4. These drawings are prepared for the sole and exclusive use of the St. Johns River Water Management District and shall not be relied upon by any other entity or individual.
5. Reference Benchmarks:
SJRWMD BM 21-12-016-0, ELEVATION= 66.172' NAVD (88)
6. This map is "NOT VALID WITHOUT THE SIGNATURE AND THE ORIGINAL SEAL OF A FLORIDA LICENSED SURVEYOR."
7. This map is NOT complete without pages 1 thru 2.
8. No underground improvement located except as shown.



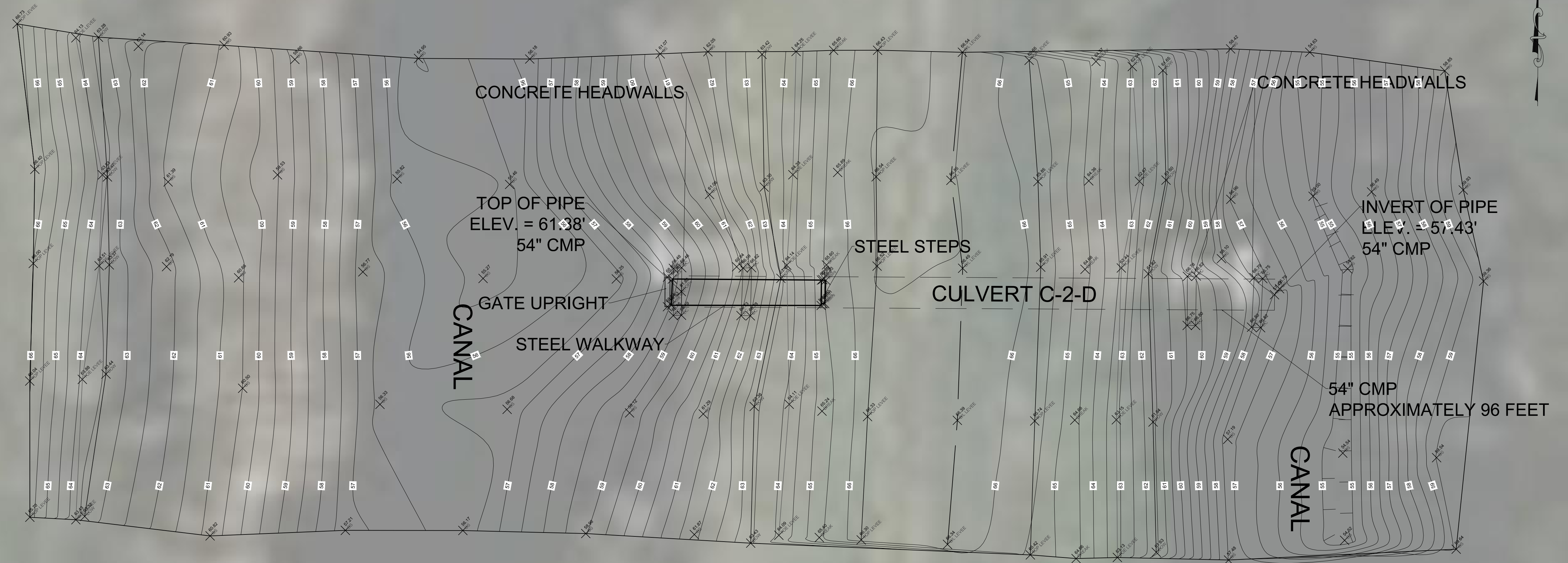
CERTIFICATION:	DRAWING FILENAME: 7662-23 COVER.dwg
NUMBER:	SHEET: 1 of 2
DATE:	

J:\Projects\District Projects and Construction\Survey\Projects\2023\7662-23 APOPKA MFW C-2-C AND C-2-D CULVERT REPAIR\7662-23 COVER.dwg

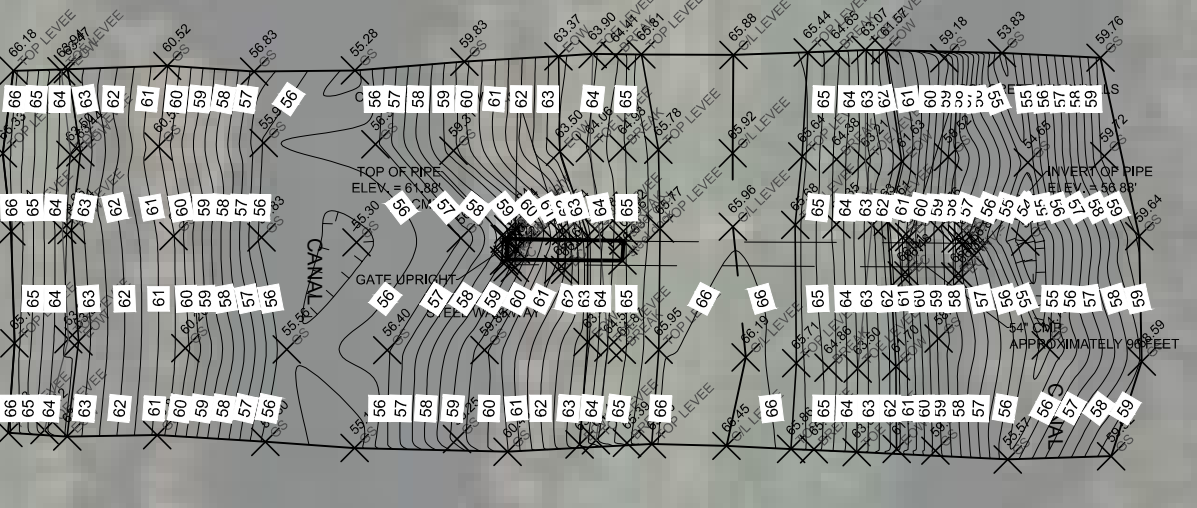
NO.	REVISION	BY	DATE	APPROVED	DATE



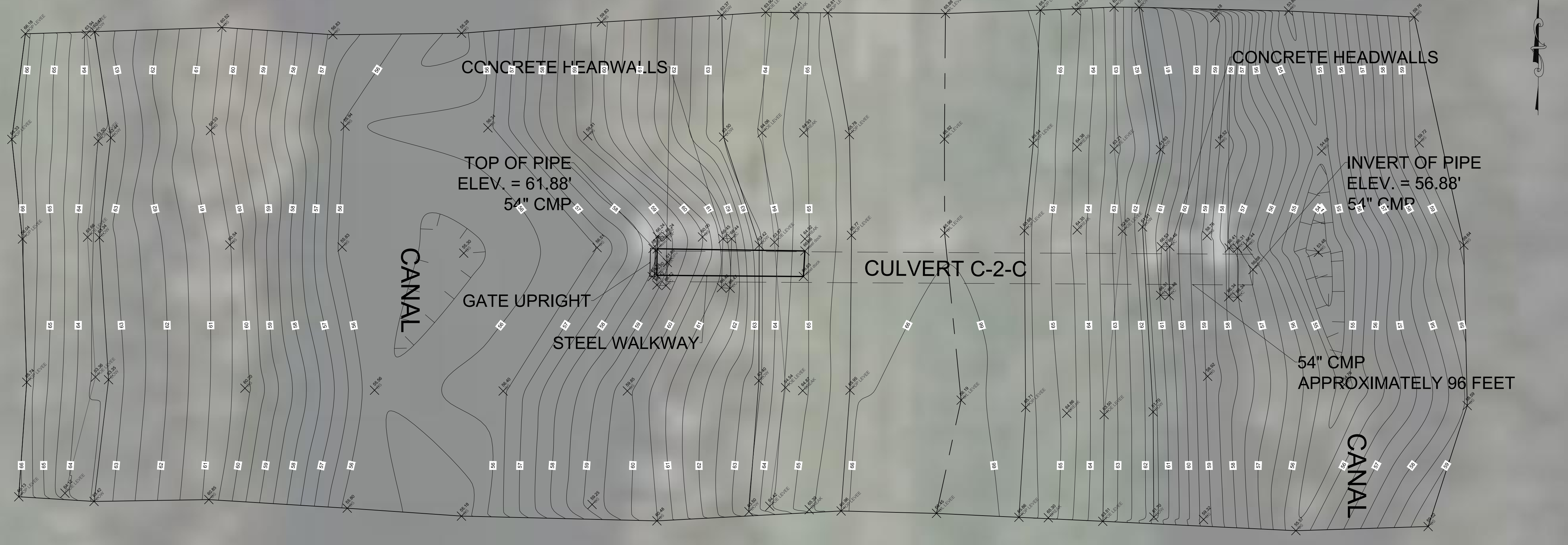
CULVERT C-2-D



Site View Scale 1"= 10'



CULVERT C-2-C



Site View Scale 1"= 10'

BM SJRWMD 21-12-016-0
66.02
21-12-016-0

Overview Scale 1"= 40'

APOPKA MFW C-2-C & C-2-D CULVERT REPAIR
SECTION 10, TOWNSHIP 21 SOUTH, RANGE 26 EAST
LAKE COUNTY, FLORIDA

ST. JOHNS RIVER
WATER MANAGEMENT DISTRICT
P.O. BOX 1429 PALATKA, FLORIDA

FIELD WORK DATE: 2-23-2023	FIELD BOOK 23p-162	PAGE 33-37	DRAWN BY: RG	CHECKED BY: RG
SCALE: Value	FIELD BOOK	PAGE	DATE DRAWN: 3-16-2023	APPROVED BY: RG

TOPOGRAPHIC & BATHOMETRIC

PROFILE

SURVEYOR CERTIFICATION:
Professional Surveyor & Mapper
FLORIDA LICENSE NO. _____
DATE SIGNED: _____

FILE NAME:
7662-23aa.dwg
WORK ORDER NO.:
7662-23
SHEET:
2 of 2

REVISION DATE	DESCRIPTION	WORK ORDER NUMBER