

NAVAL AIR STATION PENSACOLA

GUIDE SIGN PROJECT




September 2018



Project Purpose


- To support changes in accordance with Department of Defense (DoD) guidance for access control to DoD installations.
- To provide visitors and DoD personnel directional guidance to Naval Air Station (NAS) Pensacola destinations and entrances.
- Includes 6 Ground Mounted Signs in FDOT R/W (see permitted plans.
- Includes 7 Ground Mounted signs in Escambia County R/W


BOARD OF COUNTY COMMISSIONERS
ESCAMBIA COUNTY, FLORIDA
PUBLIC WORKS DEPARTMENT
ENGINEERING / INFRASTRUCTURE DIVISION

PLANS PROPOSED FOR
NAS GUIDE SIGN PROJECT

ATKINS
PW96 CERTIFICATE OF AUTHORIZATION NO. 24
 506 AIRCRAFT BUILDINGS, SUITE 406
 PENSACOLA, FLORIDA 32504

FINAL SUBMITTAL
NOVEMBER 2017

PROJECT AREA


VICINITY MAP

PROJECT MANAGER ALAN THORP
16166 FLORIDA HIGHWAY 90, SUITE 300, PENSACOLA, FLORIDA 32504

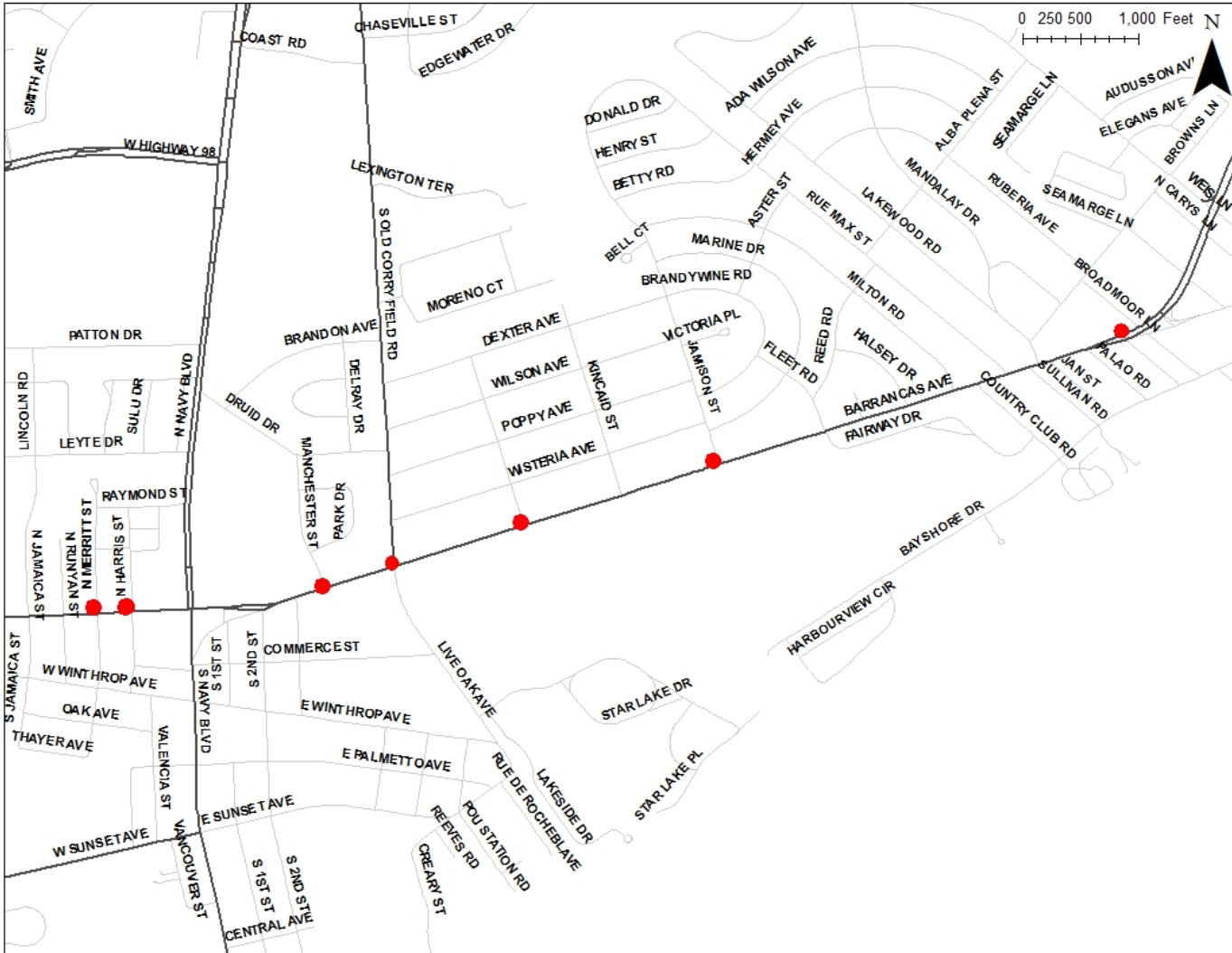
COMMISSIONERS
 DISTRICT ONE: JEFF BERGOSH, VICE CHAIRMAN
 DISTRICT TWO: DOUG UNDERHILL, CHAIRMAN
 DISTRICT THREE: LINDSEY MAY
 DISTRICT FOUR: GREGOR ROBINSON, IV
 DISTRICT FIVE: STEVEN BARRY

INDEX OF PLANS

SHEET NO.	SHEET DESCRIPTION
1	LET SHEET
2	GENERAL NOTES
3	GENERAL NOTES
4	PROJECT CONTROL
5	GENERAL NOTES
6	GENERAL NOTES
7	GENERAL NOTES
8	GENERAL NOTES
9	GENERAL NOTES
10	GENERAL NOTES
11	GENERAL NOTES
12	GENERAL NOTES
13	GENERAL NOTES
14	GENERAL NOTES
15	GENERAL NOTES
16	GENERAL NOTES
17	GENERAL NOTES
18	GENERAL NOTES
19	GENERAL NOTES
20	GENERAL NOTES
21	GENERAL NOTES
22	GENERAL NOTES
23	GENERAL NOTES
24	GENERAL NOTES
25	GENERAL NOTES
26	GENERAL NOTES
27	GENERAL NOTES
28	GENERAL NOTES
29	GENERAL NOTES
30	GENERAL NOTES
31	GENERAL NOTES
32	GENERAL NOTES
33	GENERAL NOTES
34	GENERAL NOTES
35	GENERAL NOTES
36	GENERAL NOTES
37	GENERAL NOTES
38	GENERAL NOTES
39	GENERAL NOTES
40	GENERAL NOTES
41	GENERAL NOTES
42	GENERAL NOTES
43	GENERAL NOTES
44	GENERAL NOTES
45	GENERAL NOTES
46	GENERAL NOTES
47	GENERAL NOTES
48	GENERAL NOTES
49	GENERAL NOTES
50	GENERAL NOTES
51	GENERAL NOTES
52	GENERAL NOTES
53	GENERAL NOTES
54	GENERAL NOTES
55	GENERAL NOTES
56	GENERAL NOTES
57	GENERAL NOTES
58	GENERAL NOTES
59	GENERAL NOTES
60	GENERAL NOTES
61	GENERAL NOTES
62	GENERAL NOTES
63	GENERAL NOTES
64	GENERAL NOTES
65	GENERAL NOTES
66	GENERAL NOTES
67	GENERAL NOTES
68	GENERAL NOTES
69	GENERAL NOTES
70	GENERAL NOTES
71	GENERAL NOTES
72	GENERAL NOTES
73	GENERAL NOTES
74	GENERAL NOTES
75	GENERAL NOTES
76	GENERAL NOTES
77	GENERAL NOTES
78	GENERAL NOTES
79	GENERAL NOTES
80	GENERAL NOTES
81	GENERAL NOTES
82	GENERAL NOTES
83	GENERAL NOTES
84	GENERAL NOTES
85	GENERAL NOTES
86	GENERAL NOTES
87	GENERAL NOTES
88	GENERAL NOTES
89	GENERAL NOTES
90	GENERAL NOTES
91	GENERAL NOTES
92	GENERAL NOTES
93	GENERAL NOTES
94	GENERAL NOTES
95	GENERAL NOTES
96	GENERAL NOTES
97	GENERAL NOTES
98	GENERAL NOTES
99	GENERAL NOTES
100	GENERAL NOTES



Proposed Additional Ground Mounted Guide Signage for SR292 (Barrancas Avenue / Gulf Beach Highway)



↑

Naval Air Station
Pensacola

295 SOUTH Main Gate

292 WEST West Gate

↑

292 WEST Barrancas Ave.
Gulf Beach Hwy.

N.A.S. Pensacola
West Gate

Naval Aviation Museum
Pensacola Lighthouse
Ft. Barrancas

N.A.S. Pensacola
Main Gate Traffic
AHEAD 0.3 MILES THEN LEFT

295 SOUTH S. Navy Blvd

Barrancas National Cemetery

↑


292 WEST Gulf Beach Hwy
Sorrento Rd

N.A.S. Pensacola
West Gate

Naval Aviation Museum
Pensacola Lighthouse
Ft. Barrancas



TYPICAL DEPICTION OF PROPOSED ADDITIONAL GROUND MOUNTED SIGNAGE



5' x 4' Single Column Ground Mounted Signs with Foundations and Slip Bases per FDOT Specifications.