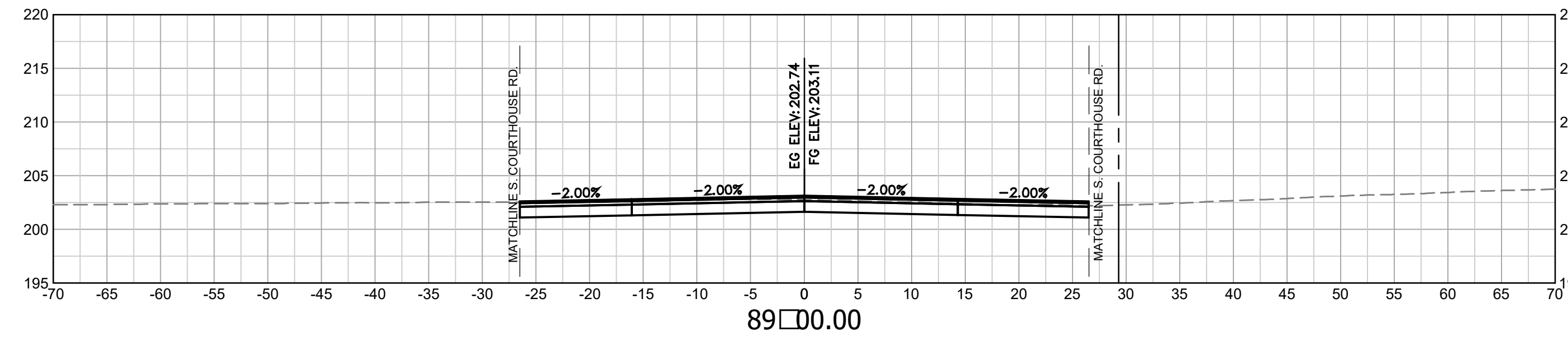
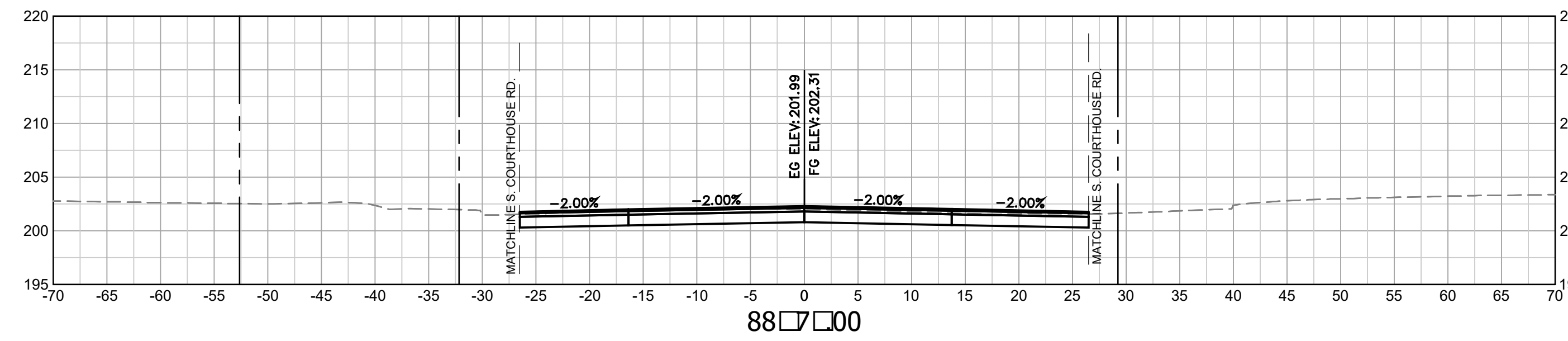


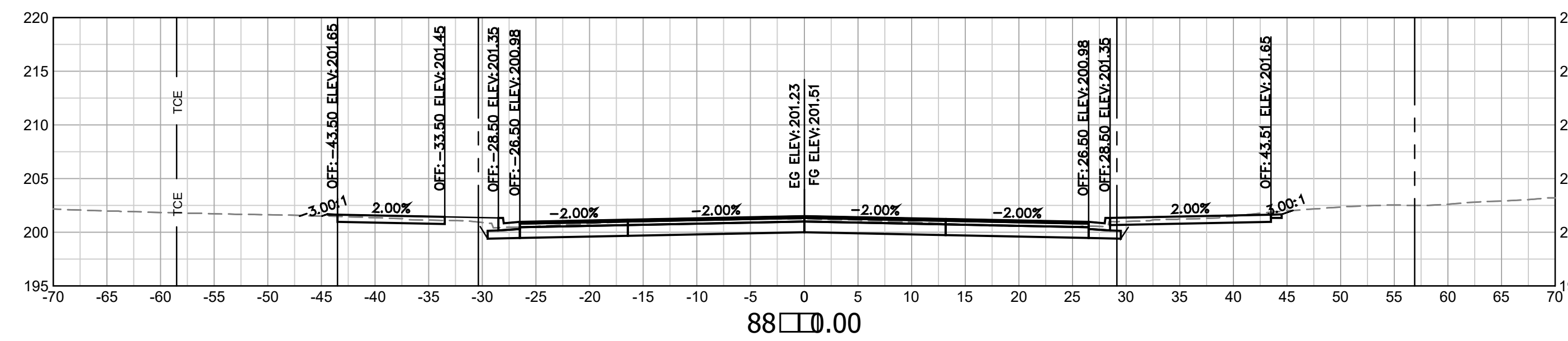
89+25.00



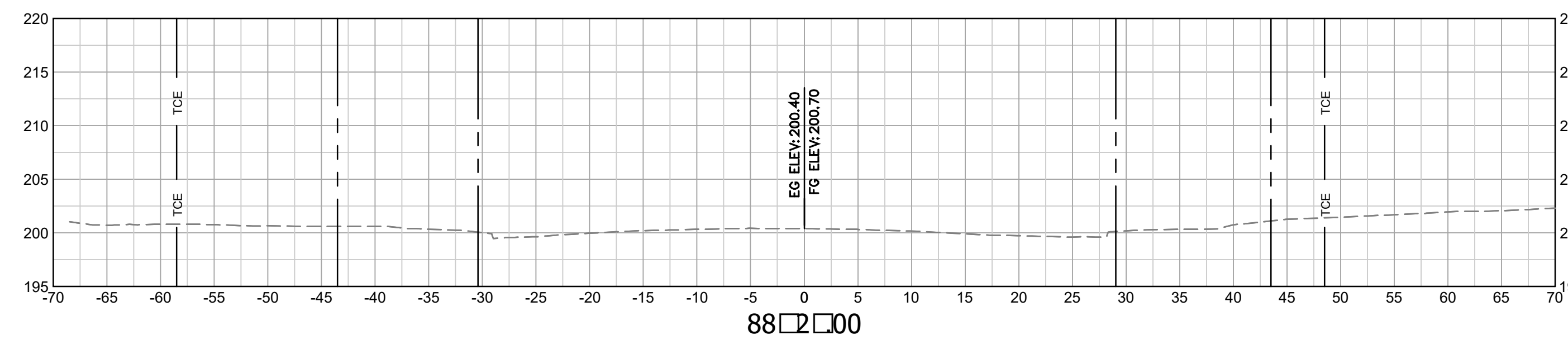
89+00.00



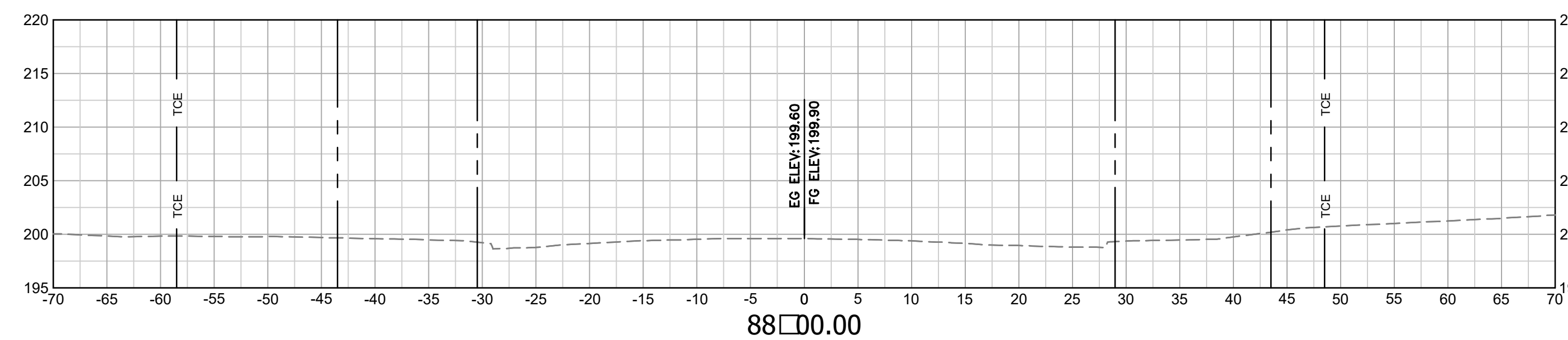
88+75.00



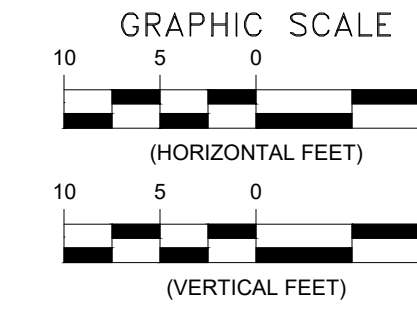
88+50.00



88+25.00



88+00.00




| LEGEND | |
|--------|--|
| | EXIST. RIGHT OF WAY |
| | PROP. RIGHT OF WAY |
| | EXIST. PERMANENT EASEMENT |
| | PROP. PERMANENT EASEMENT |
| | EXIST. TEMPORARY CONSTRUCTION EASEMENT |
| | PROP. TEMPORARY CONSTRUCTION EASEMENT |
| | EXIST. MAINTENANCE EASEMENT |
| | PROP. MAINTENANCE EASEMENT |
| | UTIL. EASEMENT |
| | EXIST. PARKING LOT LINE |
| | EXIST. BUILDING LINE |



DEPARTMENT OF ENVIRONMENTAL SERVICES

Facilities & Engineering Division
Engineering Bureau
2100 Clarendon Boulevard, Suite 813
Arlington, VA 22201
Phone: 703.228.3629
Fax: 703.228.3606

Kimley»Horn
Kimley-Horn
and Associates, Inc.
© 2022 KIMLEY-HORN AND ASSOCIATES, INC.
11400 Commerce Park Drive, Suite 400
Reston, Virginia 20191
Phone: 703-874-1500
Fax: 703-874-1500



| Approvals | Date |
|------------------------------------|------|
| Design Team Engineer Supervisor | |
| Construction Management Supervisor | |
| Water, Sewer, Streets Bureau Chief | |
| Transportation Director | |
| Project Manager | |

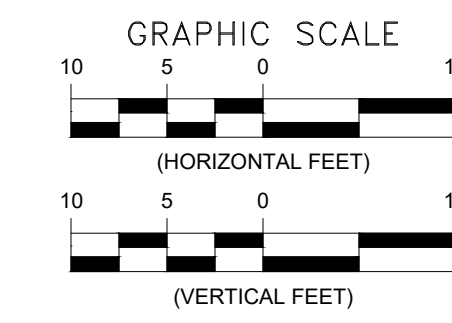
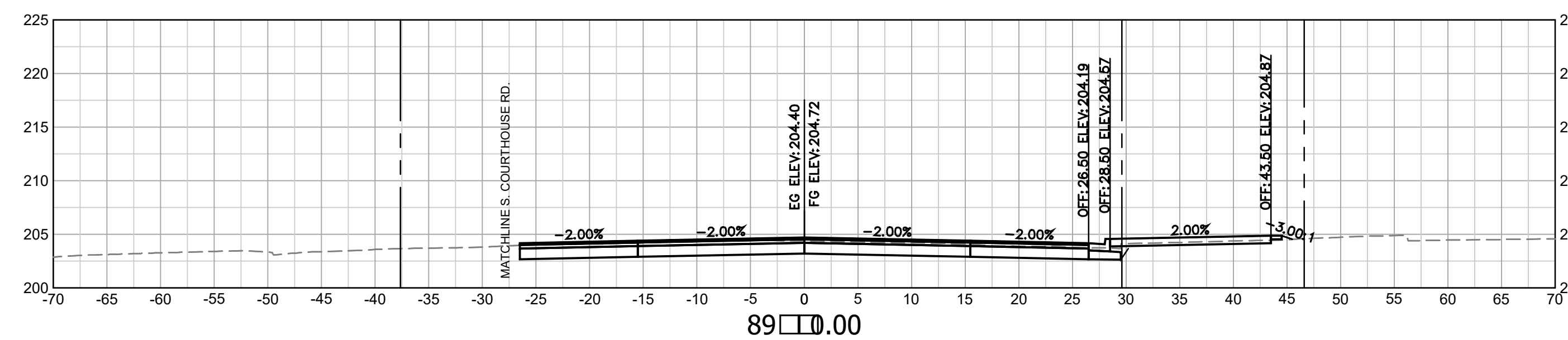
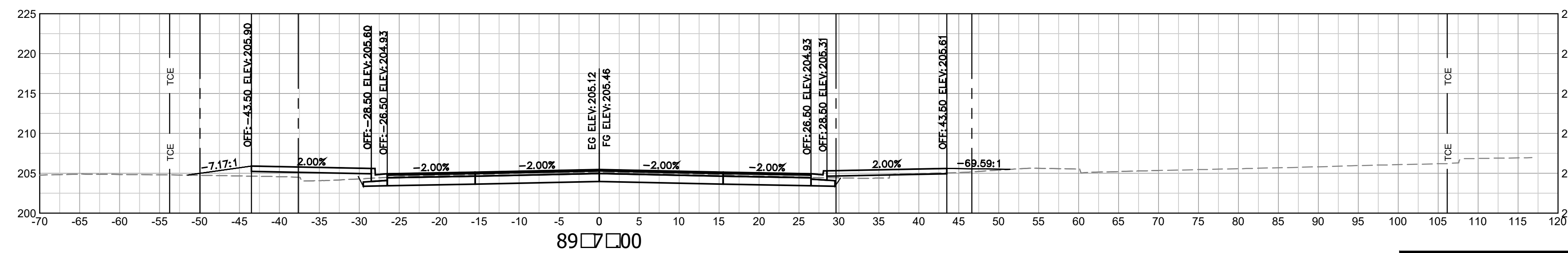
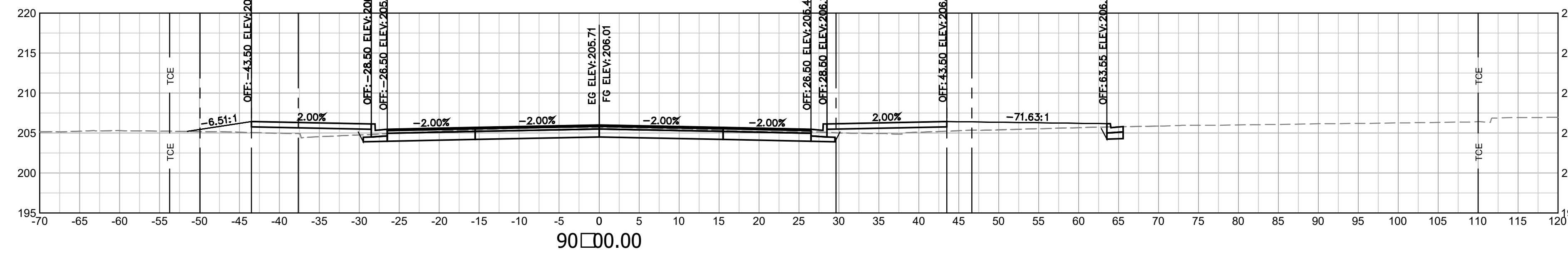
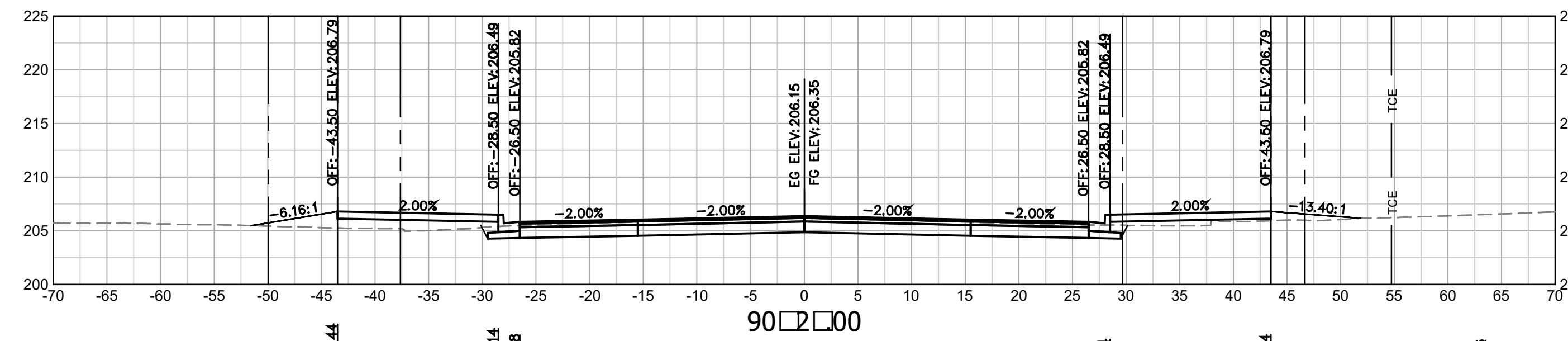
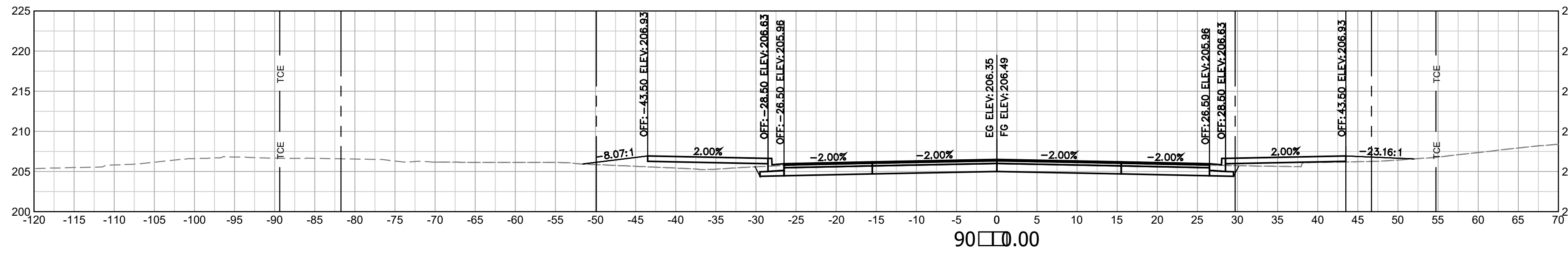
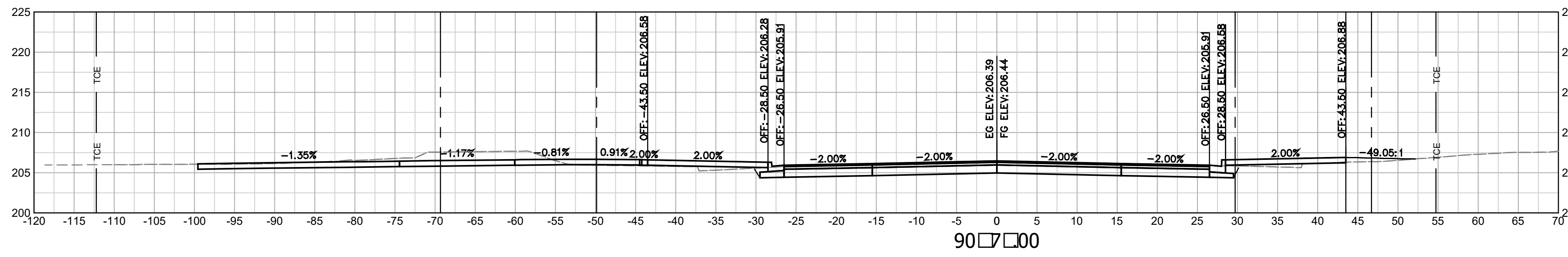
| Revisions | Date |
|-----------|------|
| | |
| | |
| | |
| | |
| | |
| | |
| | |
| | |
| | |
| | |

Designed: TEC
Drawn: PNH
Checked: EJD
Miss Utility Transmittal #:

Filename: 010073-D--S601.dwg
Path: ...
Plotted: September 23, 2022
Plotted by: Miguel.Tyshing

| | | |
|--|------------------------------|------------------------|
| ARLINGTON COUNTY, VIRGINIA DEPARTMENT OF ENVIRONMENTAL SERVICES | | |
| ROADWAY CROSS SECTIONS COLUMBIA PIKE - ROUTE 244 COLUMBIA PIKE - MULTIMODAL STREET IMPROVEMENTS SEGMENT D STA. 88+00 TO STA. 89+25 | | |
| SCALE: | HOR. 1" = 10' VERT. 1" = 10' | SHEET: D16.1 of D16.12 |


| | |
|---|---|
| LUIS ARAYA BUREAU CHIEF, DES. DEVELOPMENT SERVICES | DEPARTMENT OF ENVIRONMENTAL SERVICES 3/7/2023 APPROVAL DATE |
|---|---|



| LEGEND | |
|--------|--|
| | EXIST. RIGHT OF WAY |
| | PROP. RIGHT OF WAY |
| | EXIST. PERMANENT EASEMENT |
| | PROP. PERMANENT EASEMENT |
| | EXIST. TEMPORARY CONSTRUCTION EASEMENT |
| | PROP. TEMPORARY CONSTRUCTION EASEMENT |
| | EXIST. MAINTENANCE EASEMENT |
| | PROP. MAINTENANCE EASEMENT |
| | PROP. UTILITY EASMENT |
| | EXIST. PARKING LOT LINE |
| | EXIST. BUILDING LINE |

ARLINGTON VIRGINIA
 DEPARTMENT OF ENVIRONMENTAL SERVICES
 Facilities & Engineering Division
 Engineering Bureau
 2100 Clarendon Boulevard, Suite 813
 Arlington, VA 22201
 Phone: 703.228.3629
 Fax: 703.228.3606

Kimley-Horn and Associates, Inc.
 © 2022 KIMLEY-HORN AND ASSOCIATES, INC.
 11400 Commerce Park Drive, Suite 400
 Reston, Virginia 20191
 Phone: 703-874-1500
 Fax: 703-874-1500



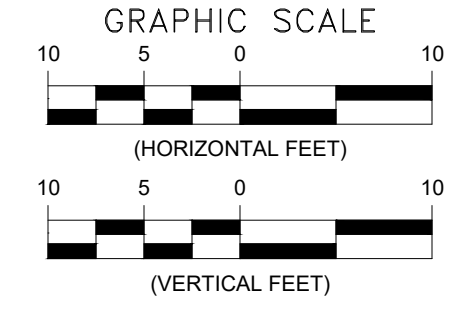
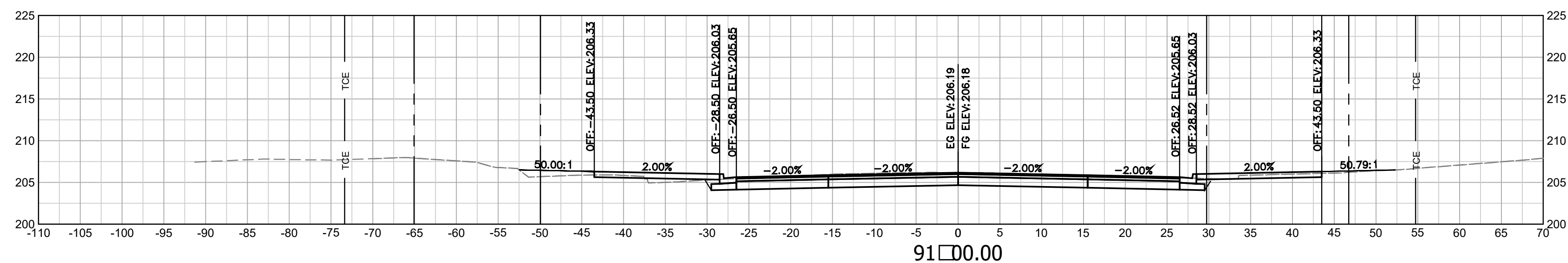
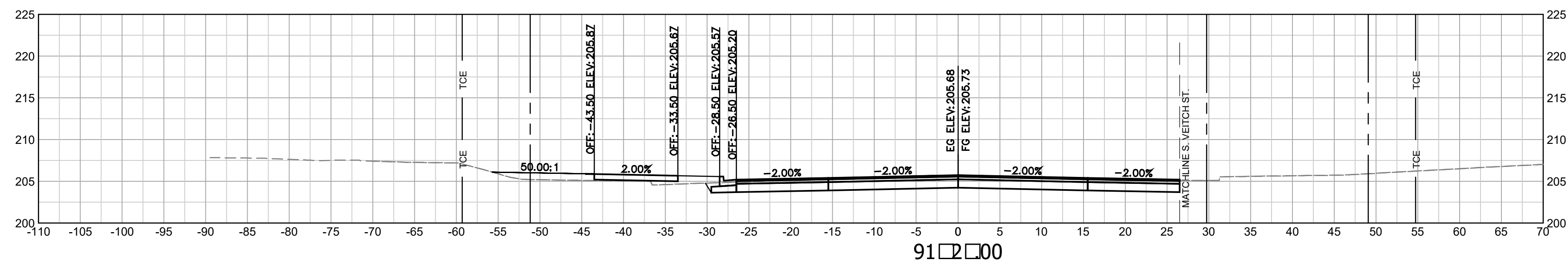
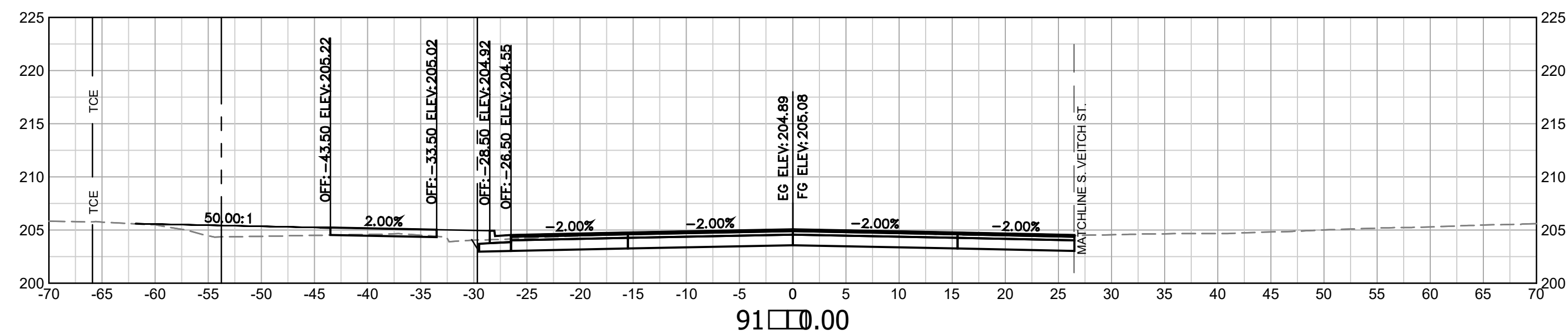
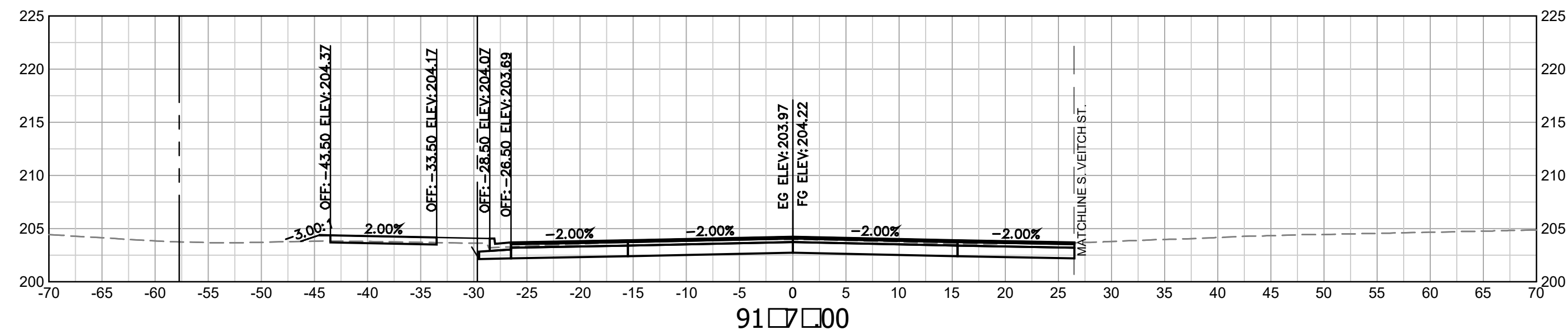
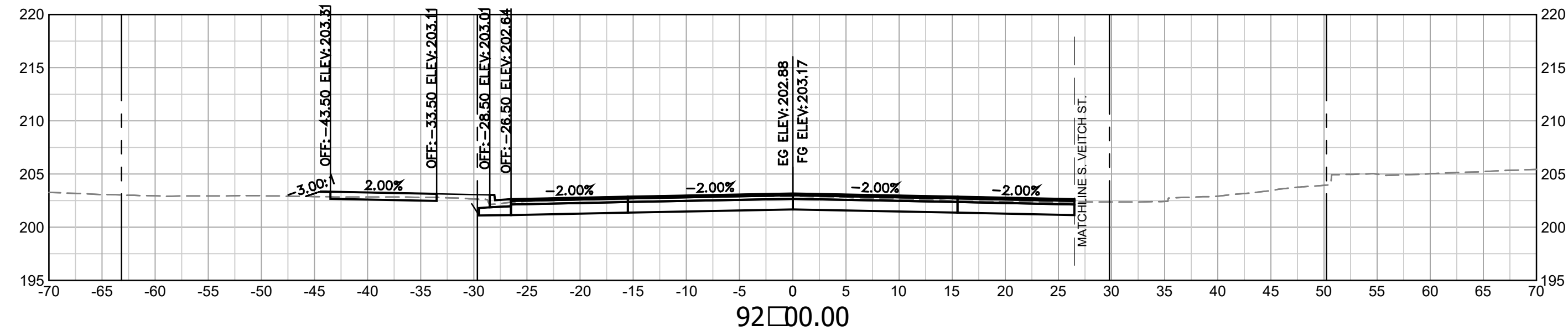
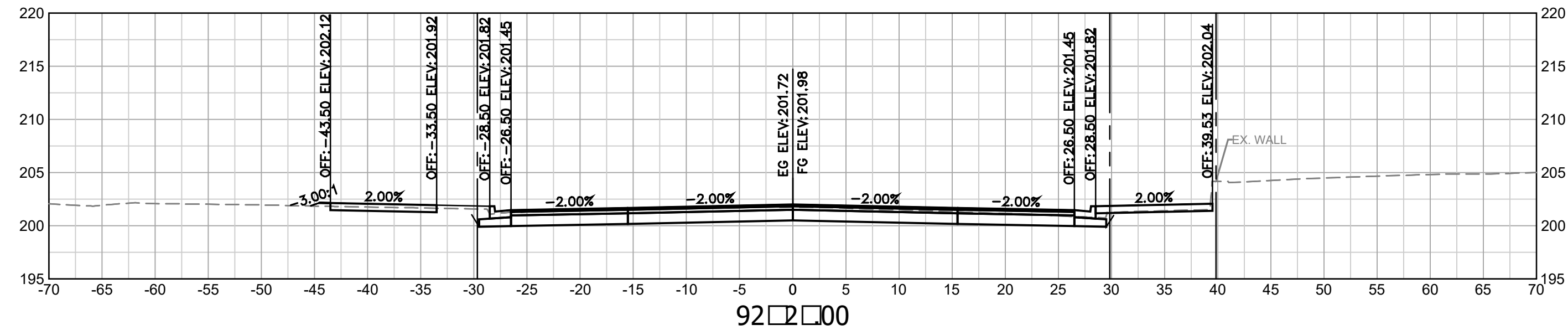
| Approvals | Date |
|------------------------------------|------|
| Design Team Engineer Supervisor | |
| Construction Management Supervisor | |
| Water, Sewer, Streets Bureau Chief | |
| Transportation Director | |
| Project Manager | |
| Revisions | Date |
| | |
| | |
| | |
| | |
| | |
| | |
| | |
| | |
| | |
| | |
| | |

Designed: TEC
 Drawn: PNH
 Checked: EJD
 Miss Utility Transmittal #:
 Filename: 010073-D-S601.dwg
 Path: C:\Users\PNH\OneDrive\Documents\Projects\010073-D-S601.dwg
 Plotted: September 23, 2022
 Plotted by: Miguel.Tyshing

ARLINGTON COUNTY, VIRGINIA
 DEPARTMENT OF ENVIRONMENTAL SERVICES

ROADWAY CROSS SECTIONS
COLUMBIA PIKE - ROUTE 244
COLUMBIA PIKE - MULTIMODAL STREET IMPROVEMENTS
SEGMENT D
 STA. 89+50 TO STA. 90+75


| | |
|-------------------------------------|------------------------|
| SCALE: HOR. 1" = 10' VERT. 1" = 10' | SHEET: D16.2 of D16.26 |
|-------------------------------------|------------------------|



| LEGEND | |
|-------------------|--|
| --- | EXIST. RIGHT OF WAY |
| --- | PROP. RIGHT OF WAY |
| --- | EXIST. PERMANENT EASEMENT |
| --- | PROP. PERMANENT EASEMENT |
| TCE --- TCE --- | EXIST. TEMPORARY CONSTRUCTION EASEMENT |
| TCE --- TCE --- | PROP. TEMPORARY CONSTRUCTION EASEMENT |
| MNTC --- MNTC --- | EXIST. MAINTENANCE EASEMENT |
| MNTC --- MNTC --- | PROP. MAINTENANCE EASEMENT |
| UTIL --- UTIL --- | PROP. UTILITY EASMENT |
| --- | EXIST. PARKING LOT LINE |
| --- | EXIST. BUILDING LINE |

ARLINGTON VIRGINIA
DEPARTMENT OF ENVIRONMENTAL SERVICES
Facilities & Engineering Division
Engineering Bureau
2100 Clarendon Boulevard, Suite 813
Arlington, VA 22201
Phone: 703.228.3629
Fax: 703.228.3606

Kimley-Horn and Associates, Inc.
© 2022 KIMLEY-HORN AND ASSOCIATES, INC.
11400 Commerce Park Drive, Suite 400
Reston, Virginia 20191
Phone: 703-874-1500
Fax: 703-874-1500



| Approvals | Date |
|------------------------------------|------|
| Design Team Engineer Supervisor | |
| Construction Management Supervisor | |
| Water, Sewer, Streets Bureau Chief | |
| Transportation Director | |
| Project Manager | |
| Revisions | Date |
| | |
| | |
| | |
| | |
| | |
| | |
| | |
| | |
| | |
| | |

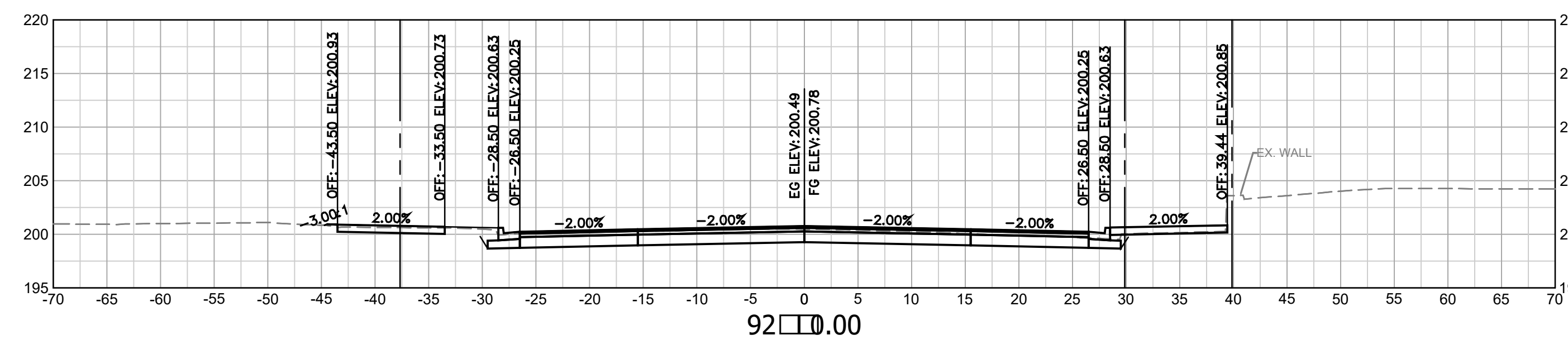
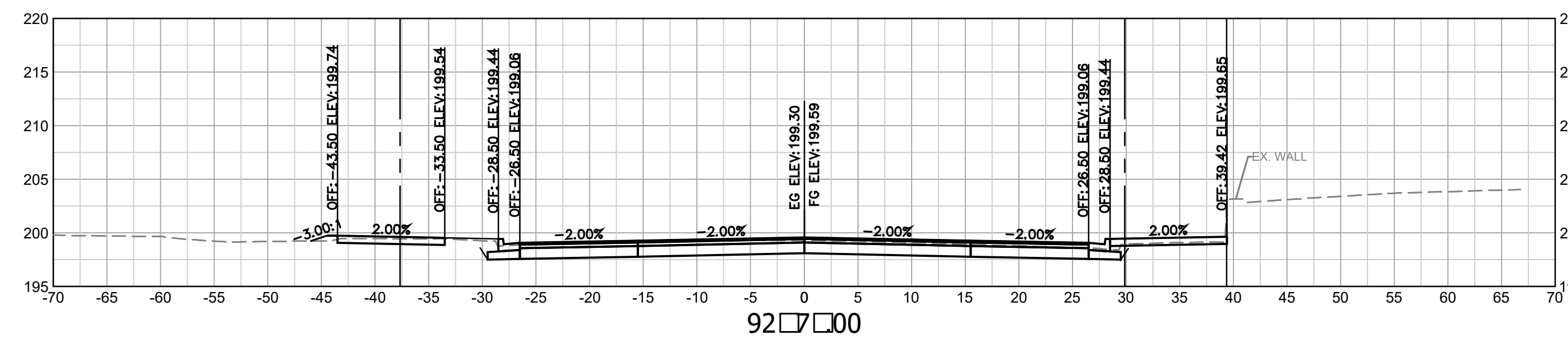
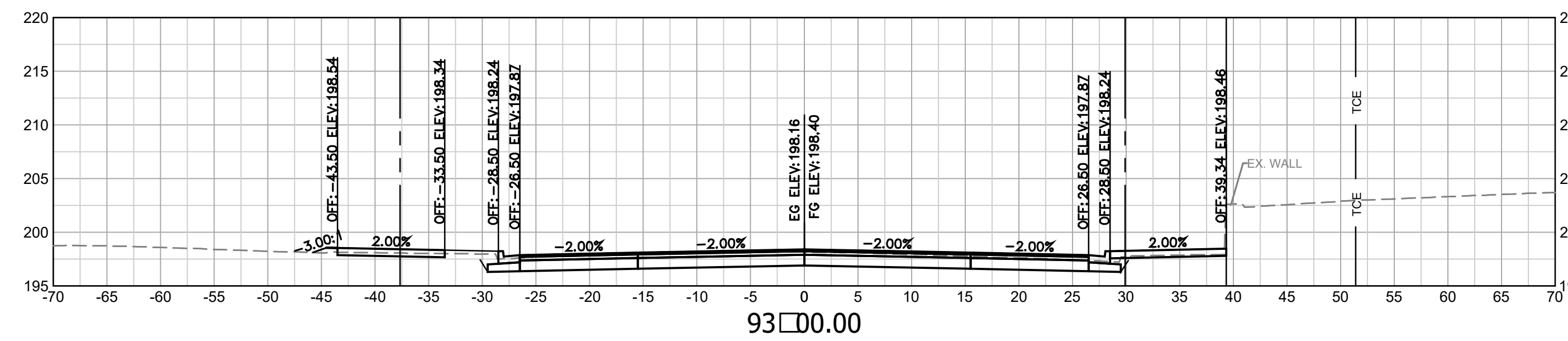
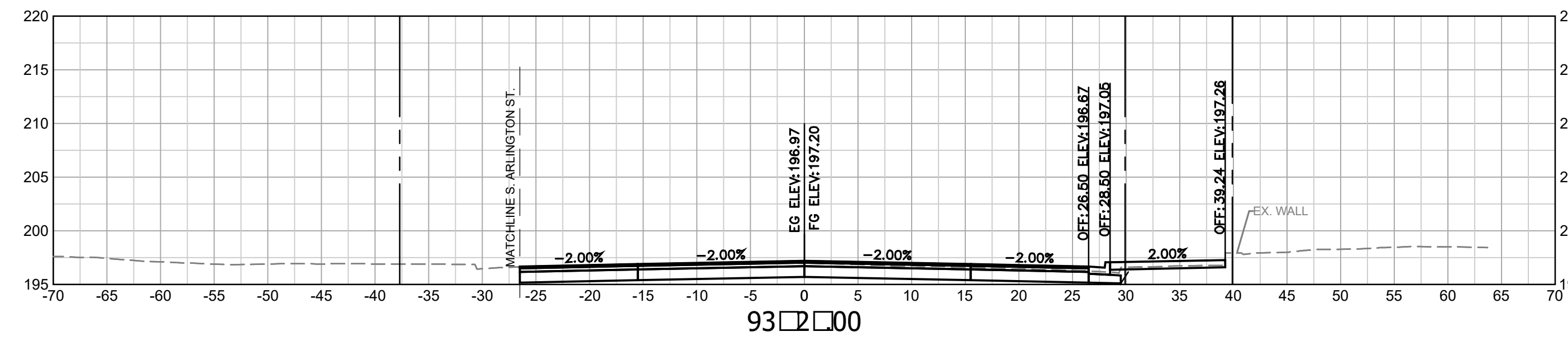
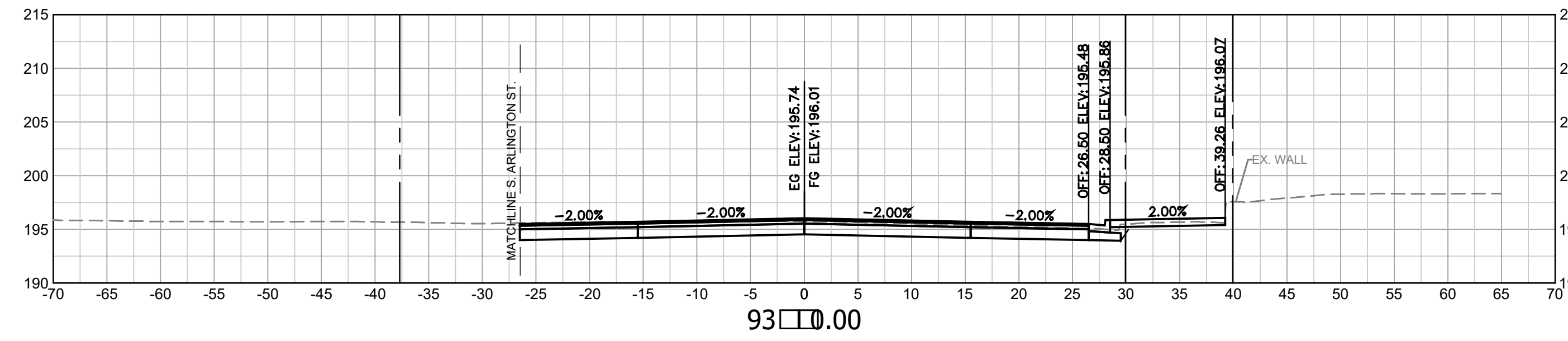
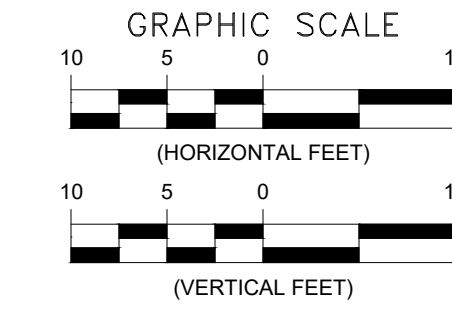
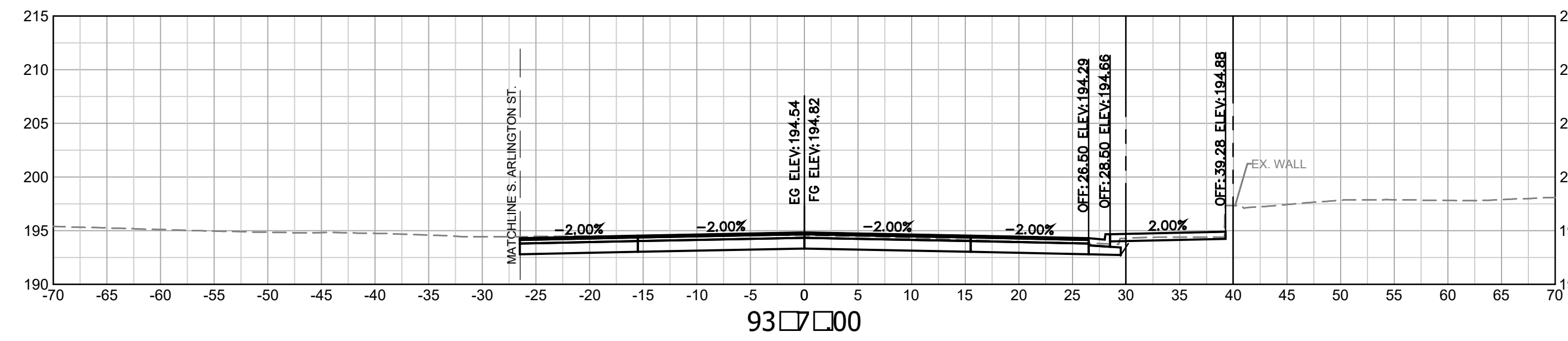
Designed: TEC
Drawn: PNH
Checked: EJD
Miss Utility Transmittal #:

Filename: 010073-D-5601.dwg
Path: C:\NVA_0208\11010073 Columbia Pike Multimodal\Production\Task
11 - Final Design of Columbia Pike Segment\Segment 01\11.2 - 100%
Design\PlanSheet
Plotted: September 23, 2022
Plotted by: Miguel.Tyshing

ARLINGTON COUNTY, VIRGINIA
DEPARTMENT OF ENVIRONMENTAL SERVICES

ROADWAY CROSS SECTIONS
COLUMBIA PIKE - ROUTE 244
COLUMBIA PIKE - MULTIMODAL STREET IMPROVEMENTS
SEGMENT D
STA. 91+00 TO STA. 92+25

SCALE: HOR. 1" = 10' VERT. 1" = 10' SHEET: D16.3 of D16.26




LEGEND

| | |
|--|--|
| | EXIST. RIGHT OF WAY |
| | PROP. RIGHT OF WAY |
| | EXIST. PERMANENT EASEMENT |
| | PROP. PERMANENT EASEMENT |
| | EXIST. TEMPORARY CONSTRUCTION EASEMENT |
| | PROP. TEMPORARY CONSTRUCTION EASEMENT |
| | EXIST. MAINTENANCE EASEMENT |
| | PROP. MAINTENANCE EASEMENT |
| | UTIL |
| | EXIST. PARKING LOT LINE |
| | EXIST. BUILDING LINE |

ARLINGTON VIRGINIA
 DEPARTMENT OF ENVIRONMENTAL SERVICES
 Facilities & Engineering Division
 Engineering Bureau
 2100 Clarendon Boulevard, Suite 813
 Arlington, VA 22201
 Phone: 703.228.3629
 Fax: 703.228.3606

Kimley-Horn and Associates, Inc.
 © 2022 KIMLEY-HORN AND ASSOCIATES, INC.
 11400 Commerce Park Drive, Suite 400
 Reston, Virginia 20191
 Phone: 703-874-1500
 Fax: 703-874-1500



| Approvals | Date |
|------------------------------------|------|
| Design Team Engineer Supervisor | |
| Construction Management Supervisor | |
| Water, Sewer, Streets Bureau Chief | |
| Transportation Director | |
| Project Manager | |

| Revisions | Date |
|-----------|------|
| | |
| | |
| | |
| | |
| | |
| | |
| | |
| | |
| | |
| | |
| | |
| | |

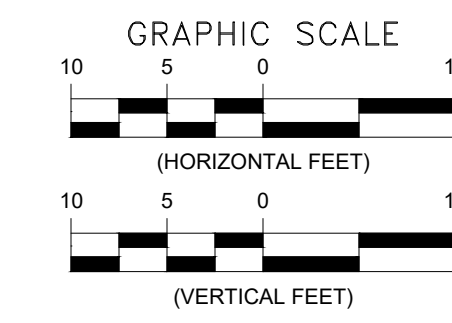
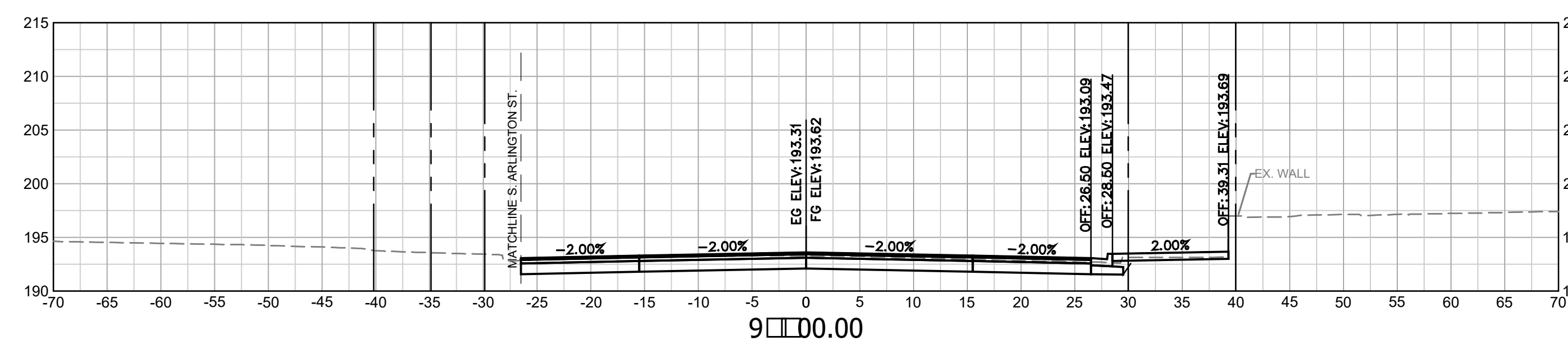
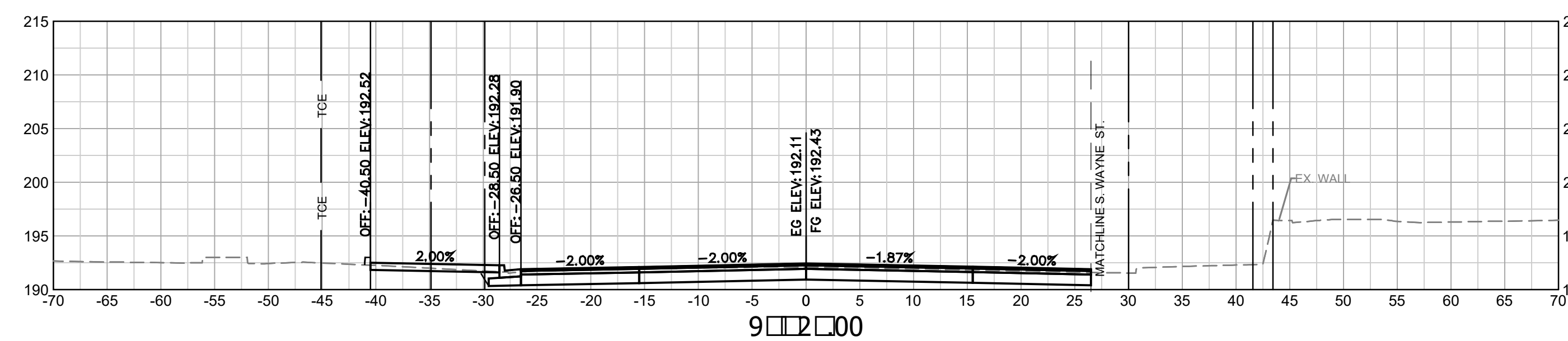
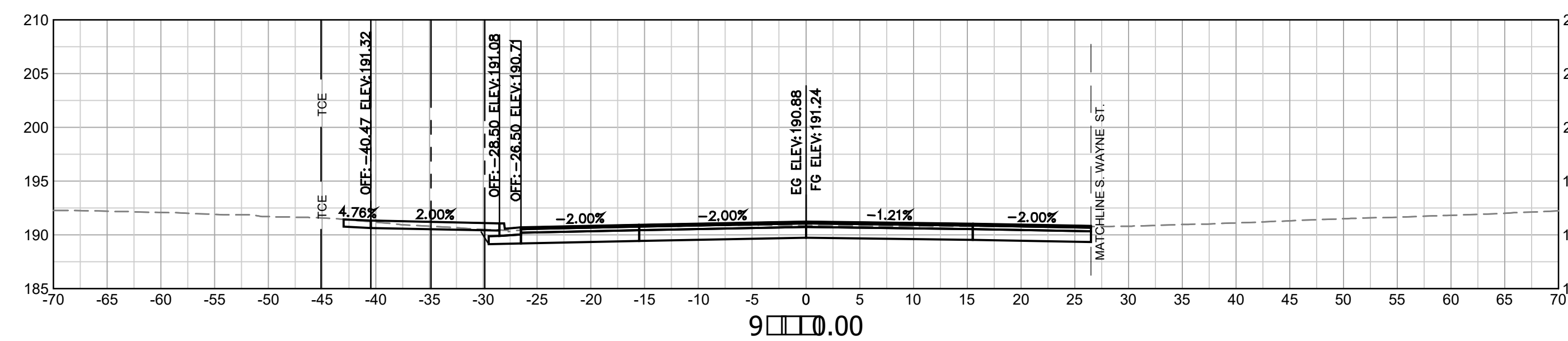
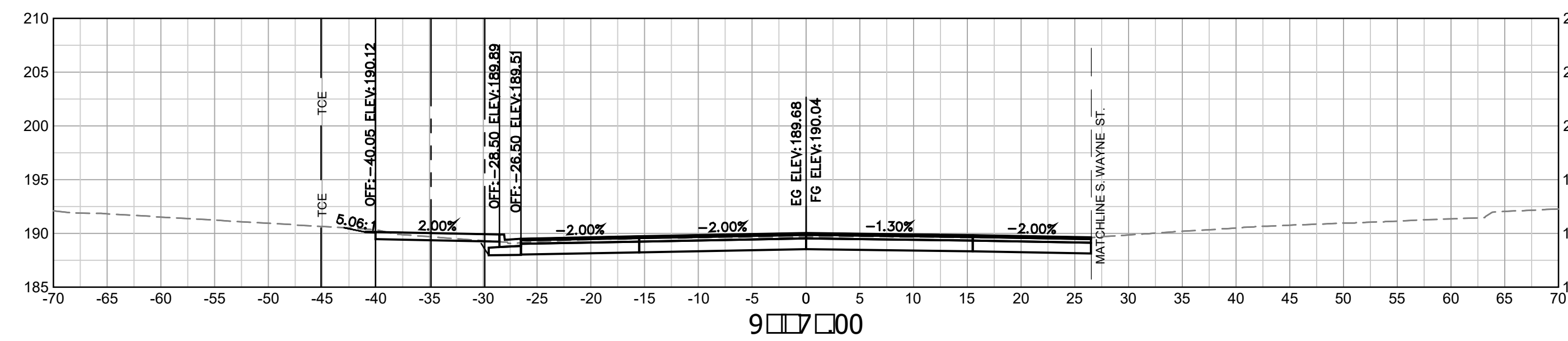
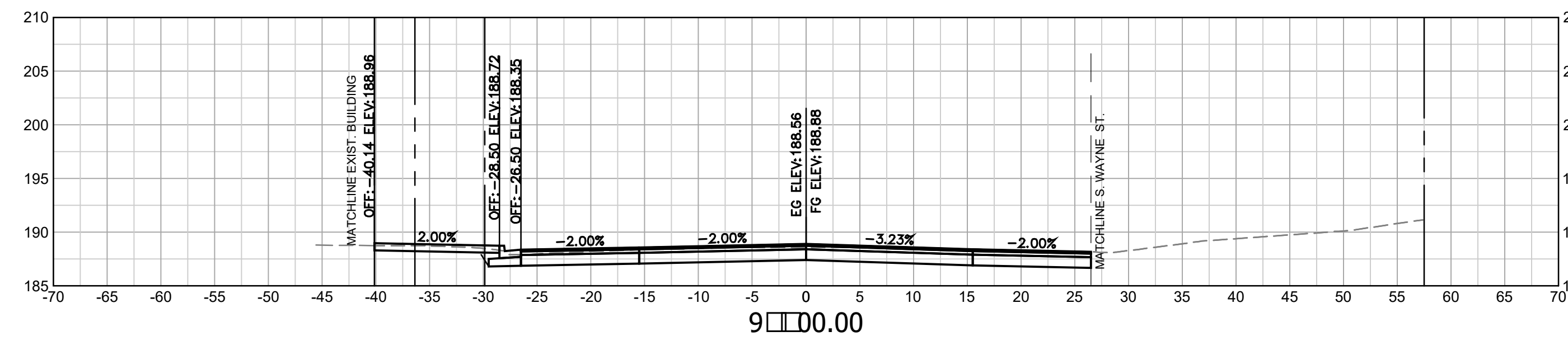
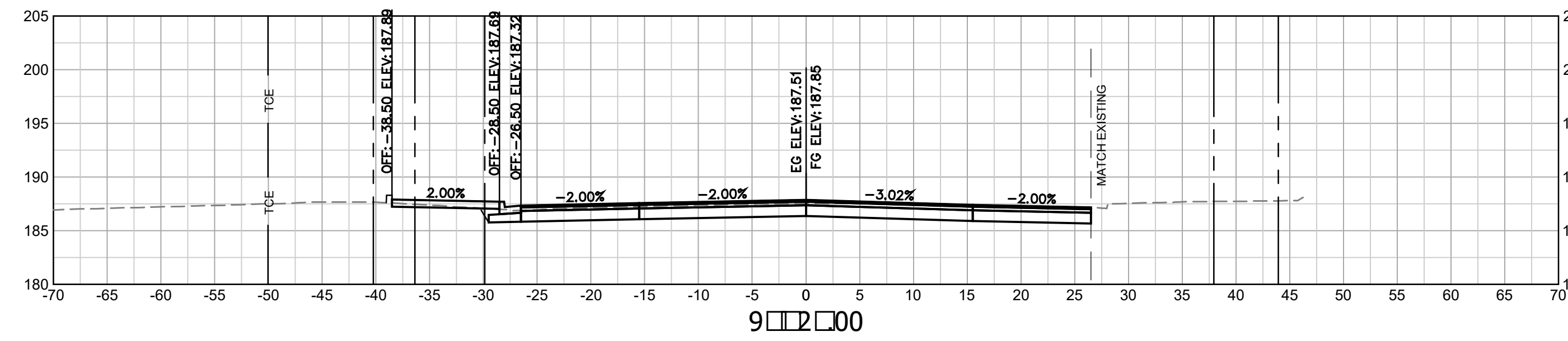
Designed: TEC
 Drawn: PNH
 Checked: EJD
 Miss Utility Transmittal #:

Filename: 010073-D-5601.dwg
 Path: \\...
 Plotted: September 23, 2022
 Plotted by: Miguel.Tyshing

ARLINGTON COUNTY, VIRGINIA
 DEPARTMENT OF ENVIRONMENTAL SERVICES

**ROADWAY CROSS SECTIONS
 COLUMBIA PIKE - ROUTE 244
 COLUMBIA PIKE - MULTIMODAL STREET IMPROVEMENTS
 SEGMENT D
 STA. 92+50 TO STA. 93+75**

| | |
|-------------------------------------|------------------------|
| SCALE: HOR. 1" = 10' VERT. 1" = 10' | SHEET: D16.4 of D16.26 |
|-------------------------------------|------------------------|




LEGEND

| | |
|--|--|
| | EXIST. RIGHT OF WAY |
| | PROP. RIGHT OF WAY |
| | EXIST. PERMANENT EASEMENT |
| | PROP. PERMANENT EASEMENT |
| | EXIST. TEMPORARY CONSTRUCTION EASEMENT |
| | PROP. TEMPORARY CONSTRUCTION EASEMENT |
| | EXIST. MAINTENANCE EASEMENT |
| | PROP. MAINTENANCE EASEMENT |
| | PROP. UTILITY EASMENT |
| | EXIST. PARKING LOT LINE |
| | EXIST. BUILDING LINE |

ARLINGTON VIRGINIA
 DEPARTMENT OF ENVIRONMENTAL SERVICES
 Facilities & Engineering Division
 Engineering Bureau
 2100 Clarendon Boulevard, Suite 813
 Arlington, VA 22201
 Phone: 703.228.3629
 Fax: 703.228.3606

Kimley»Horn
 Kimley-Horn
 and Associates, Inc.
 © 2022 KIMLEY-HORN AND ASSOCIATES, INC.
 11400 Commerce Park Drive, Suite 400
 Reston, Virginia 20191
 Phone: 703-874-1500
 Fax: 703-874-1500



Approvals _____ Date _____
 Design Team Engineer Supervisor _____
 Construction Management Supervisor _____
 Water, Sewer, Streets Bureau Chief _____
 Transportation Director _____
 Project Manager _____

| Revisions | Date |
|-----------|------|
| | |
| | |
| | |
| | |
| | |
| | |
| | |
| | |
| | |
| | |

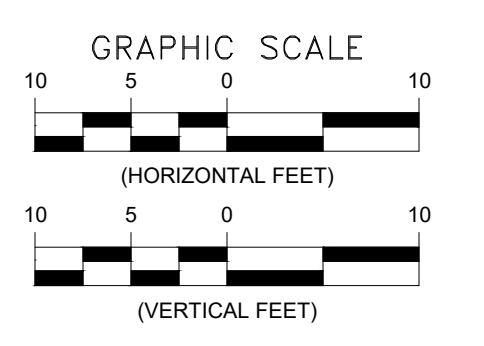
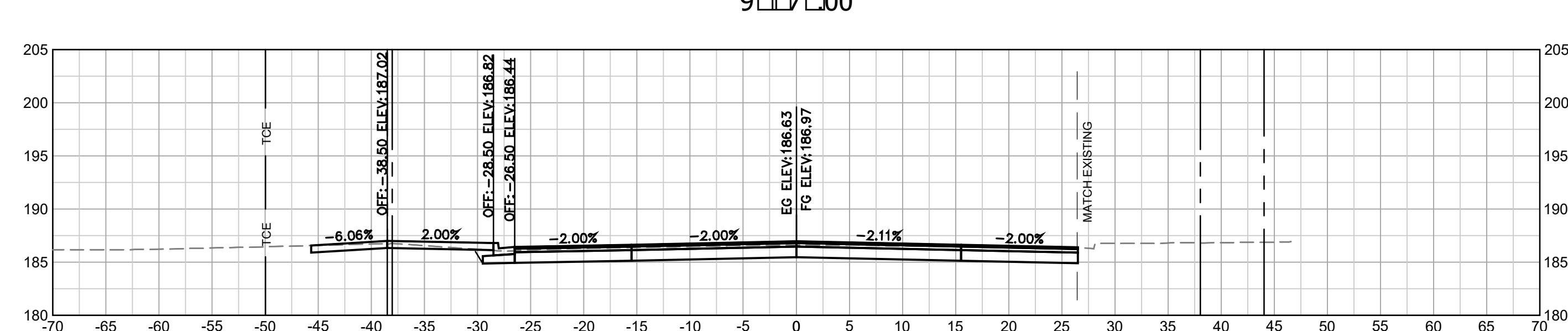
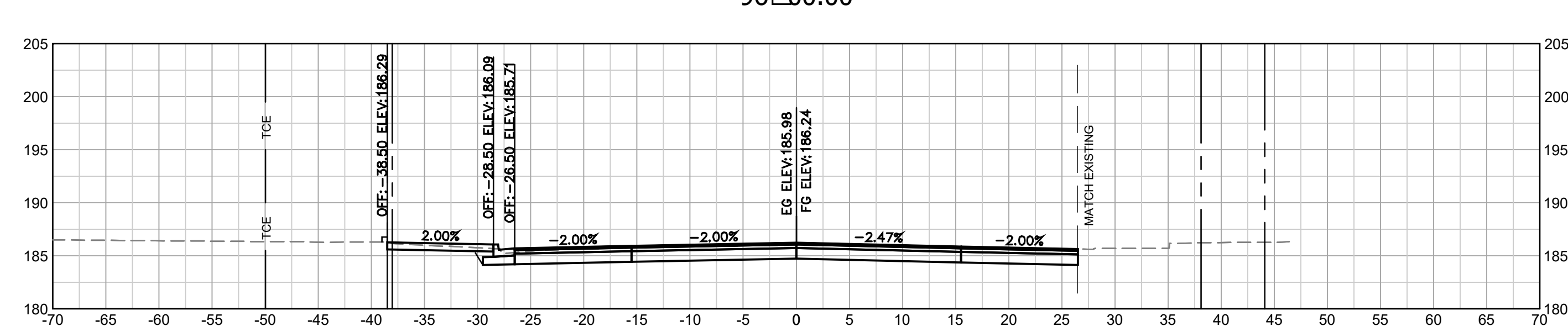
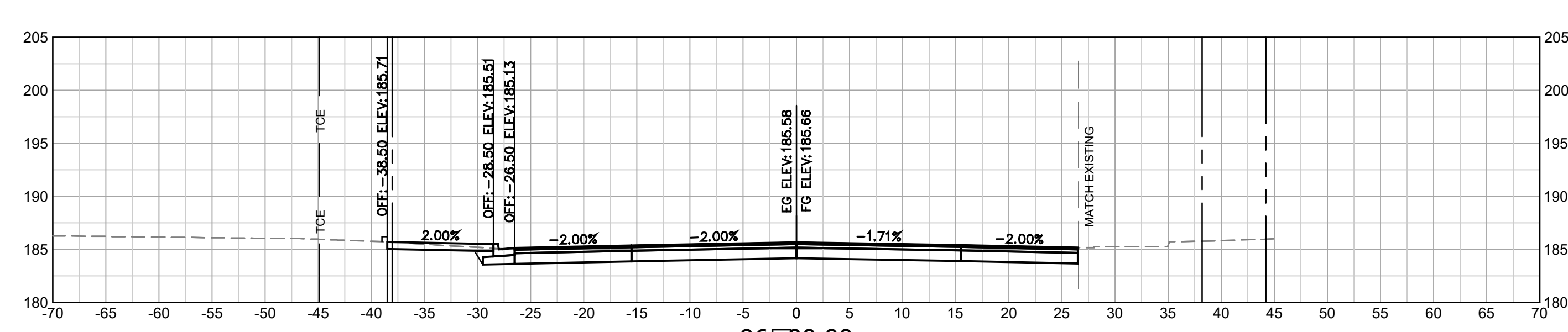
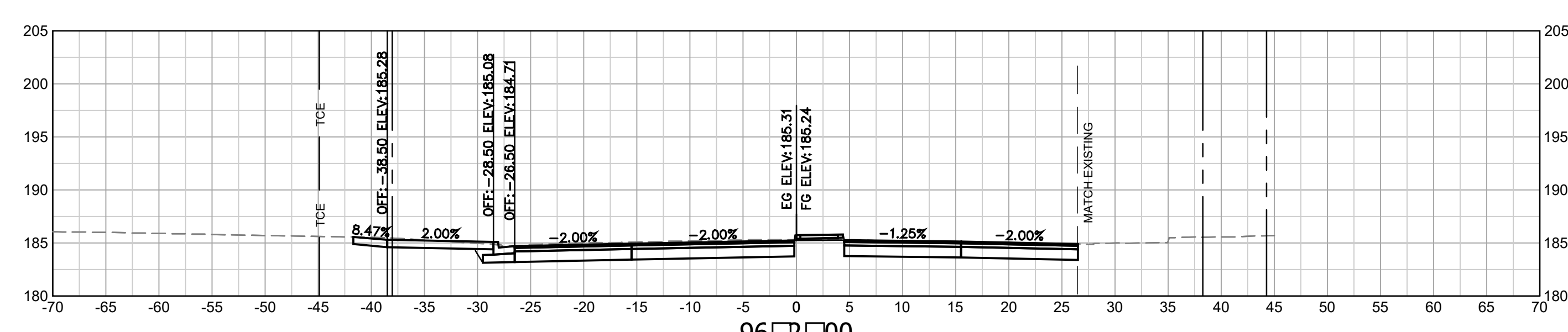
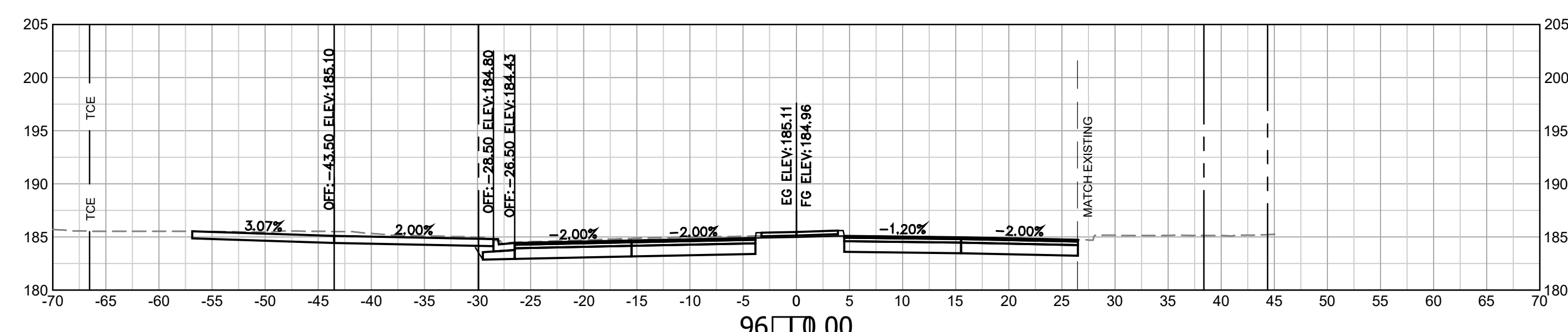
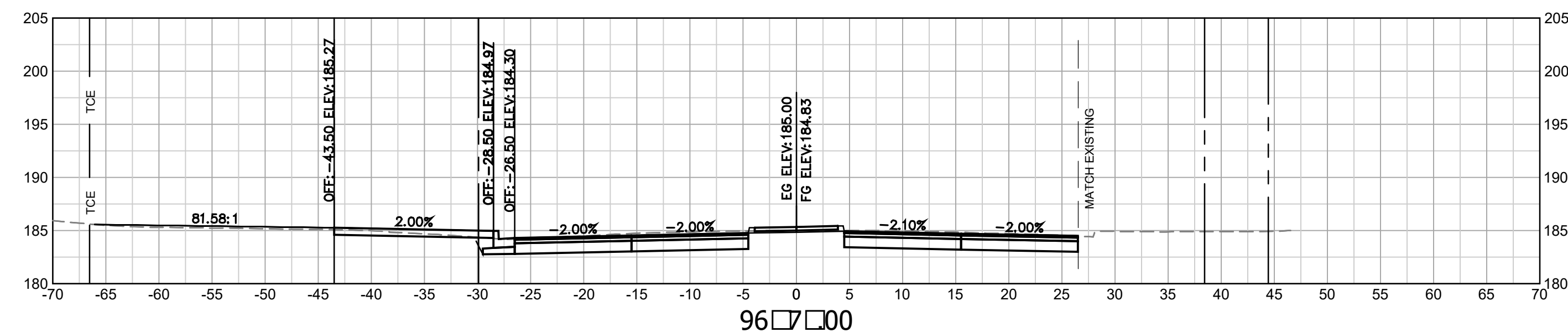
Designed: TEC
 Drawn: PNH
 Checked: EJD
 Miss Utility Transmittal #:

Filename: 010073-D-S601.dwg
 Path: C:\NVA_2024\NVA\11010073 Columbia Pike Multimodal\Production\Task
 Design\PlanSheet
 Plotted: September 23, 2022
 Plotted by: Miguel.Tyshing

ARLINGTON COUNTY, VIRGINIA
 DEPARTMENT OF ENVIRONMENTAL SERVICES

ROADWAY CROSS SECTIONS
COLUMBIA PIKE - ROUTE 244
COLUMBIA PIKE - MULTIMODAL STREET IMPROVEMENTS
 SEGMENT D
 STA. 94+00 TO STA. 95+25

SCALE: HOR. 1" = 10' VERT. 1" = 10' SHEET: D16.5 of D16.26




LEGEND

| | |
|--|--|
| | EXIST. RIGHT OF WAY |
| | PROP. RIGHT OF WAY |
| | EXIST. PERMANENT EASEMENT |
| | PROP. PERMANENT EASEMENT |
| | EXIST. TEMPORARY CONSTRUCTION EASEMENT |
| | PROP. TEMPORARY CONSTRUCTION EASEMENT |
| | EXIST. MAINTENANCE EASEMENT |
| | PROP. MAINTENANCE EASEMENT |
| | EXIST. UTILITY EASMENT |
| | PROP. UTILITY EASMENT |
| | EXIST. PARKING LOT LINE |
| | EXIST. BUILDING LINE |

ARLINGTON VIRGINIA
 DEPARTMENT OF ENVIRONMENTAL SERVICES
 Facilities & Engineering Division
 Engineering Bureau
 2100 Clarendon Boulevard, Suite 813
 Arlington, VA 22201
 Phone: 703.228.3629
 Fax: 703.228.3606

Kimley-Horn and Associates, Inc.
 © 2022 KIMLEY-HORN AND ASSOCIATES, INC.
 11400 Commerce Park Drive, Suite 400
 Reston, Virginia 20191
 Phone: 703-874-1500
 Fax: 703-874-1520



| | |
|------------------------------------|------|
| Approvals | Date |
| Design Team Engineer Supervisor | |
| Construction Management Supervisor | |
| Water, Sewer, Streets Bureau Chief | |
| Transportation Director | |
| Project Manager | |

| Revisions | Date |
|-----------|------|
| | |
| | |
| | |
| | |
| | |
| | |
| | |
| | |
| | |
| | |

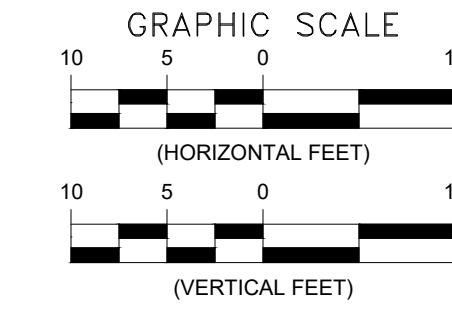
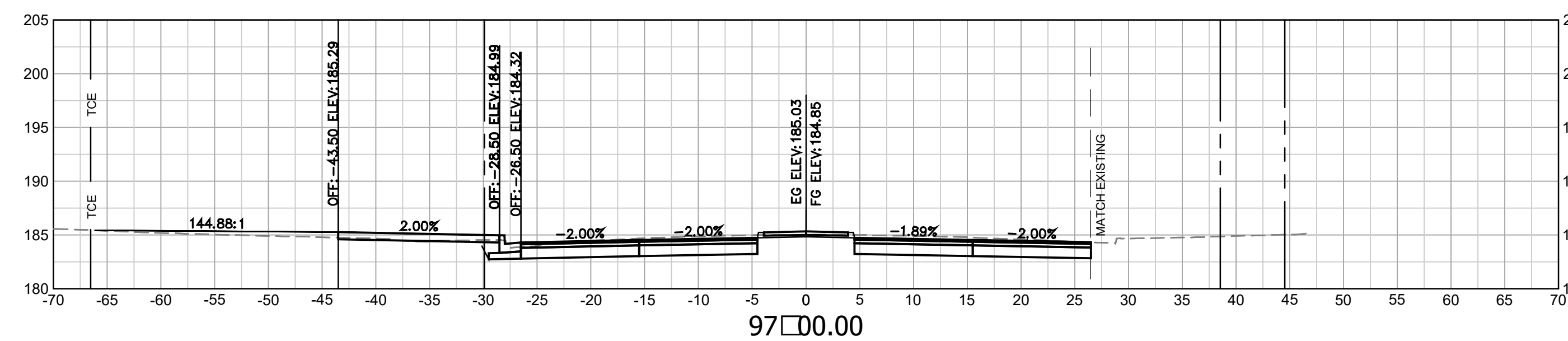
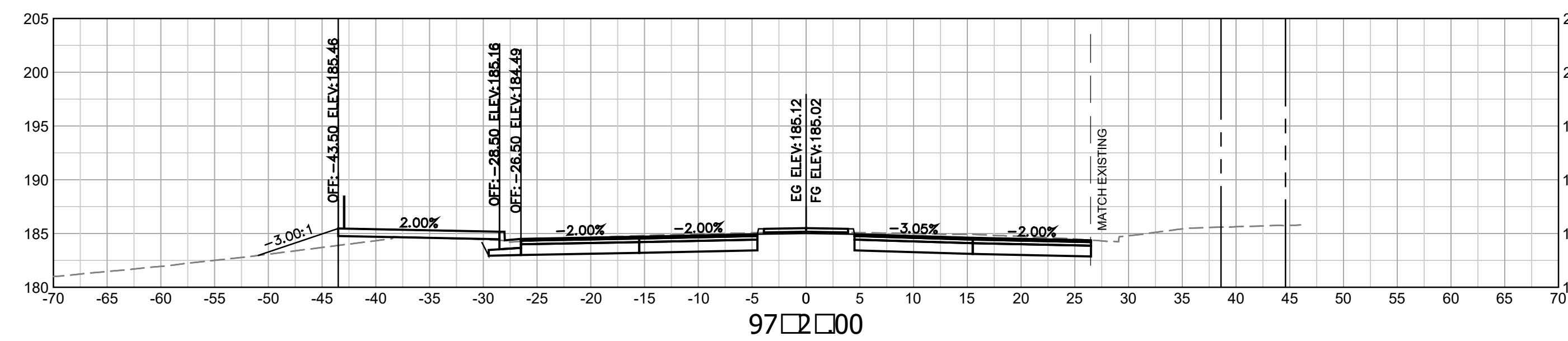
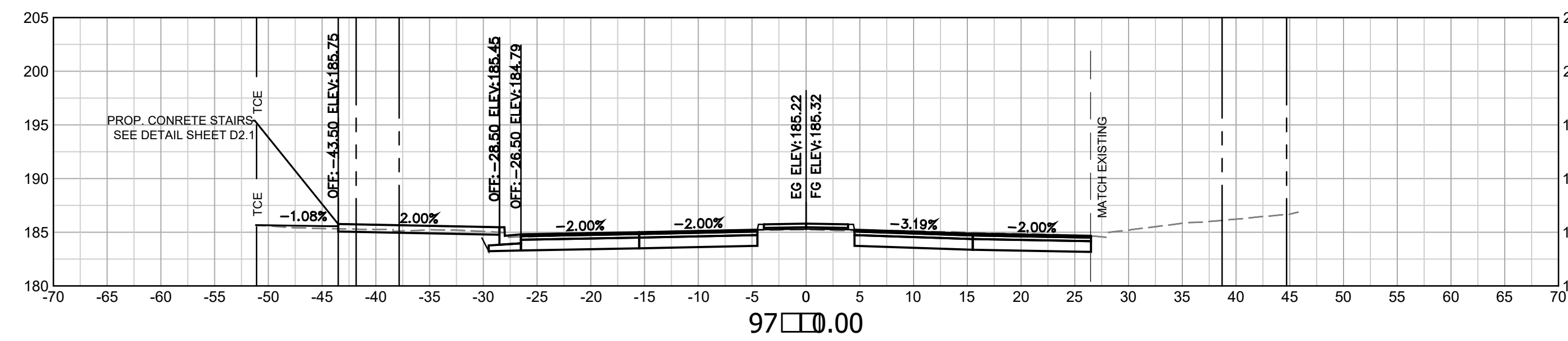
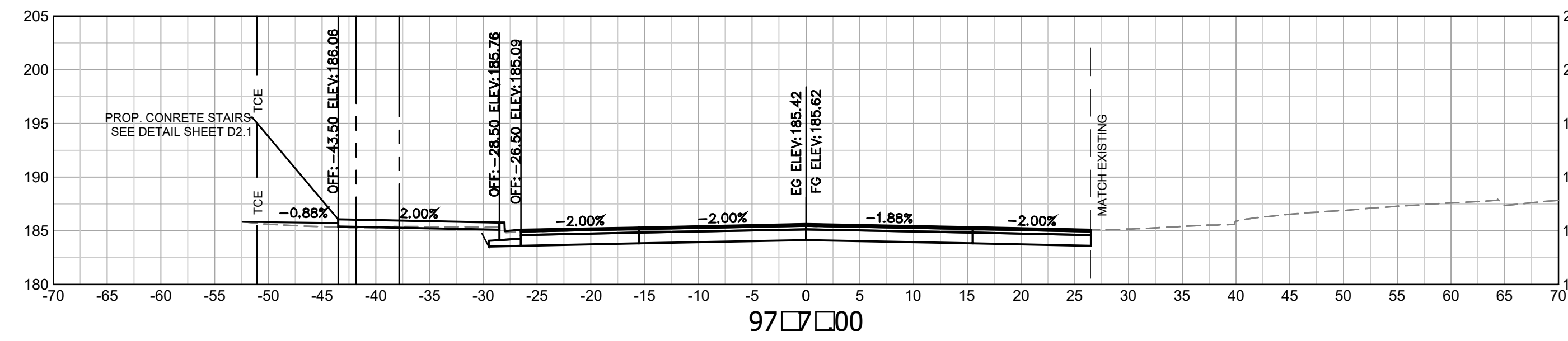
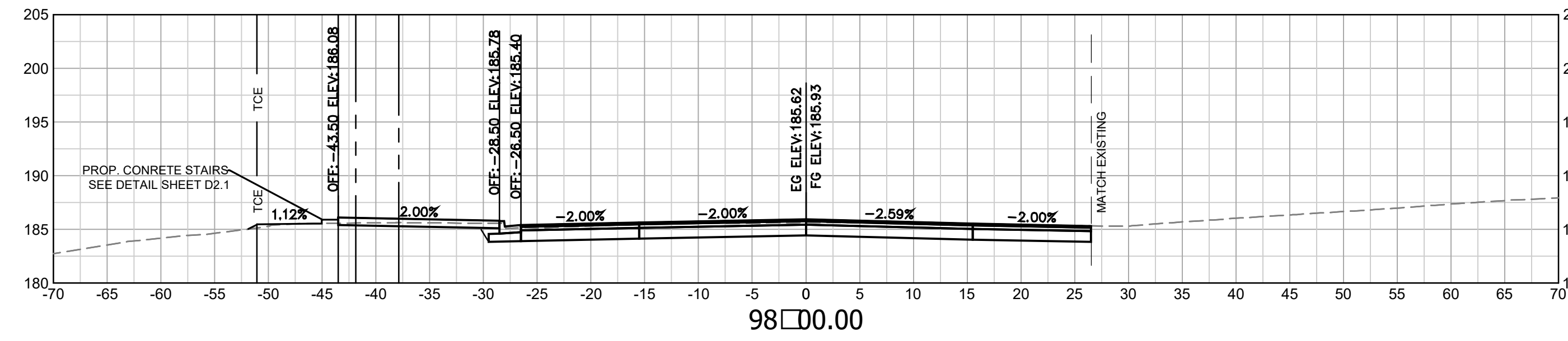
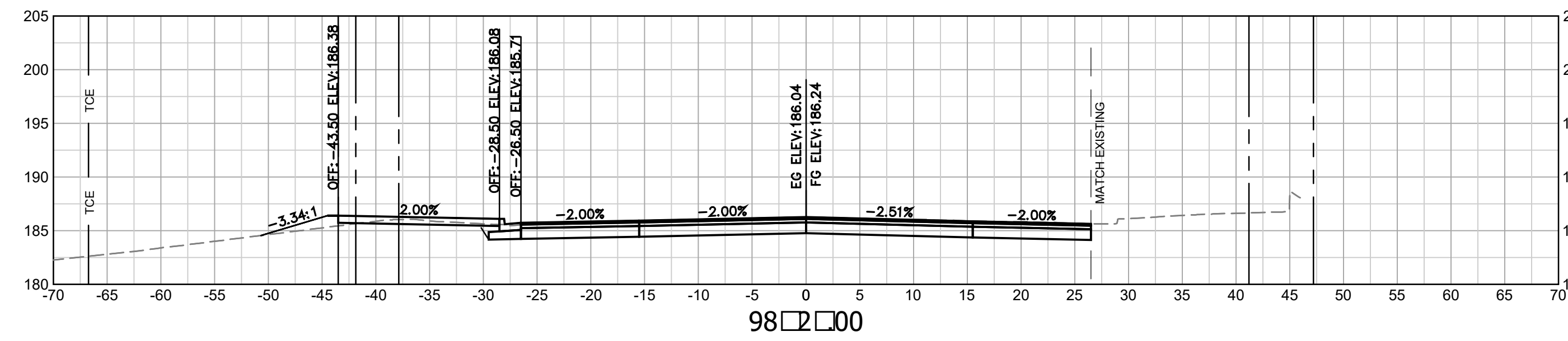
Designed: TEC
 Drawn: PNH
 Checked: EJD
 Miss Utility Transmittal #:

Filename: 010073-D- S601.dwg
 Path: C:\NVA_2022\11010073 Columbia Pike Multimodal\Production\Task
 11 - Final Design of Columbia Pike Segments\Segment D\11.2 - 100%
 Design\PlanSheet
 Plotted: September 23, 2022
 Plotted by: Miguel.Tyshing

ARLINGTON COUNTY, VIRGINIA
 DEPARTMENT OF ENVIRONMENTAL SERVICES

ROADWAY CROSS SECTIONS
 COLUMBIA PIKE - ROUTE 244
 COLUMBIA PIKE - MULTIMODAL STREET IMPROVEMENTS
 SEGMENT D
 STA. 95+50 TO STA. 96+75

| | | | |
|--------|------------------------------|--------|-----------------|
| SCALE: | HOR. 1" = 10' VERT. 1" = 10' | SHEET: | D16.6 of D16.26 |
|--------|------------------------------|--------|-----------------|




LEGEND

| | |
|--|--|
| | EXIST. RIGHT OF WAY |
| | PROP. RIGHT OF WAY |
| | EXIST. PERMANENT EASEMENT |
| | PROP. PERMANENT EASEMENT |
| | EXIST. TEMPORARY CONSTRUCTION EASEMENT |
| | PROP. TEMPORARY CONSTRUCTION EASEMENT |
| | EXIST. MAINTENANCE EASEMENT |
| | PROP. MAINTENANCE EASEMENT |
| | PROP. UTILITY EASMENT |
| | EXIST. PARKING LOT LINE |
| | EXIST. BUILDING LINE |

ARLINGTON VIRGINIA
 DEPARTMENT OF ENVIRONMENTAL SERVICES
 Facilities & Engineering Division
 Engineering Bureau
 2100 Clarendon Boulevard, Suite 813
 Arlington, VA 22201
 Phone: 703.228.3629
 Fax: 703.228.3606

Kimley-Horn and Associates, Inc.
 © 2022 KIMLEY-HORN AND ASSOCIATES, INC.
 11400 Commerce Park Drive, Suite 400
 Reston, Virginia 20191
 Phone: 703-874-1500
 Fax: 703-874-1520



Approvals _____ Date _____
 Design Team Engineer Supervisor _____
 Construction Management Supervisor _____
 Water, Sewer, Streets Bureau Chief _____
 Transportation Director _____
 Project Manager _____

| Revisions | Date |
|-----------|------|
| | |
| | |
| | |
| | |
| | |
| | |
| | |
| | |
| | |
| | |

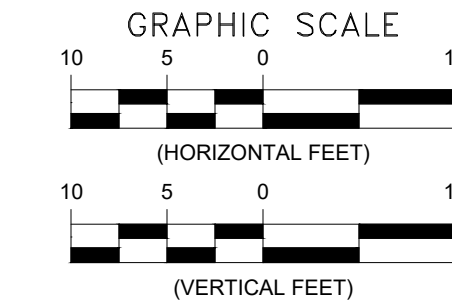
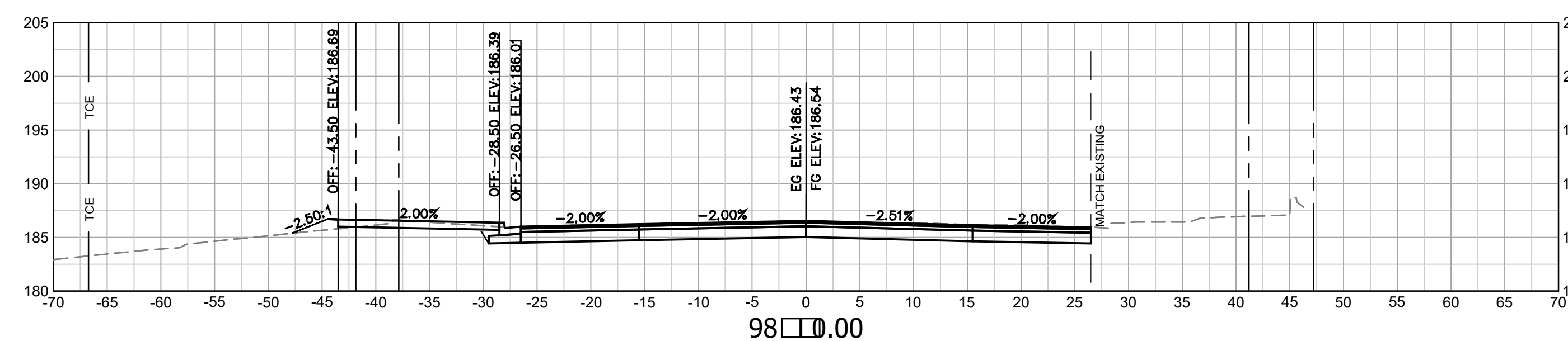
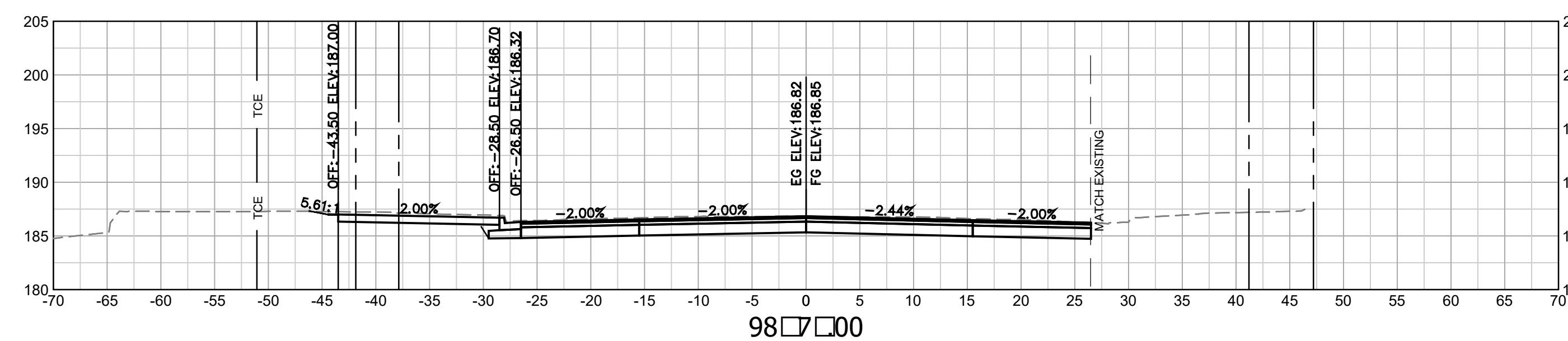
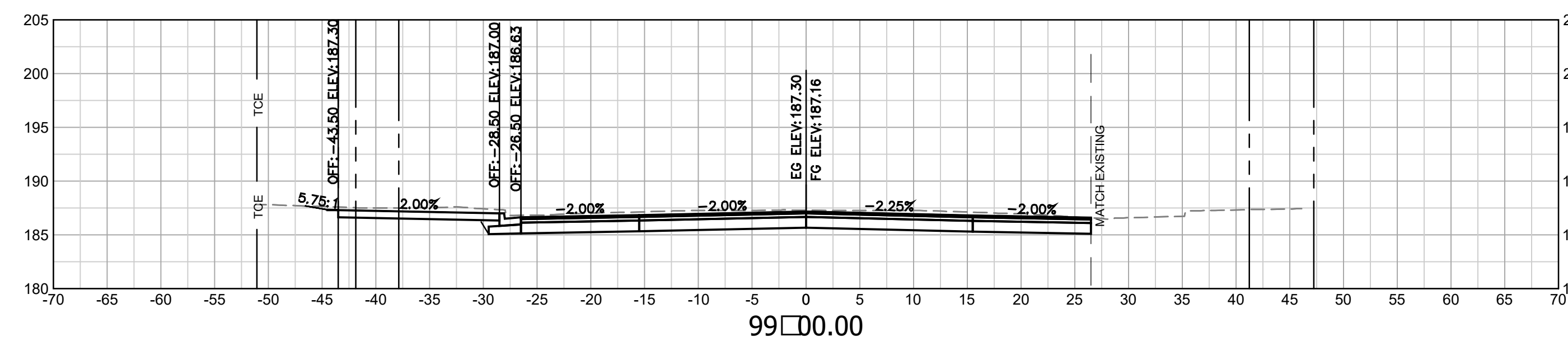
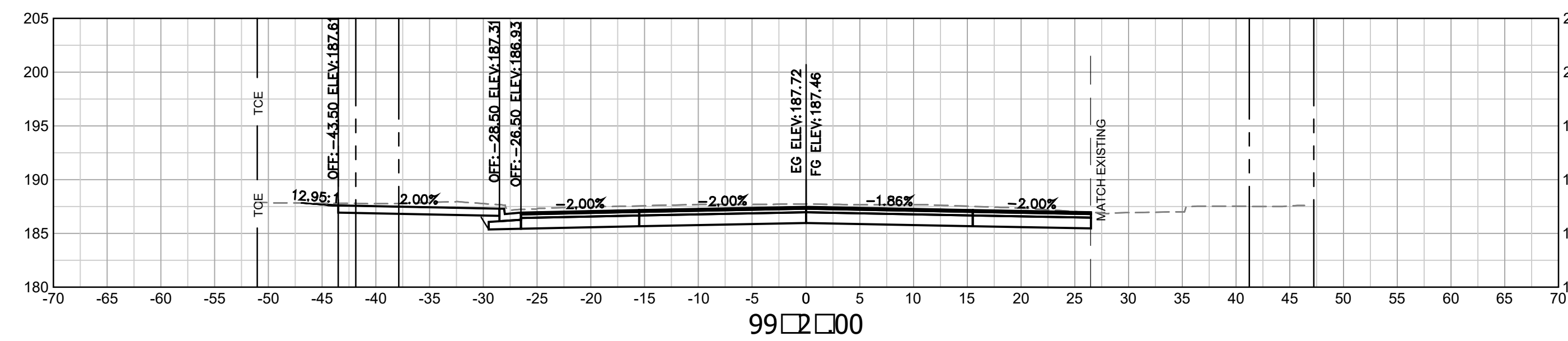
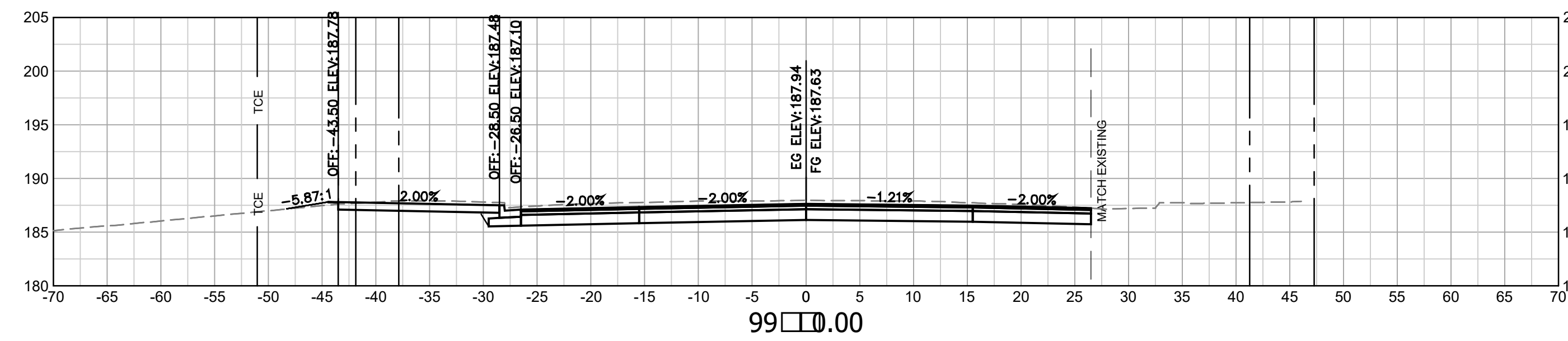
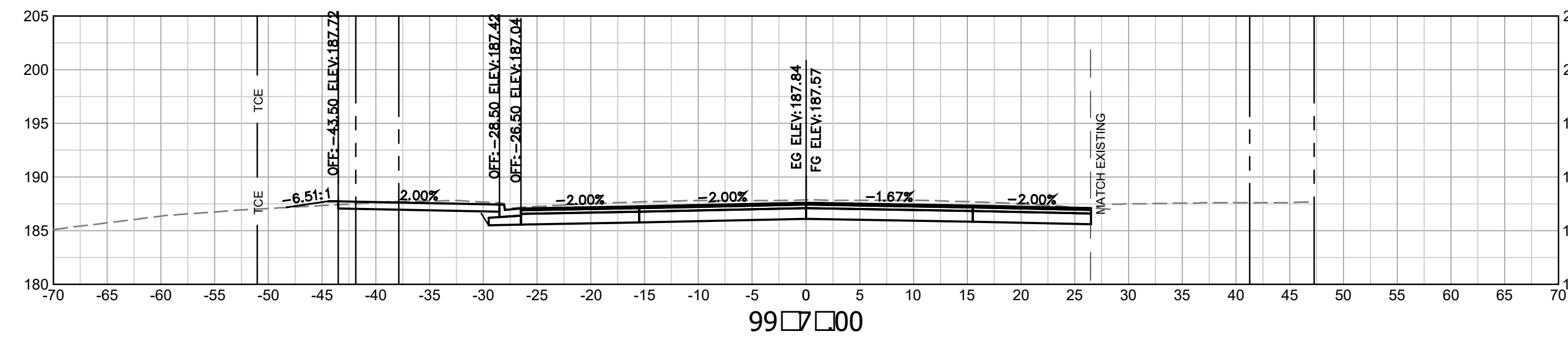
Designed: TEC
 Drawn: PNH
 Checked: EJD
 Miss Utility Transmittal #:

 Filename: 010073-D-5601.dwg
 Path: C:\NVA_009\NVA11010073 Columbia Pike Multimodal\Production\Task
 Design\PlanSheet
 Plotted: September 23, 2022
 Plotted by: Miguel.Tyshing

ARLINGTON COUNTY, VIRGINIA
 DEPARTMENT OF ENVIRONMENTAL SERVICES

ROADWAY CROSS SECTIONS
 COLUMBIA PIKE - ROUTE 244
 COLUMBIA PIKE - MULTIMODAL STREET IMPROVEMENTS
 SEGMENT D
 STA. 97 00 TO STA. 98 05

SCALE: HOR. 1" = 10' VERT. 1" = 10' SHEET: D16.7 of D16.26




LEGEND

| | |
|--|--|
| | EXIST. RIGHT OF WAY |
| | PROP. RIGHT OF WAY |
| | EXIST. PERMANENT EASEMENT |
| | PROP. PERMANENT EASEMENT |
| | EXIST. TEMPORARY CONSTRUCTION EASEMENT |
| | PROP. TEMPORARY CONSTRUCTION EASEMENT |
| | EXIST. MAINTENANCE EASEMENT |
| | PROP. MAINTENANCE EASEMENT |
| | UTIL |
| | PROP. UTILITY EASMENT |
| | EXIST. PARKING LOT LINE |
| | EXIST. BUILDING LINE |

ARLINGTON VIRGINIA
 DEPARTMENT OF ENVIRONMENTAL SERVICES
 Facilities & Engineering Division
 Engineering Bureau
 2100 Clarendon Boulevard, Suite 813
 Arlington, VA 22201
 Phone: 703.228.3629
 Fax: 703.228.3606

Kimley-Horn and Associates, Inc.
 © 2022 KIMLEY-HORN AND ASSOCIATES, INC.
 11400 Commerce Park Drive, Suite 400
 Reston, Virginia 20191
 Phone: 703-874-1500
 Fax: 703-874-1520



Approvals _____ Date _____
 Design Team Engineer Supervisor _____
 Construction Management Supervisor _____
 Water, Sewer, Streets Bureau Chief _____
 Transportation Director _____
 Project Manager _____

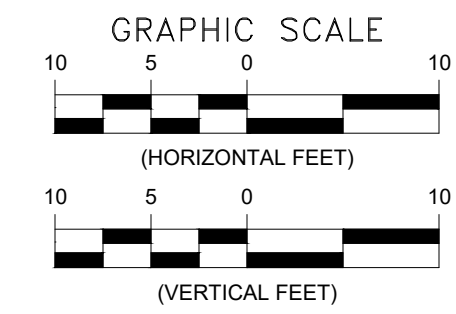
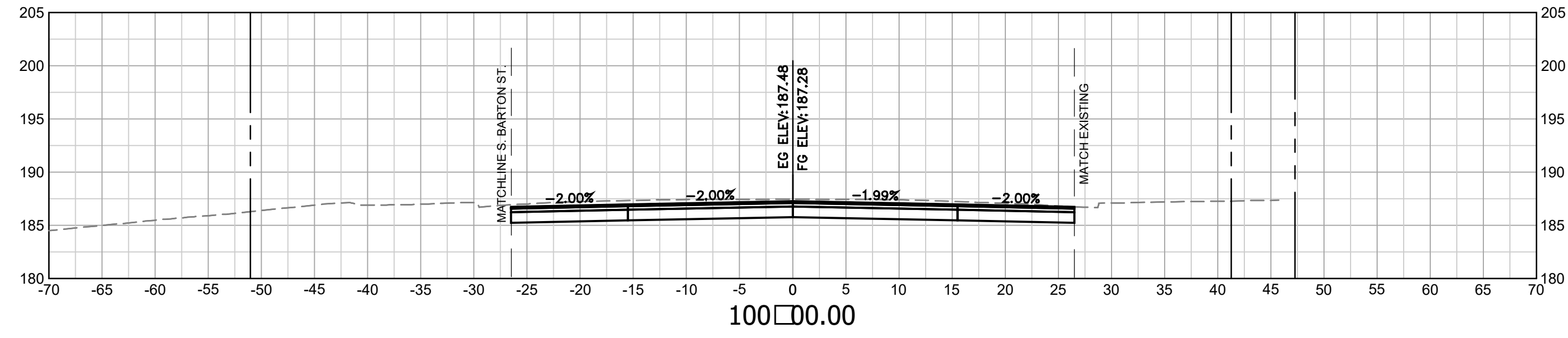
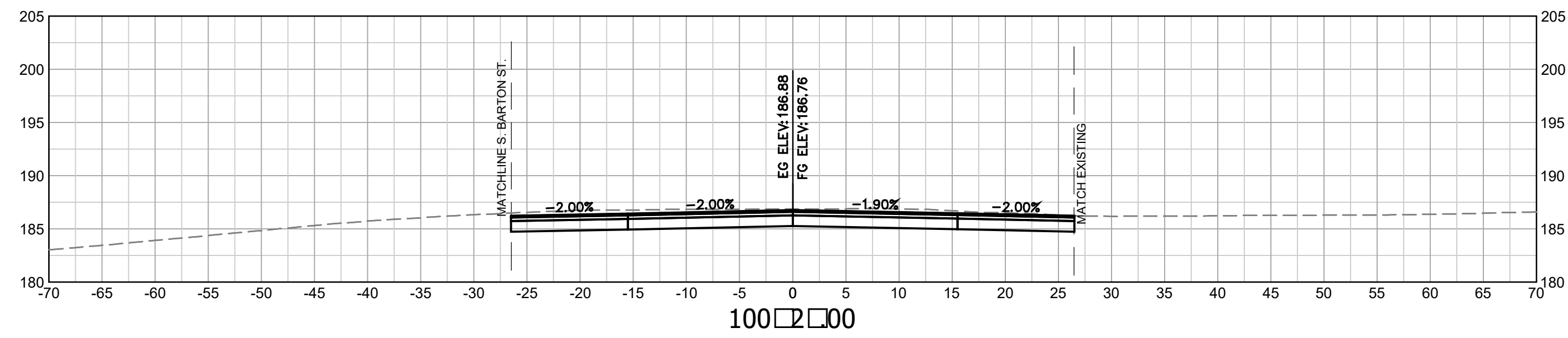
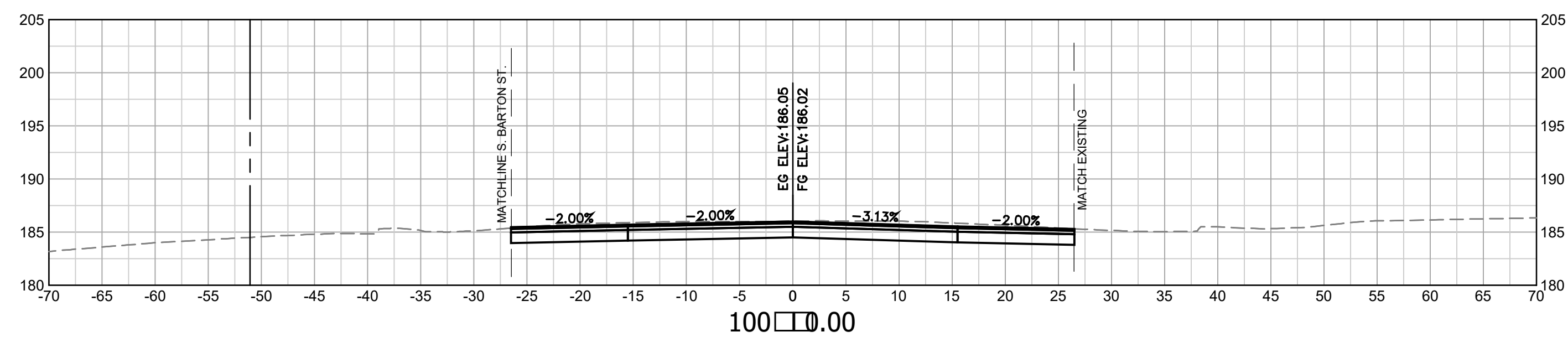
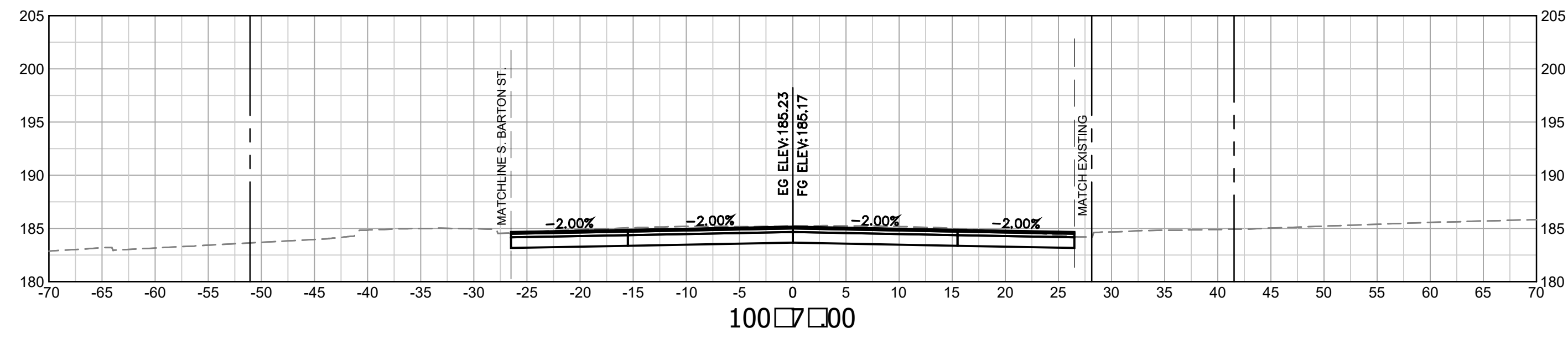
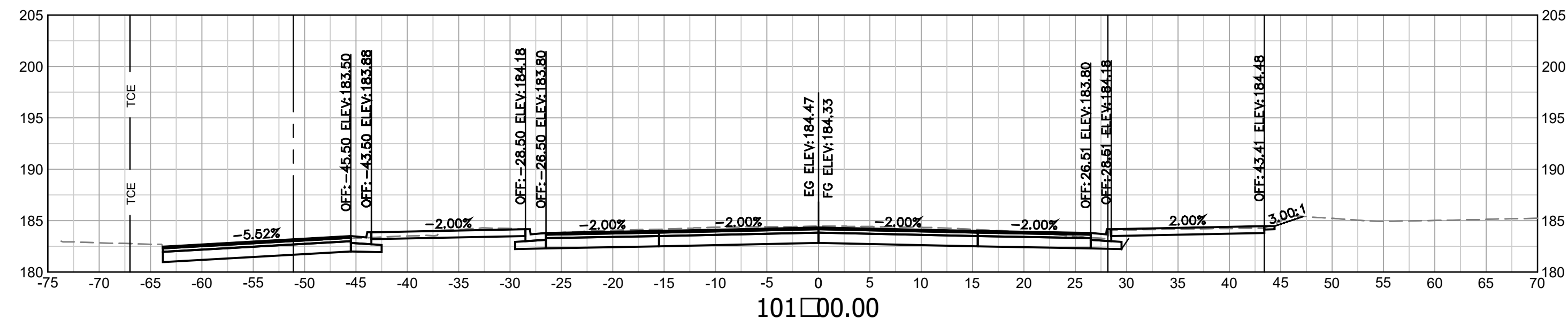
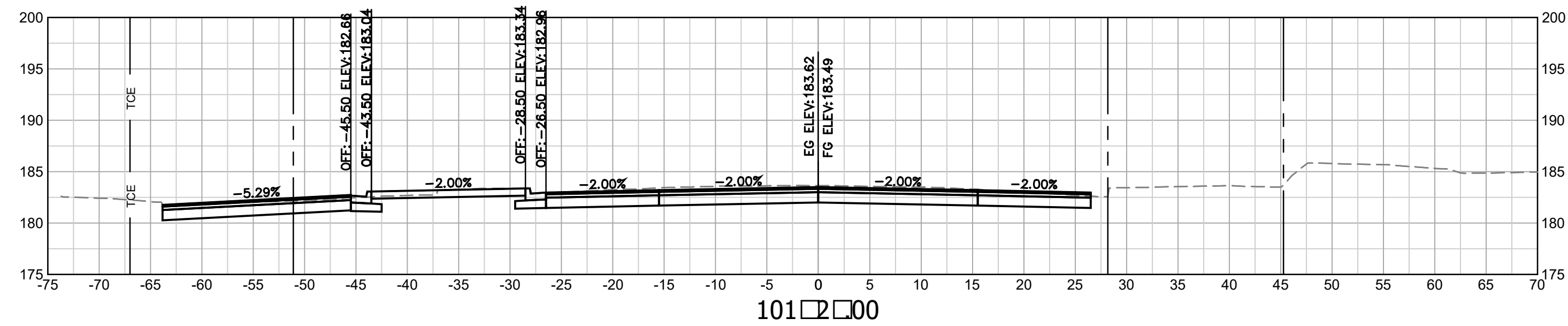
| Revisions | Date |
|-----------|------|
| | |
| | |
| | |
| | |
| | |
| | |
| | |
| | |
| | |
| | |

Designed: TEC
 Drawn: PNH
 Checked: EJD
 Miss Utility Transmittal #:
 Filename: 010073-D-5601.dwg
 Path: C:\NVA_2022\NVA\11010073 Columbia Pike Multimodal\Production\Task
 Design\PlanSheet
 Plotted: September 23, 2022
 Plotted by: Miguel.Tyshing

ARLINGTON COUNTY, VIRGINIA
 DEPARTMENT OF ENVIRONMENTAL SERVICES

**ROADWAY CROSS SECTIONS
 COLUMBIA PIKE - ROUTE 244
 COLUMBIA PIKE - MULTIMODAL STREET IMPROVEMENTS
 SEGMENT D
 STA. 98+50 TO STA. 99+75**

SCALE: HOR. 1" = 10' VERT. 1" = 10' SHEET: D16.8 of D16.26



LEGEND


| | |
|--|--|
| | EXIST. RIGHT OF WAY |
| | PROP. RIGHT OF WAY |
| | EXIST. PERMANENT EASEMENT |
| | PROP. PERMANENT EASEMENT |
| | EXIST. TEMPORARY CONSTRUCTION EASEMENT |
| | PROP. TEMPORARY CONSTRUCTION EASEMENT |
| | EXIST. MAINTENANCE EASEMENT |
| | PROP. MAINTENANCE EASEMENT |
| | PROP. UTILITY EASMENT |
| | EXIST. PARKING LOT LINE |
| | EXIST. BUILDING LINE |



DEPARTMENT OF ENVIRONMENTAL SERVICES

Facilities & Engineering Division
 Engineering Bureau
 2100 Clarendon Boulevard, Suite 813
 Arlington, VA 22201
 Phone: 703.228.3629
 Fax: 703.228.3606

Kimley»Horn
 Kimley-Horn
 and Associates, Inc.
 © 2022 KIMLEY-HORN AND ASSOCIATES, INC.
 11400 Commerce Park Drive, Suite 400
 Reston, Virginia 20191
 Phone: 703-874-1500
 Fax: 703-874-1500



Approvals _____ Date _____

Design Team Engineer Supervisor _____

Construction Management Supervisor _____

Water, Sewer, Streets Bureau Chief _____

Transportation Director _____

Project Manager _____

Revisions _____ Date _____

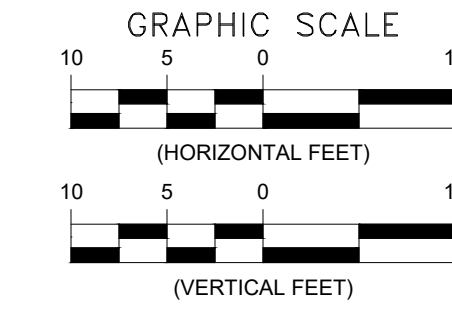
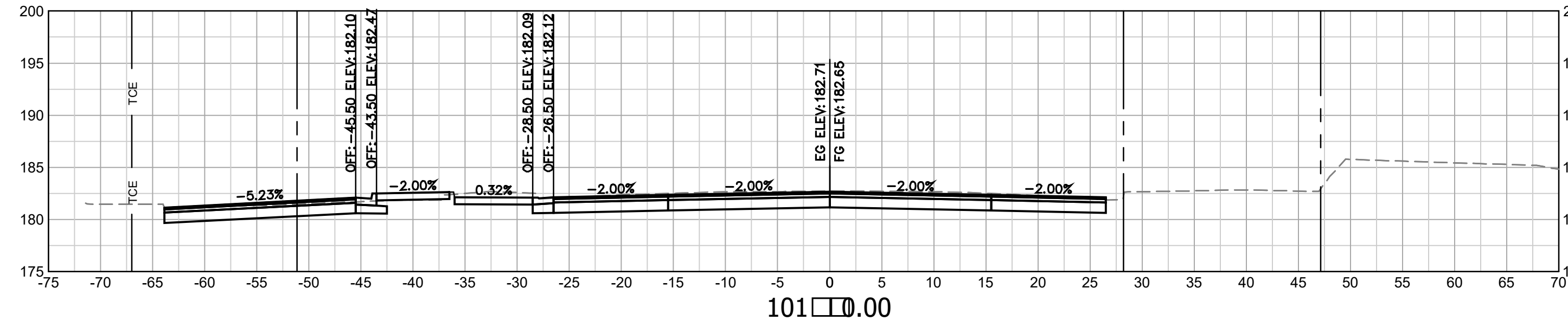
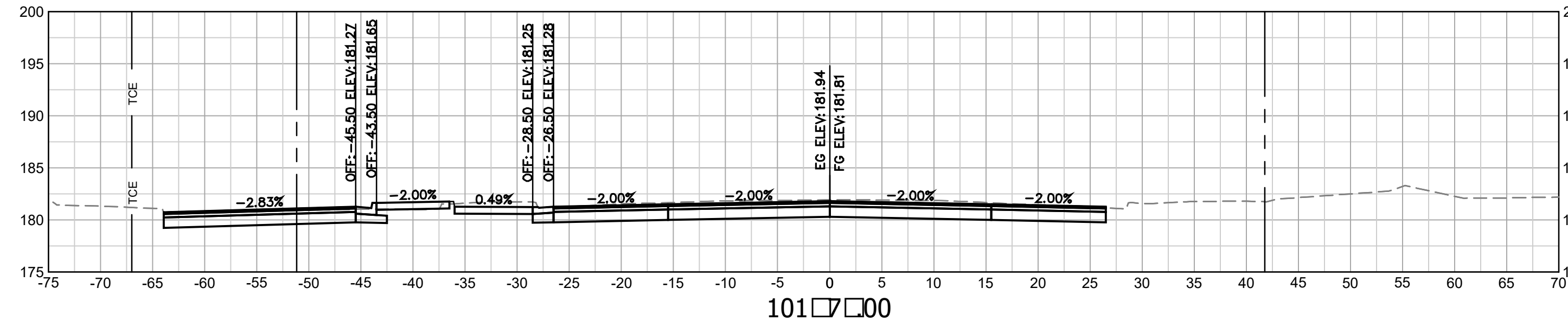
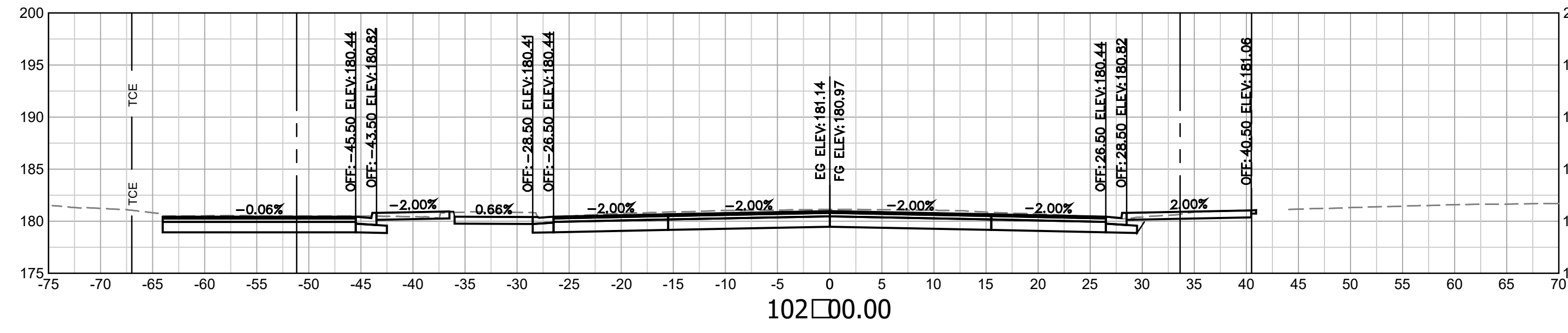
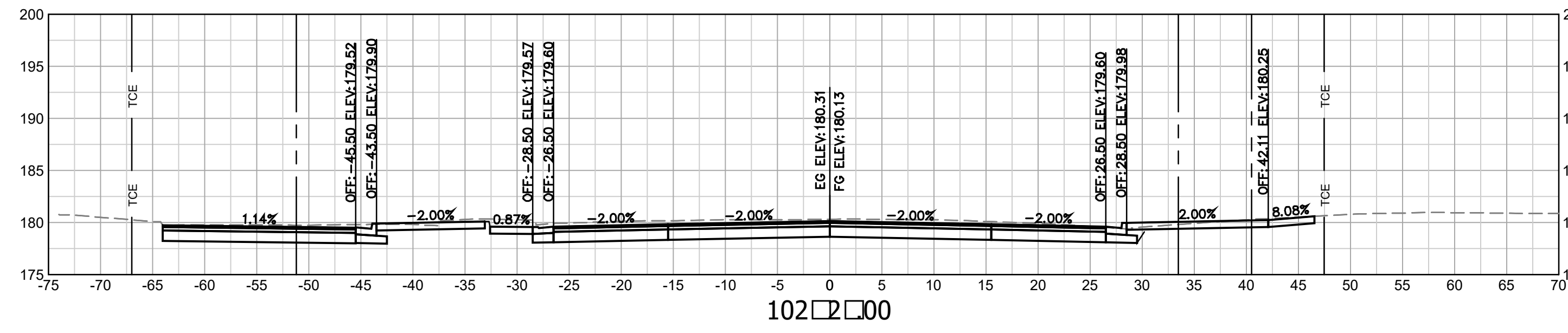
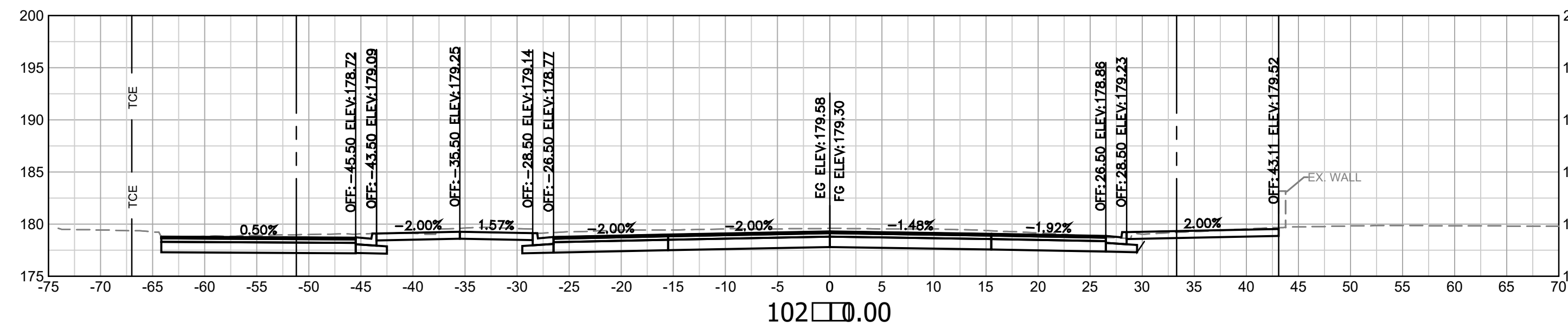
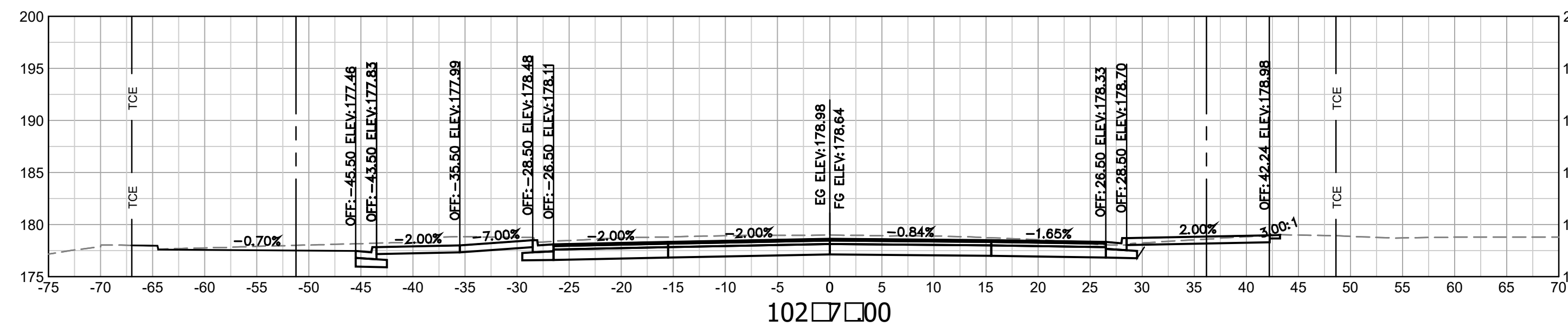
Designed: TEC
 Drawn: PNH
 Checked: EJD
 Miss Utility Transmittal #:

Filename: 010073-D- S601.dwg
 Path: C:\NVA_2020\NVA\10000001 Columbia Pike Multimodal\Production\Task
 Design\PlanSheet
 Plotted: September 23, 2022
 Plotted by: Miguel.Tyshing

ARLINGTON COUNTY, VIRGINIA
 DEPARTMENT OF ENVIRONMENTAL SERVICES

ROADWAY CROSS SECTIONS
 COLUMBIA PIKE - ROUTE 244
 COLUMBIA PIKE - MULTIMODAL STREET IMPROVEMENTS
 SEGMENT D
 STA. 100□00 TO STA. 101□25

| | |
|-------------------------------------|------------------------|
| SCALE: HOR. 1" □ 10' VERT. 1" □ 10' | SHEET: D16.9 of D16.26 |
|-------------------------------------|------------------------|




LEGEND

| | |
|--|--|
| | EXIST. RIGHT OF WAY |
| | PROP. RIGHT OF WAY |
| | EXIST. PERMANENT EASEMENT |
| | PROP. PERMANENT EASEMENT |
| | EXIST. TEMPORARY CONSTRUCTION EASEMENT |
| | PROP. TEMPORARY CONSTRUCTION EASEMENT |
| | EXIST. MAINTENANCE EASEMENT |
| | PROP. MAINTENANCE EASEMENT |
| | PROP. UTILITY EASMENT |
| | EXIST. PARKING LOT LINE |
| | EXIST. BUILDING LINE |

ARLINGTON VIRGINIA
 DEPARTMENT OF ENVIRONMENTAL SERVICES
 Facilities & Engineering Division
 Engineering Bureau
 2100 Clarendon Boulevard, Suite 813
 Arlington, VA 22201
 Phone: 703.228.3629
 Fax: 703.228.3606

Kimley-Horn and Associates, Inc.
 © 2022 KIMLEY-HORN AND ASSOCIATES, INC.
 11400 Commerce Park Drive, Suite 400
 Reston, Virginia 20191
 Phone: 703-874-1500
 Fax: 703-874-1500



Approvals _____ Date _____

Design Team Engineer Supervisor _____

Construction Management Supervisor _____

Water, Sewer, Streets Bureau Chief _____

Transportation Director _____

Project Manager _____

| Revisions | Date |
|-----------|------|
| | |
| | |
| | |
| | |
| | |
| | |
| | |
| | |
| | |
| | |

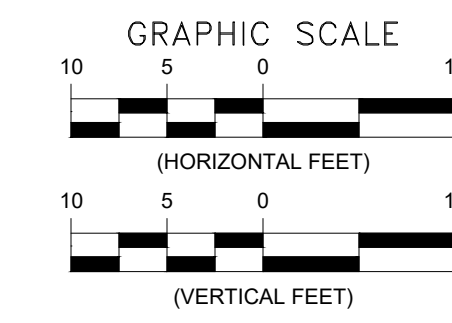
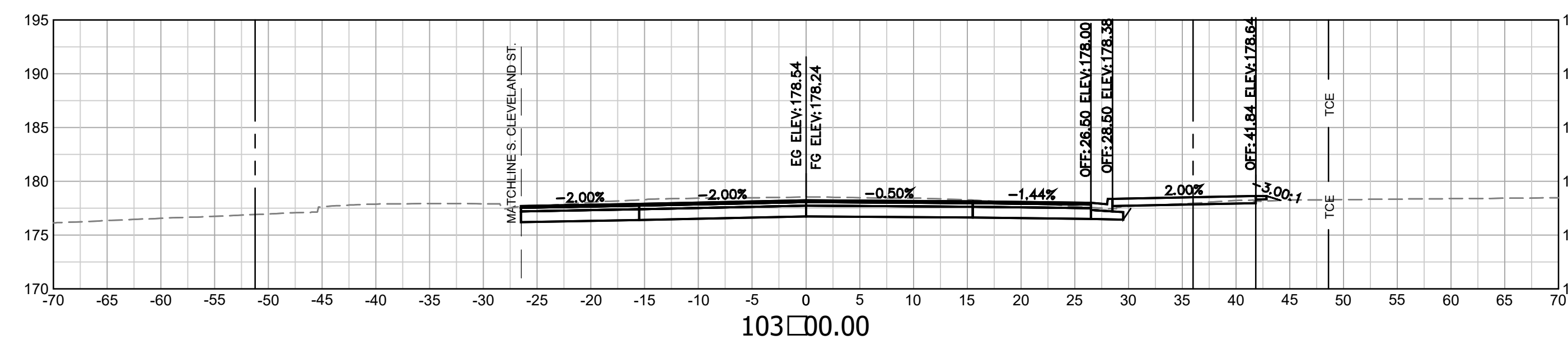
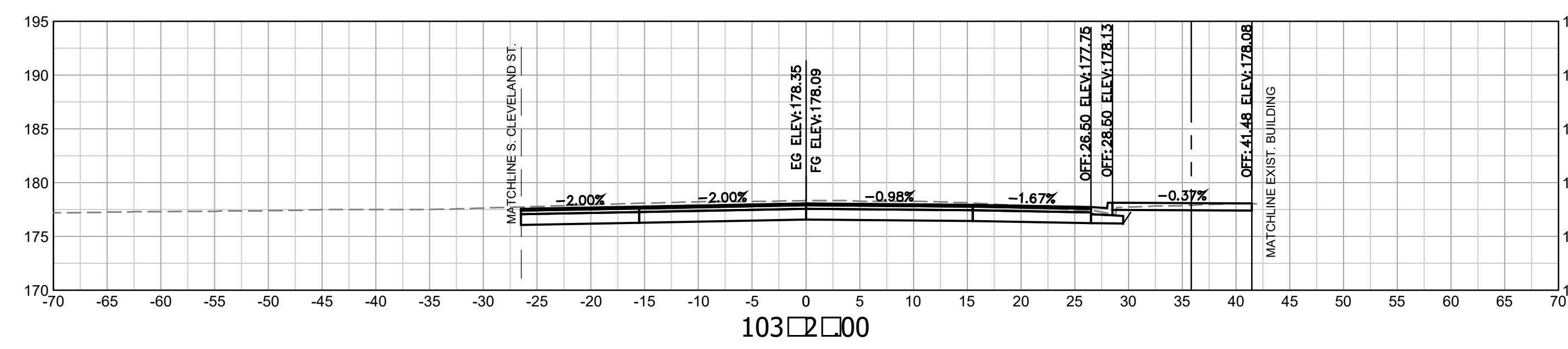
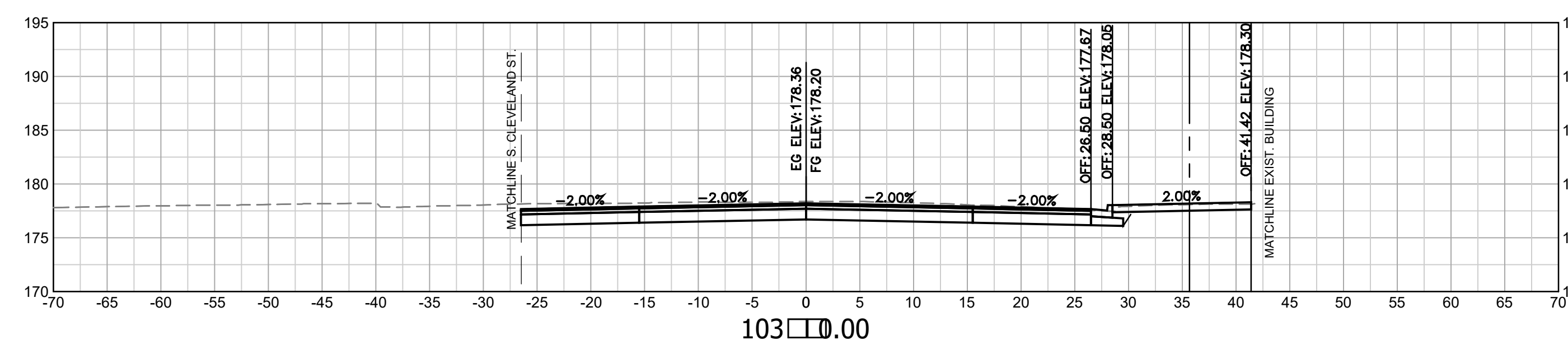
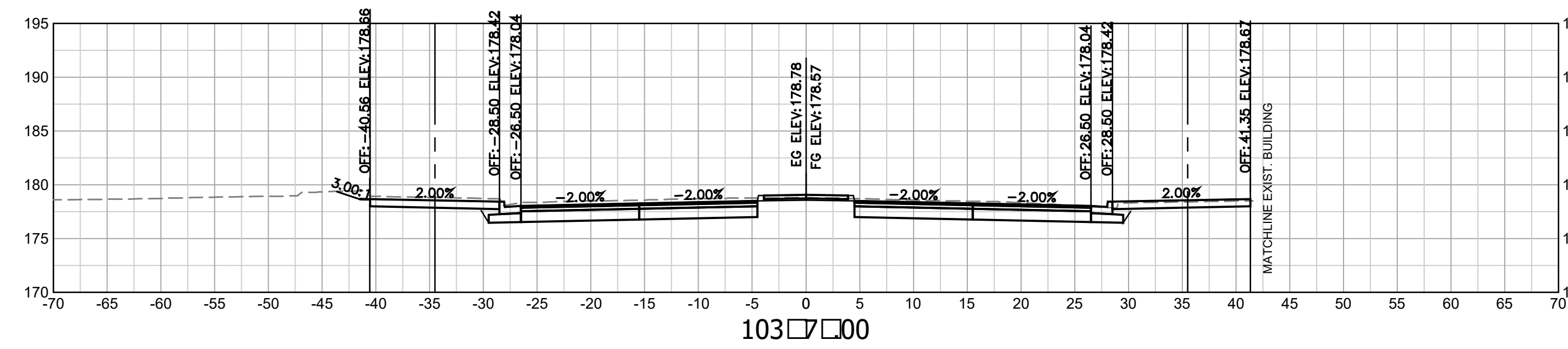
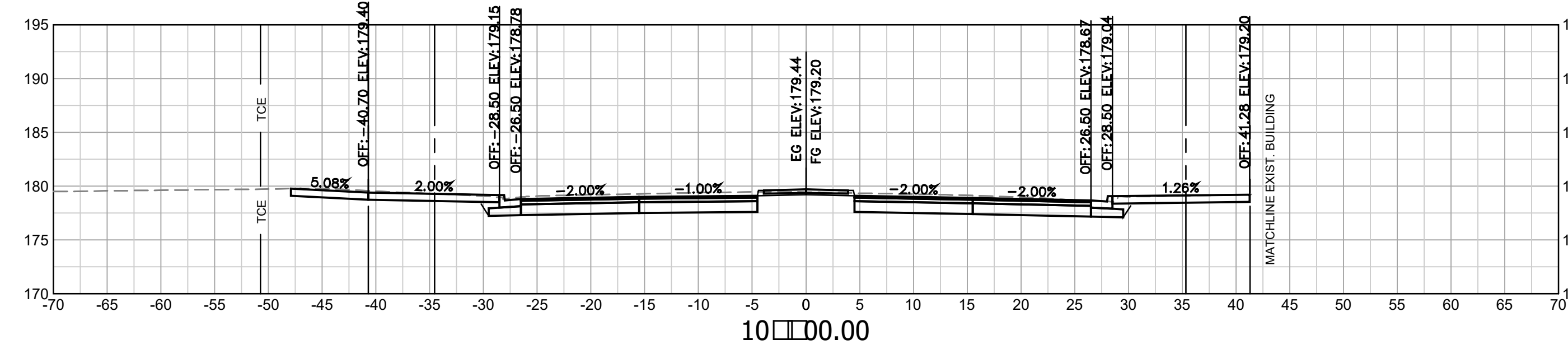
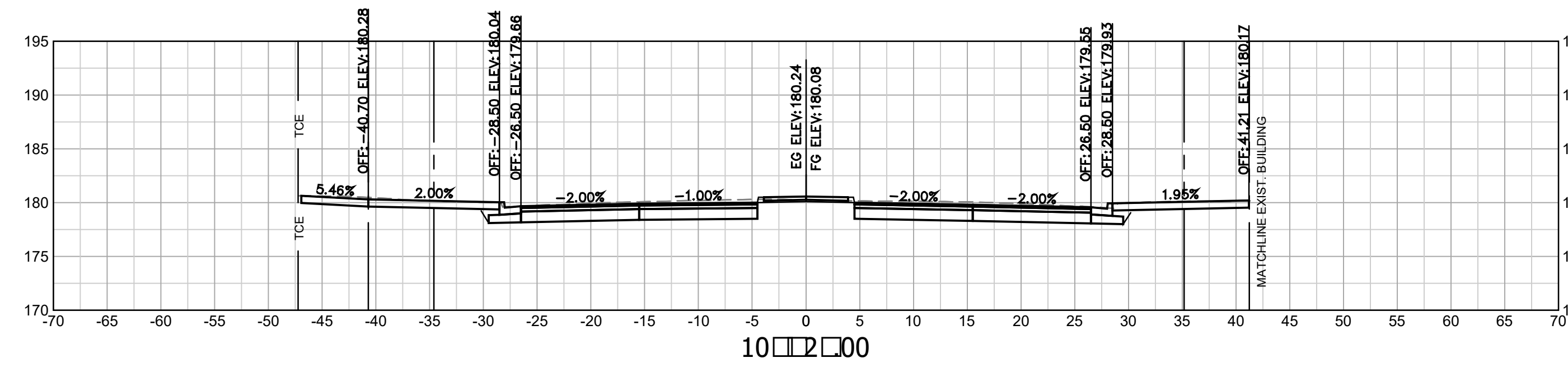
Designed: TEC
 Drawn: PNH
 Checked: EJD
 Miss Utility Transmittal #:

Filename: 010073-D-S601.dwg
 Path: C:\Users\PNH\OneDrive\Documents\Projects\010073-D-S601\010073-D-S601.dwg
 Plotted: September 23, 2022
 Plotted by: Miguel.Tyshing

ARLINGTON COUNTY, VIRGINIA
 DEPARTMENT OF ENVIRONMENTAL SERVICES

ROADWAY CROSS SECTIONS
 COLUMBIA PIKE - ROUTE 244
 COLUMBIA PIKE - MULTIMODAL STREET IMPROVEMENTS
 SEGMENT D
 STA. 101+50 TO STA. 102+75

SCALE: HOR. 1" = 10' VERT. 1" = 10' SHEET: D16.10 of D16.26




LEGEND

| | |
|---------------|--|
| --- | EXIST. RIGHT OF WAY |
| --- | PROP. RIGHT OF WAY |
| --- | EXIST. PERMANENT EASEMENT |
| --- | PROP. PERMANENT EASEMENT |
| TCE --- TCE | EXIST. TEMPORARY CONSTRUCTION EASEMENT |
| TCE --- TCE | PROP. TEMPORARY CONSTRUCTION EASEMENT |
| MNTC --- MNTC | EXIST. MAINTENANCE EASEMENT |
| MNTC --- MNTC | PROP. MAINTENANCE EASEMENT |
| UTIL --- UTIL | PROP. UTILITY EASEMENT |
| --- | EXIST. PARKING LOT LINE |
| --- | EXIST. BUILDING LINE |

ARLINGTON VIRGINIA
 DEPARTMENT OF ENVIRONMENTAL SERVICES
 Facilities & Engineering Division
 Engineering Bureau
 2100 Clarendon Boulevard, Suite 813
 Arlington, VA 22201
 Phone: 703.228.3629
 Fax: 703.228.3606

Kimley-Horn and Associates, Inc.
 © 2022 KIMLEY-HORN AND ASSOCIATES, INC.
 11400 Commerce Park Drive, Suite 400
 Reston, Virginia 20191
 Phone: 703-874-1500
 Fax: 703-874-1500



Approvals _____ Date _____
 Design Team Engineer Supervisor _____
 Construction Management Supervisor _____
 Water, Sewer, Streets Bureau Chief _____
 Transportation Director _____
 Project Manager _____

| Revisions | Date |
|-----------|------|
| | |
| | |
| | |
| | |
| | |
| | |
| | |
| | |
| | |
| | |

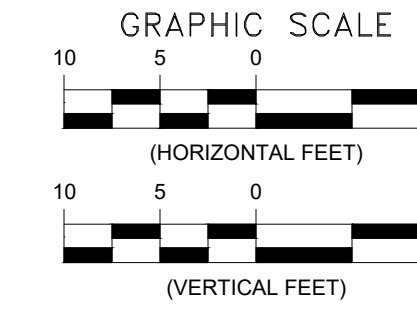
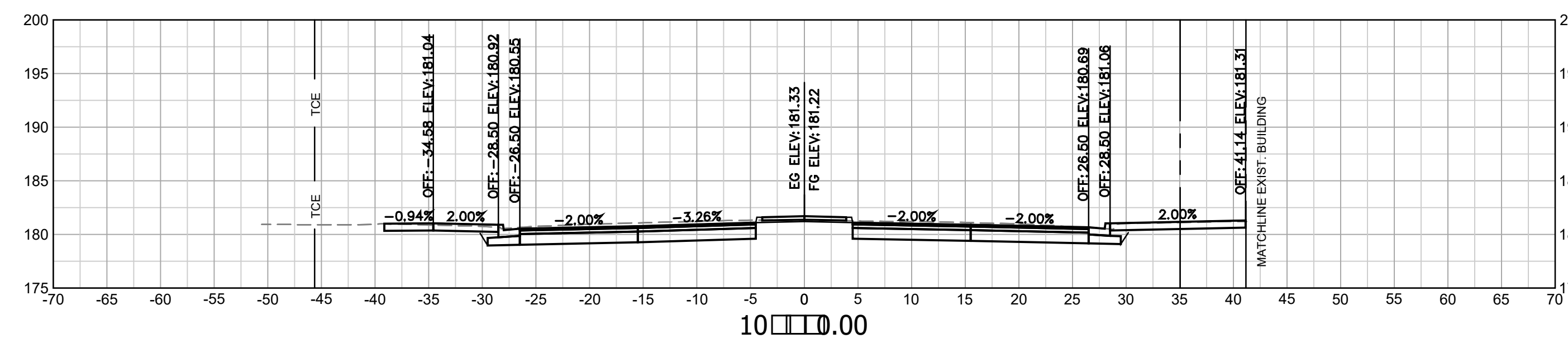
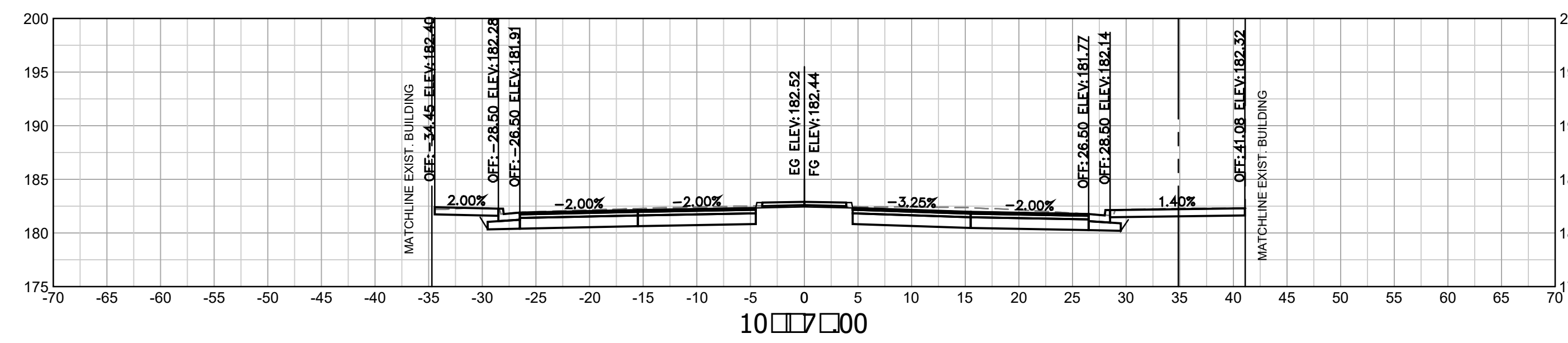
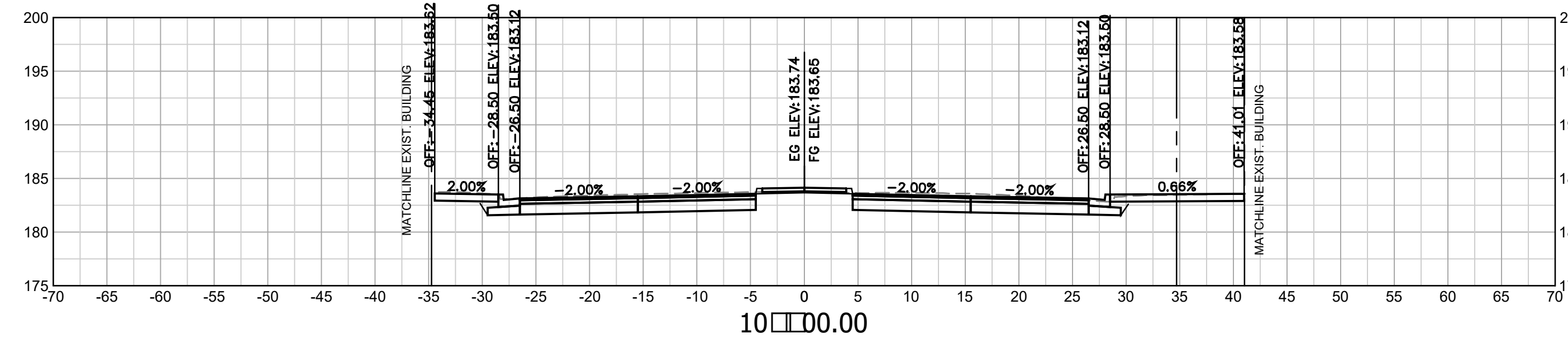
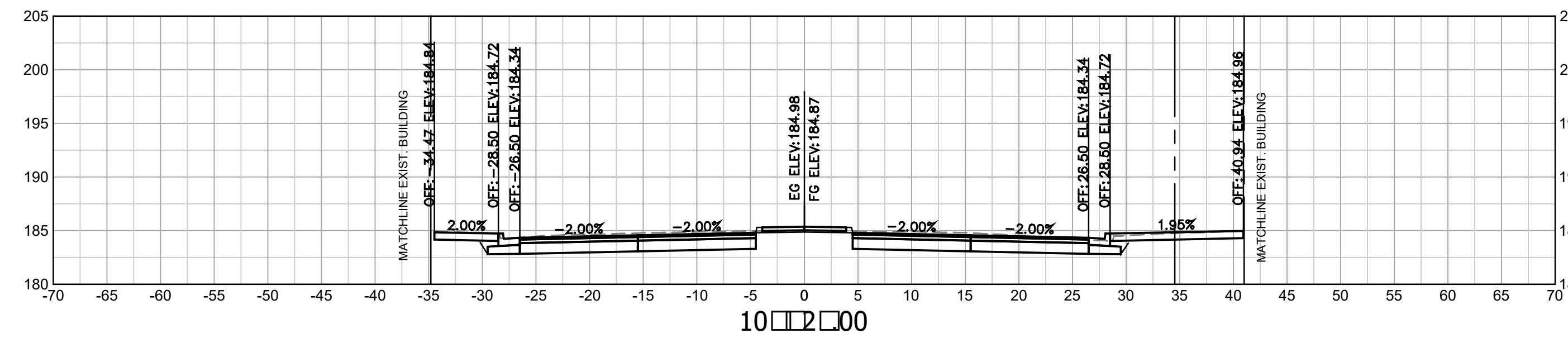
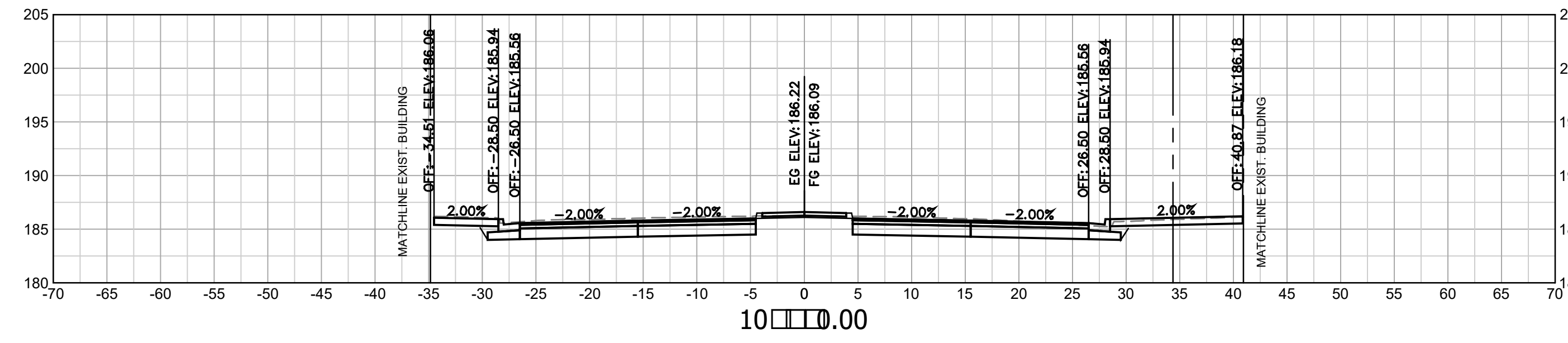
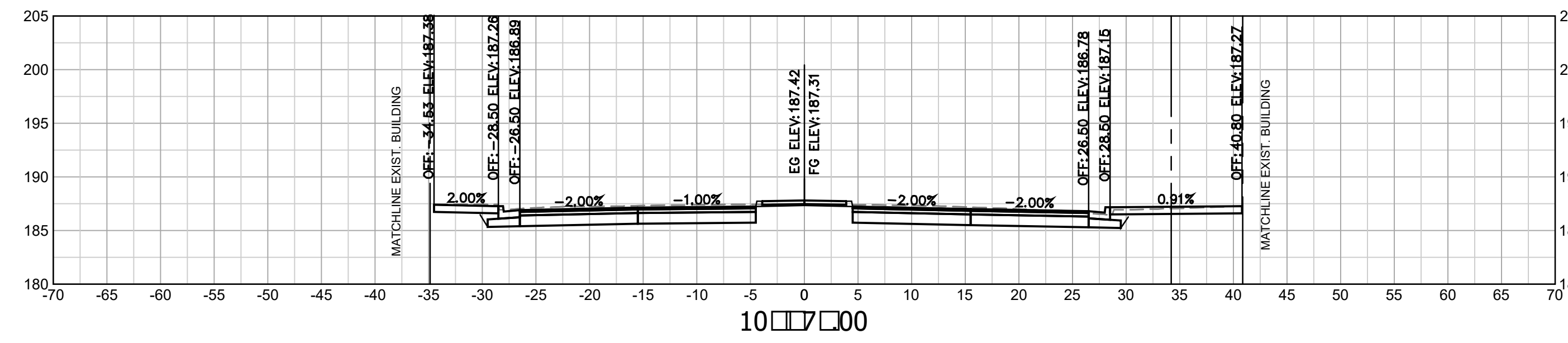
Designed: TEC
 Drawn: PNH
 Checked: EJD
 Miss Utility Transmittal #:

Filename: 010073-D-3601.dwg
 Path: L:\VA_A\2022\103200\103200.dwg
 Plotted: September 23, 2022
 Plotted by: Miguel.Tyshing

ARLINGTON COUNTY, VIRGINIA
 DEPARTMENT OF ENVIRONMENTAL SERVICES


ROADWAY CROSS SECTIONS
 COLUMBIA PIKE - ROUTE 244
 COLUMBIA PIKE - MULTIMODAL STREET IMPROVEMENTS
 SEGMENT D
 STA. 103+00 TO STA. 104+25

| | |
|-------------------------------------|-------------------------|
| SCALE: HOR. 1" = 10' VERT. 1" = 10' | SHEET: D16.11 of D16.26 |
|-------------------------------------|-------------------------|



LEGEND

| | |
|------|--|
| --- | EXIST. RIGHT OF WAY |
| --- | PROP. RIGHT OF WAY |
| --- | EXIST. PERMANENT EASEMENT |
| --- | PROP. PERMANENT EASEMENT |
| TCE | EXIST. TEMPORARY CONSTRUCTION EASEMENT |
| TCE | PROP. TEMPORARY CONSTRUCTION EASEMENT |
| MNTC | EXIST. MAINTENANCE EASEMENT |
| MNTC | PROP. MAINTENANCE EASEMENT |
| UTIL | PROP. UTILITY EASMENT |
| --- | EXIST. PARKING LOT LINE |
| --- | EXIST. BUILDING LINE |



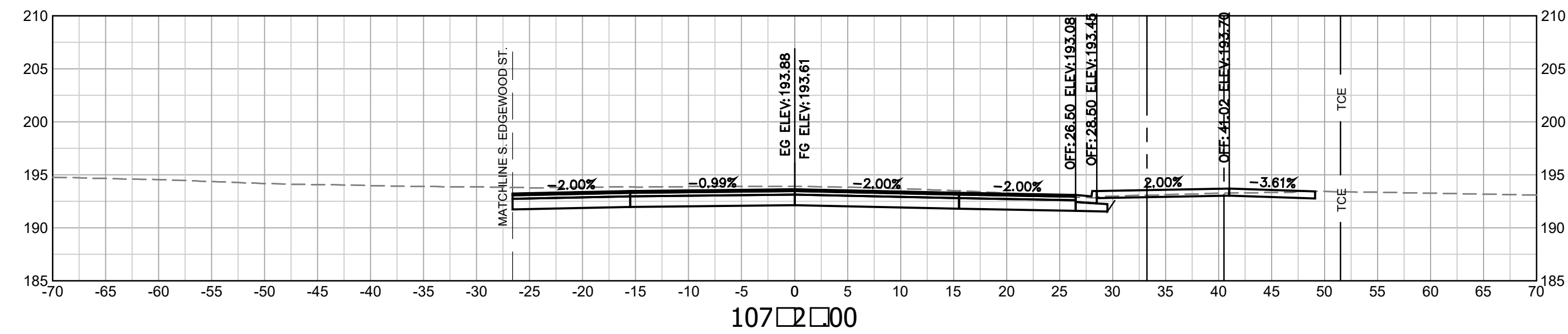
| | |
|------------------------------------|------|
| Approvals | Date |
| Design Team Engineer Supervisor | |
| Construction Management Supervisor | |
| Water, Sewer, Streets Bureau Chief | |
| Transportation Director | |
| Project Manager | |
| Revisions | Date |
| | |
| | |
| | |
| | |
| | |
| | |
| | |
| | |
| Designed: TEC | |
| Drawn: PNH | |
| Checked: EJD | |
| Miss Utility Transmittal #: | |

Filename: 010073-D--S601.dwg
 Path: C:\Users\PNH\OneDrive\Documents\Projects\101700\101700.dwg
 Plotted: September 23, 2022
 Plotted by: Miguel.Tyshing

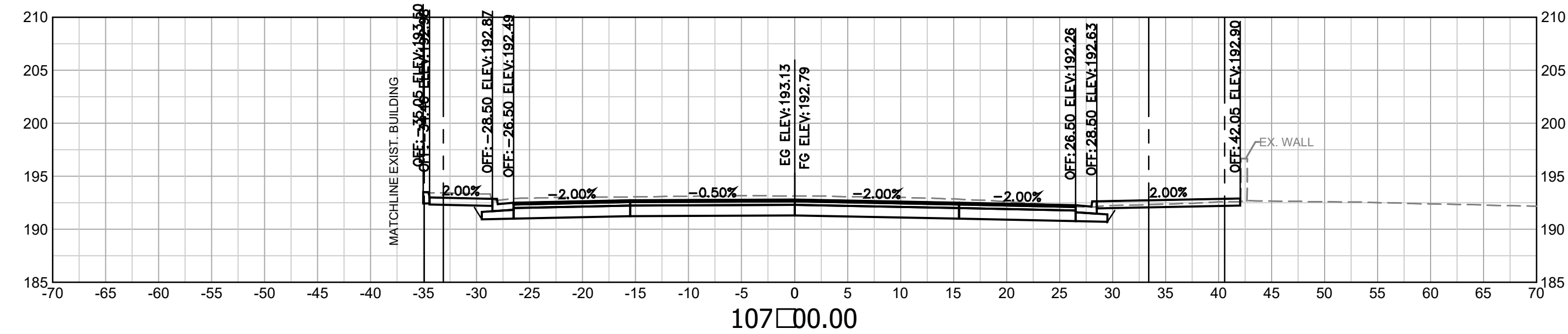
ARLINGTON COUNTY, VIRGINIA
 DEPARTMENT OF ENVIRONMENTAL SERVICES

ROADWAY CROSS SECTIONS
COLUMBIA PIKE - ROUTE 244
COLUMBIA PIKE - MULTIMODAL STREET IMPROVEMENTS
 SEGMENT D
 STA. 104+50 TO STA. 105+75

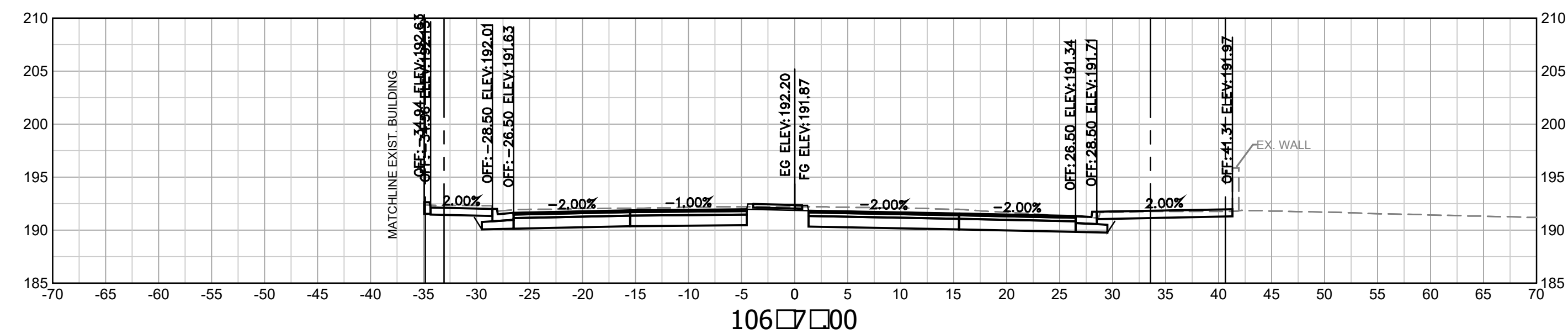
| | | | |
|--------|------------------------------|--------|------------------|
| SCALE: | HOR. 1" = 10' VERT. 1" = 10' | SHEET: | D16.12 of D16.26 |
|--------|------------------------------|--------|------------------|



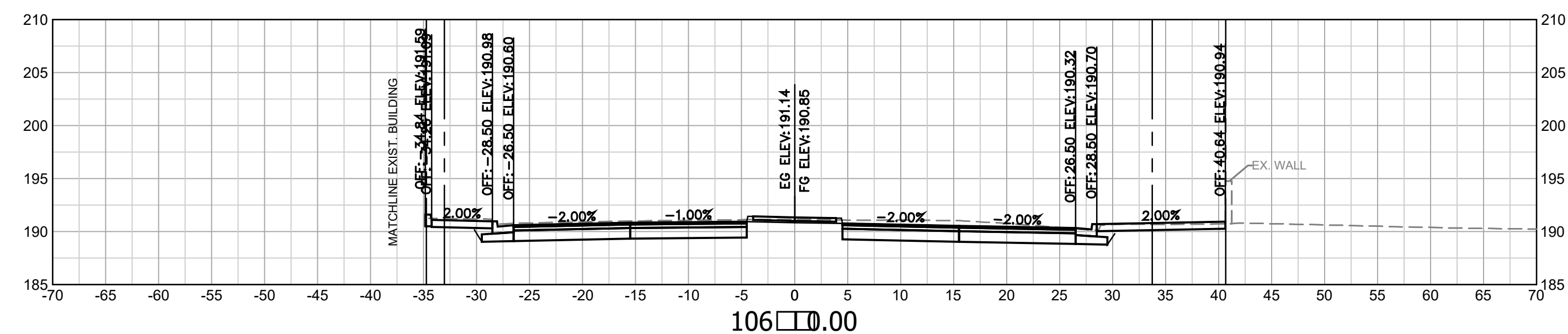
107+25.00



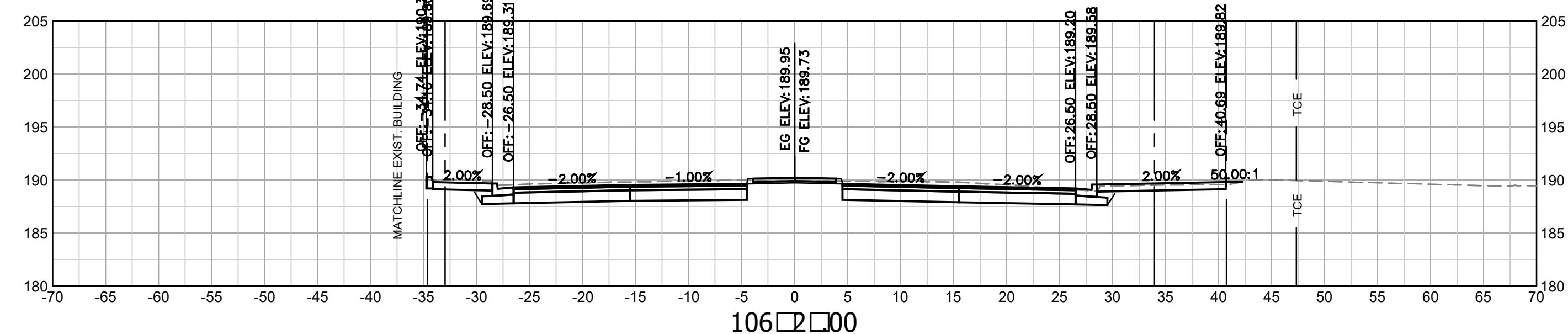
107+00.00



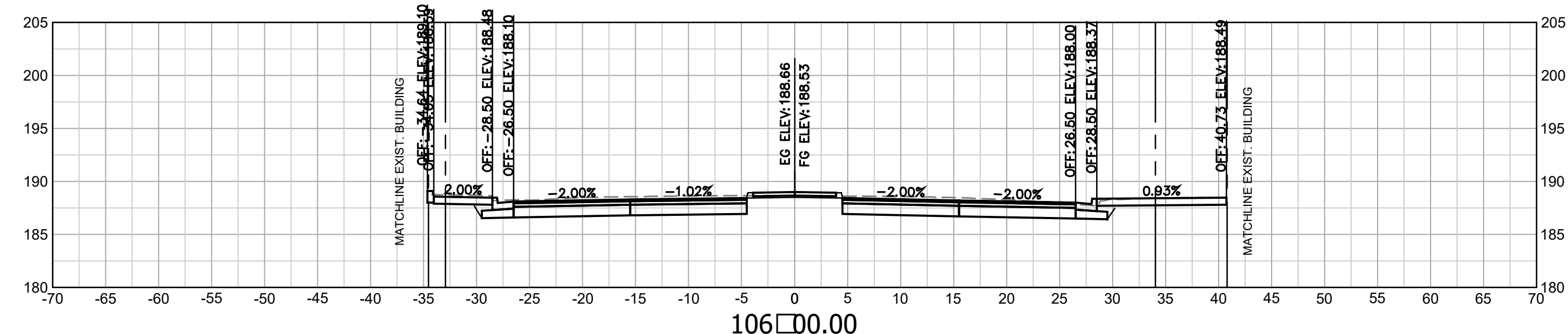
106+75.00



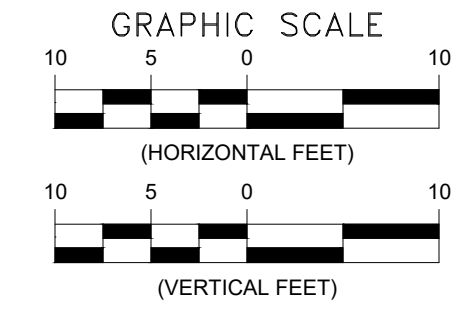
106+50.00



106+25.00



106+00.00




LEGEND

| | |
|--|--|
| | EXIST. RIGHT OF WAY |
| | PROP. RIGHT OF WAY |
| | EXIST. PERMANENT EASEMENT |
| | PROP. PERMANENT EASEMENT |
| | EXIST. TEMPORARY CONSTRUCTION EASEMENT |
| | PROP. TEMPORARY CONSTRUCTION EASEMENT |
| | EXIST. MAINTENANCE EASEMENT |
| | PROP. MAINTENANCE EASEMENT |
| | EXIST. UTILITY EASMENT |
| | PROP. UTILITY EASMENT |
| | EXIST. PARKING LOT LINE |
| | EXIST. BUILDING LINE |

ARLINGTON VIRGINIA
 DEPARTMENT OF ENVIRONMENTAL SERVICES
 Facilities & Engineering Division
 Engineering Bureau
 2100 Clarendon Boulevard, Suite 813
 Arlington, VA 22201
 Phone: 703.228.3629
 Fax: 703.228.3606

Kimley-Horn and Associates, Inc.
 © 2022 KIMLEY-HORN AND ASSOCIATES, INC.
 11400 Commerce Park Drive, Suite 400
 Reston, Virginia 20191
 Phone: 703-874-1500
 Fax: 703-874-1500



| | |
|------------------------------------|------|
| Seal | |
| Approvals | Date |
| Design Team Engineer Supervisor | |
| Construction Management Supervisor | |
| Water, Sewer, Streets Bureau Chief | |
| Transportation Director | |
| Project Manager | |
| Revisions | Date |
| | |
| | |
| | |
| | |
| | |
| | |
| | |
| | |

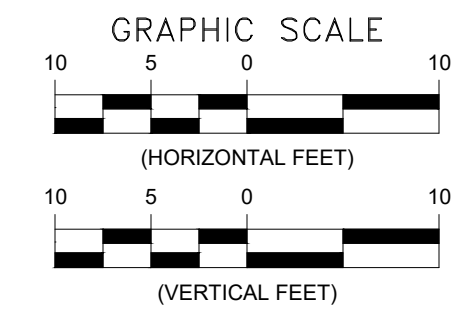
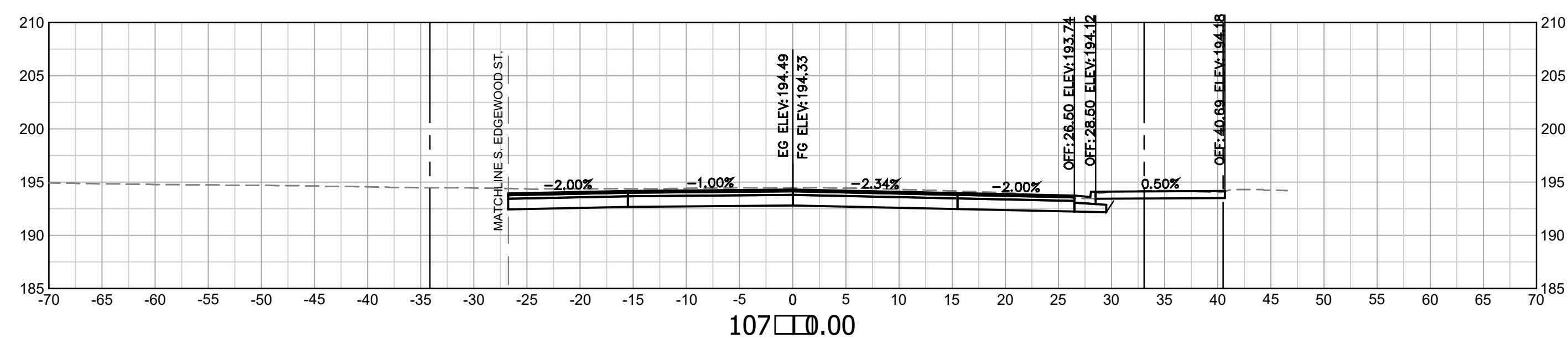
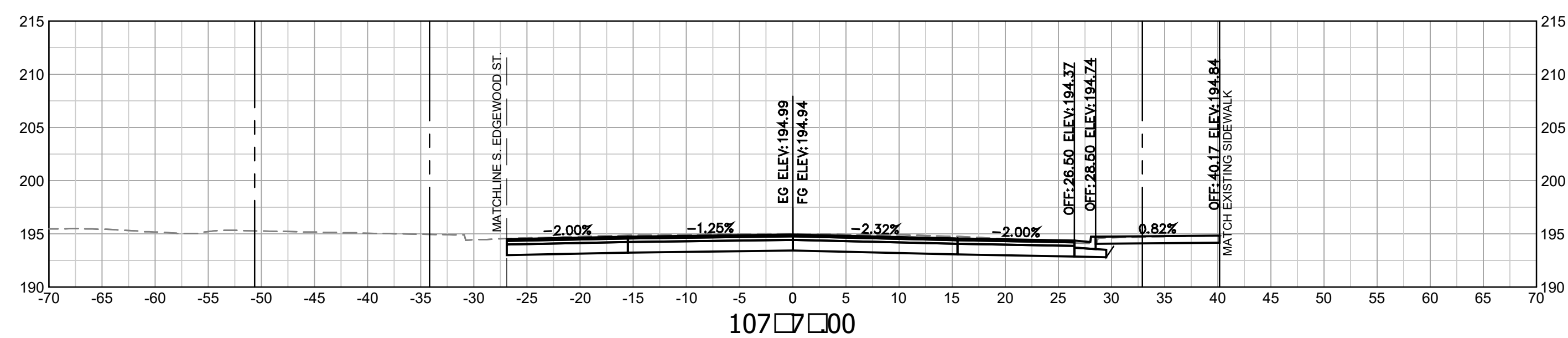
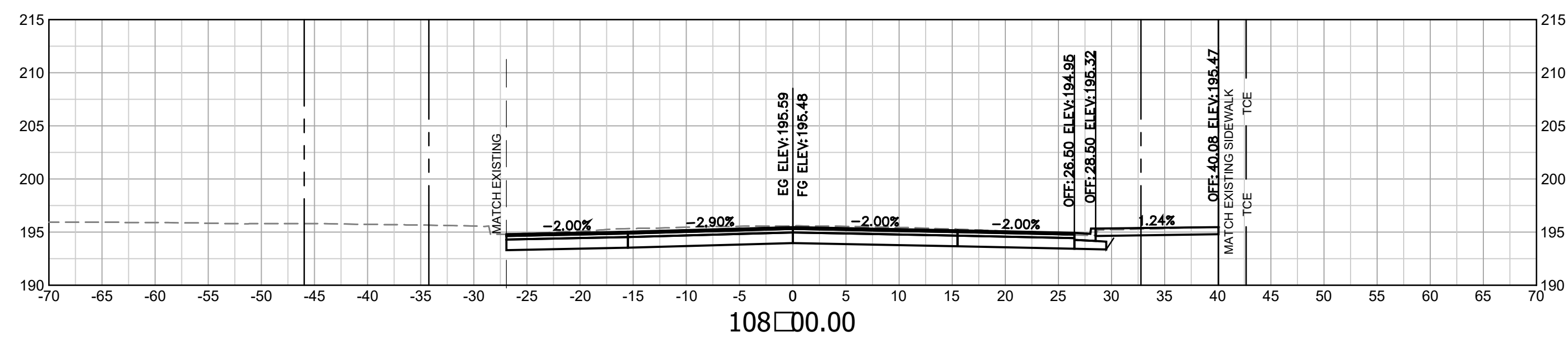
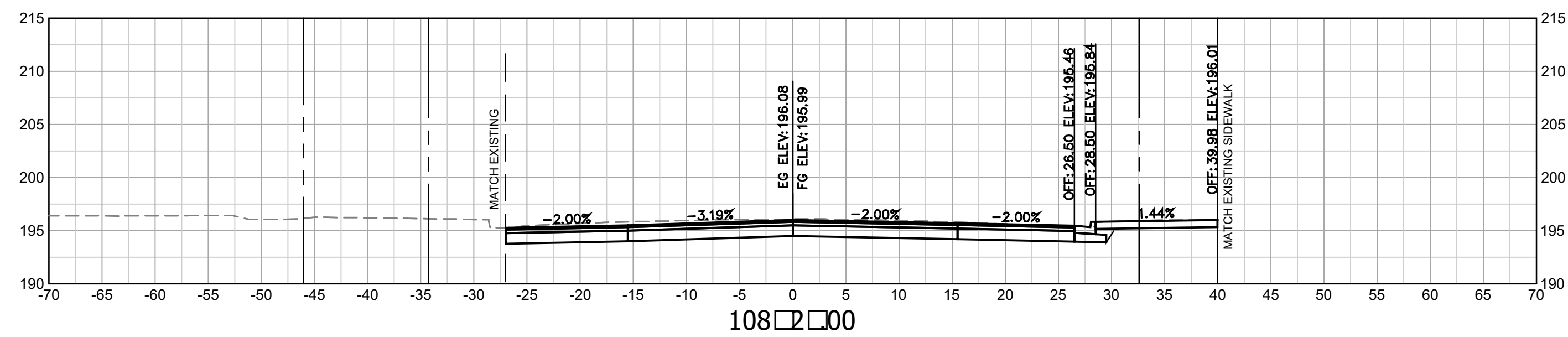
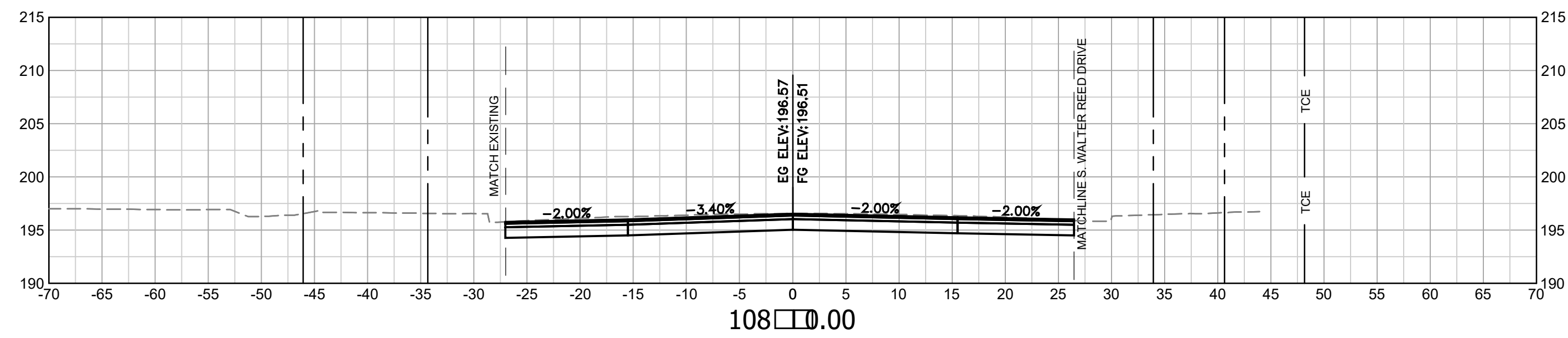
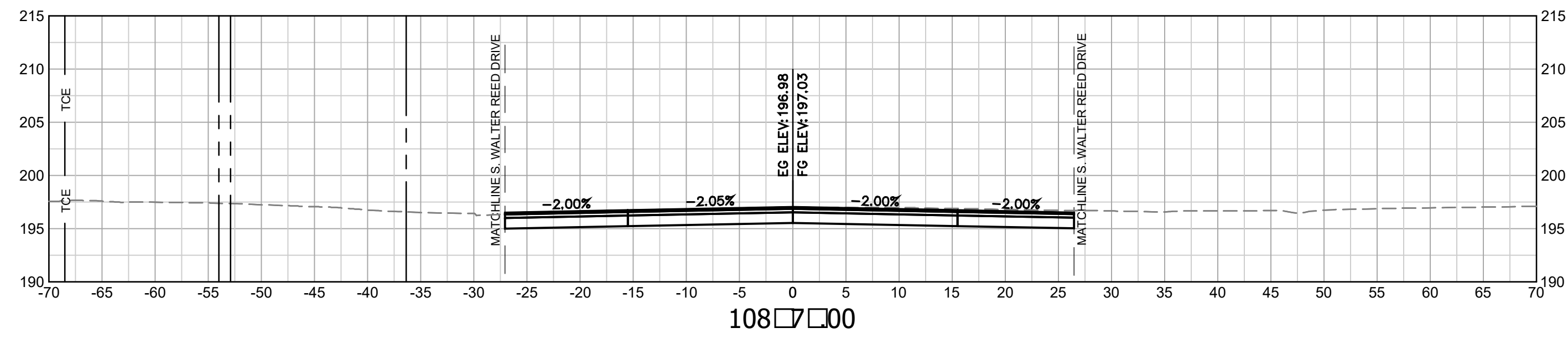
Designed: TEC
 Drawn: PNH
 Checked: EJD
 Miss Utility Transmittal #:

Filename: 010073-D-3601.dwg
 Path: C:\Users\jbell\OneDrive\Documents\Projects\107+25-1099\Design\PlanSheet
 Plotted: September 23, 2022
 Plotted by: Miguel.Tyshing

ARLINGTON COUNTY, VIRGINIA
 DEPARTMENT OF ENVIRONMENTAL SERVICES


**ROADWAY CROSS SECTIONS
 COLUMBIA PIKE - ROUTE 244
 COLUMBIA PIKE - MULTIMODAL STREET IMPROVEMENTS
 SEGMENT D
 STA. 106+00 TO STA. 107+25**

| | |
|-------------------------------------|-------------------------|
| SCALE: HOR. 1" = 10' VERT. 1" = 10' | SHEET: D16.13 of D16.26 |
|-------------------------------------|-------------------------|



LEGEND

| | |
|--|--|
| | EXIST. RIGHT OF WAY |
| | PROP. RIGHT OF WAY |
| | EXIST. PERMANENT EASEMENT |
| | PROP. PERMANENT EASEMENT |
| | EXIST. TEMPORARY CONSTRUCTION EASEMENT |
| | PROP. TEMPORARY CONSTRUCTION EASEMENT |
| | EXIST. MAINTENANCE EASEMENT |
| | PROP. MAINTENANCE EASEMENT |
| | PROP. UTILITY EASMENT |
| | EXIST. PARKING LOT LINE |
| | EXIST. BUILDING LINE |



| | |
|------------------------------------|------|
| Approvals | Date |
| Design Team Engineer Supervisor | |
| Construction Management Supervisor | |
| Water, Sewer, Streets Bureau Chief | |
| Transportation Director | |
| Project Manager | |
| Revisions | Date |
| | |
| | |
| | |
| | |
| | |
| | |
| | |
| | |
| | |

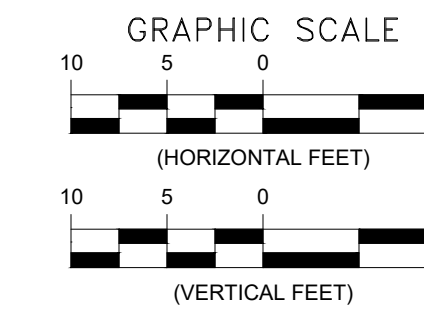
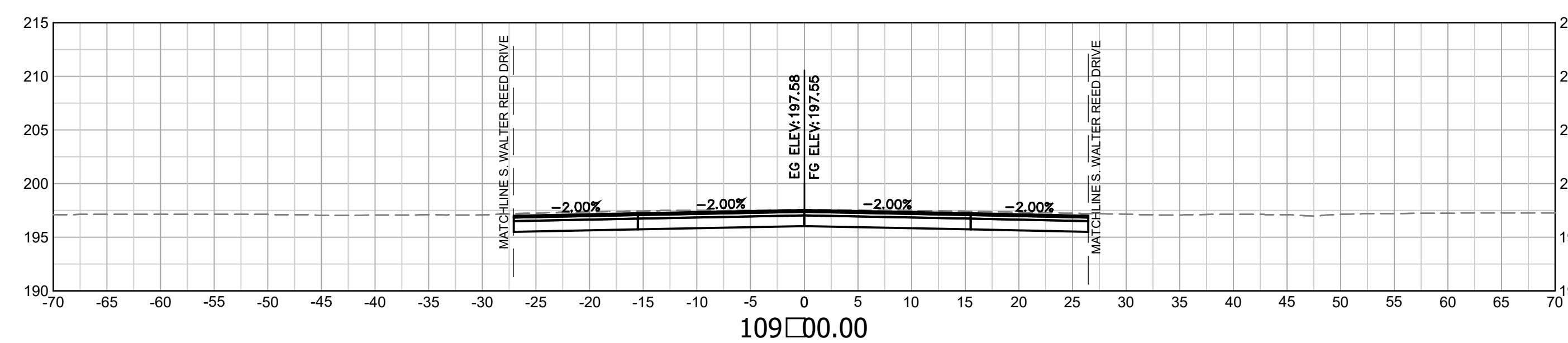
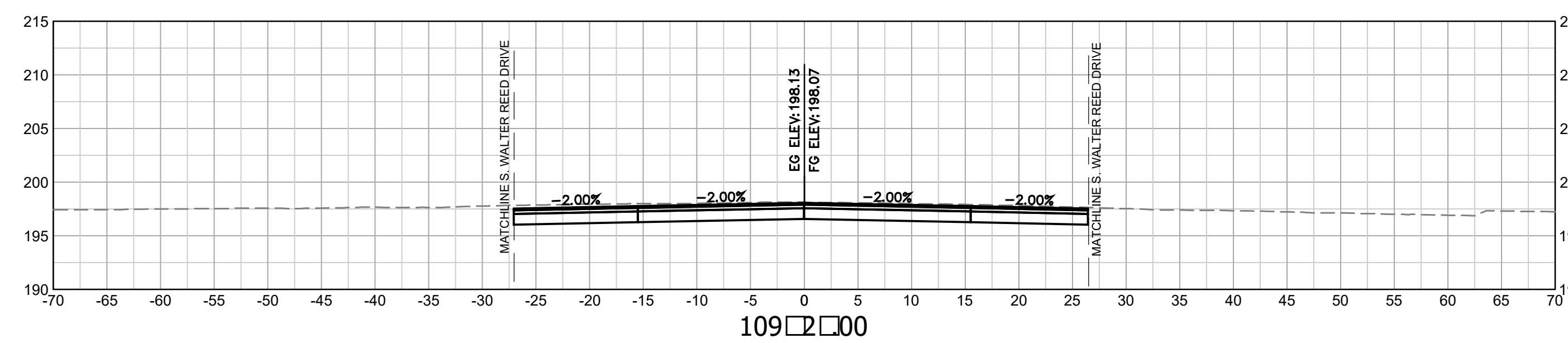
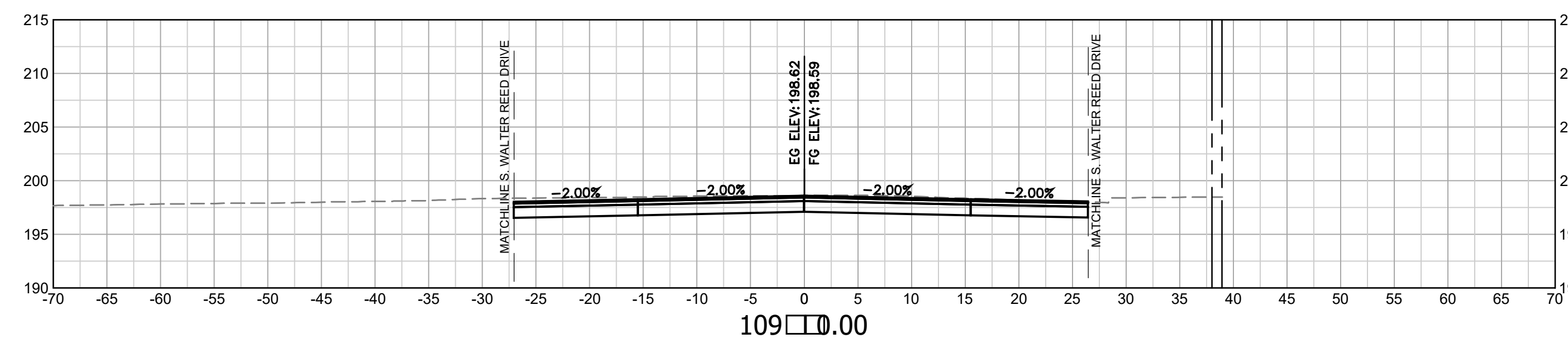
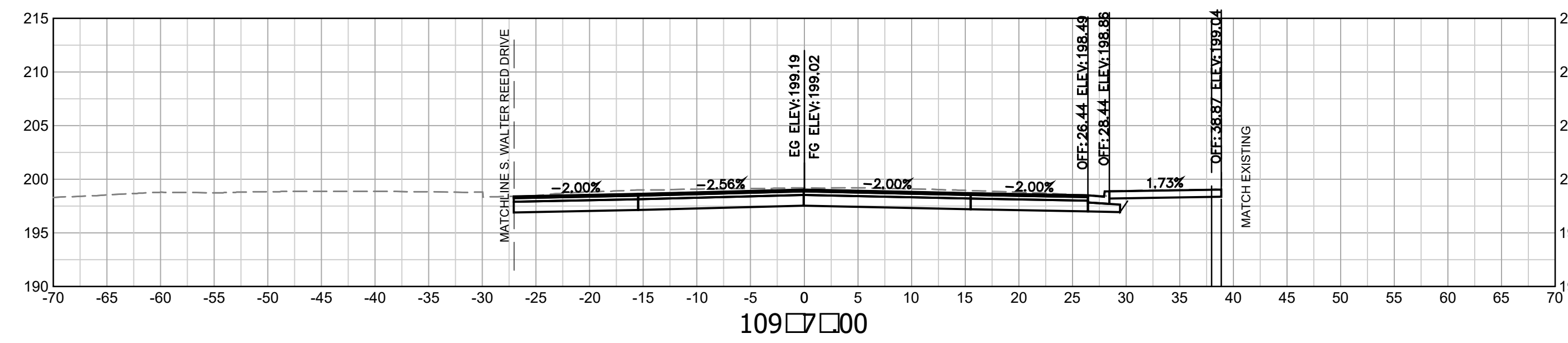
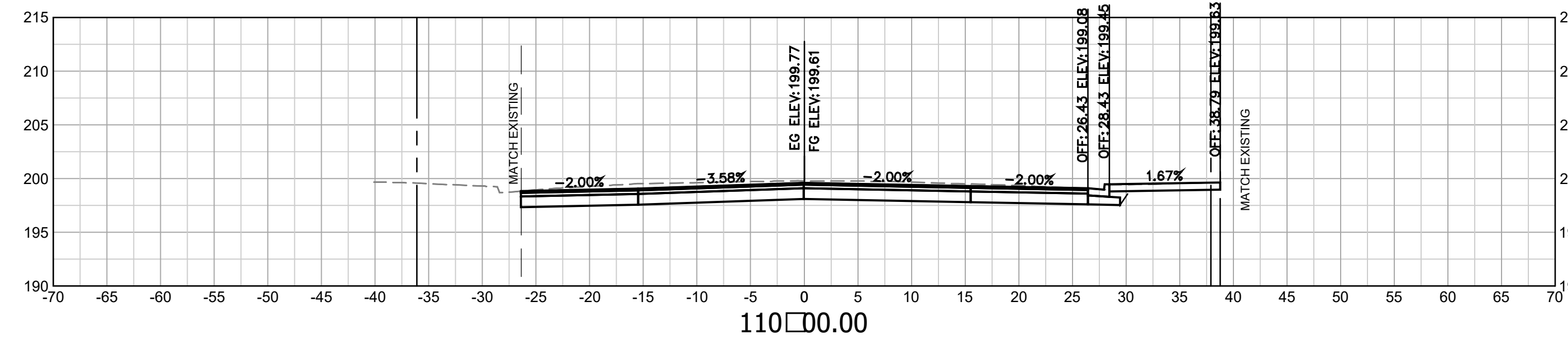
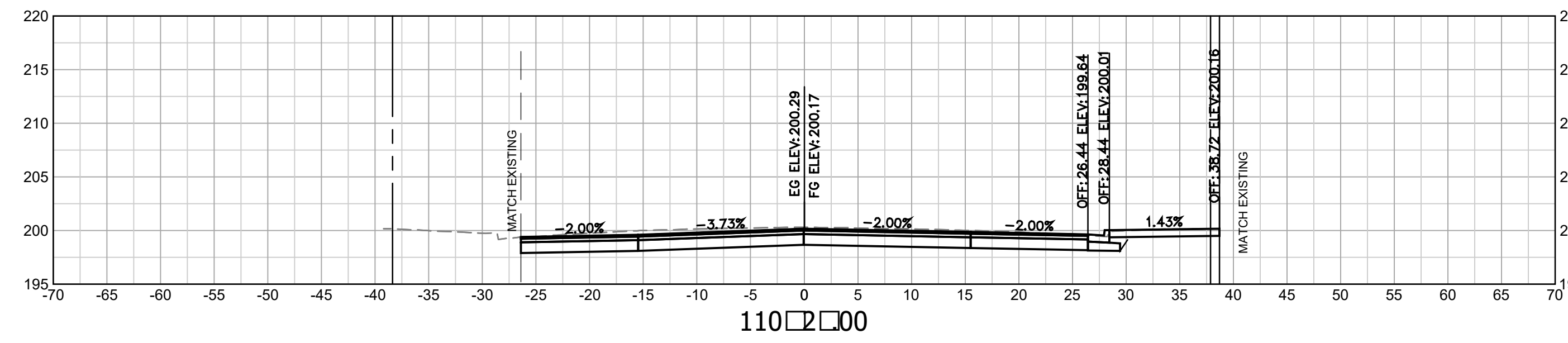
Designed: TEC
Drawn: PNH
Checked: EJD
Miss Utility Transmittal #:

Filename: 010073-D-3601.dwg
Path: Z:\Projects\010073 Columbia Pike Multimodal\Production\Task
17 - Final Design of Columbia Pike Segment\Segment 01\17.1 - 100%
Design\Plan.dwg
Plotted: September 23, 2022
Plotted by: Miguel.Tyshing

ARLINGTON COUNTY, VIRGINIA
DEPARTMENT OF ENVIRONMENTAL SERVICES

ROADWAY CROSS SECTIONS
COLUMBIA PIKE - ROUTE 244
COLUMBIA PIKE - MULTIMODAL STREET IMPROVEMENTS
SEGMENT D
STA. 107 50 TO STA. 108 75

SCALE: HOR. 1" = 10' VERT. 1" = 10'
SHEET: D16.14 of D16.26




LEGEND

| | |
|-------------------|--|
| --- | EXIST. RIGHT OF WAY |
| --- | PROP. RIGHT OF WAY |
| --- | EXIST. PERMANENT EASEMENT |
| --- | PROP. PERMANENT EASEMENT |
| TCE --- TCE --- | EXIST. TEMPORARY CONSTRUCTION EASEMENT |
| TCE --- TCE --- | PROP. TEMPORARY CONSTRUCTION EASEMENT |
| MNTC --- MNTC --- | EXIST. MAINTENANCE EASEMENT |
| MNTC --- MNTC --- | PROP. MAINTENANCE EASEMENT |
| UTIL --- UTIL --- | PROP. UTILITY EASEMENT |
| --- | EXIST. PARKING LOT LINE |
| --- | EXIST. BUILDING LINE |

ARLINGTON VIRGINIA
DEPARTMENT OF ENVIRONMENTAL SERVICES
Facilities & Engineering Division
Engineering Bureau
2100 Clarendon Boulevard, Suite 813
Arlington, VA 22201
Phone: 703.228.3629
Fax: 703.228.3606

Kimley»Horn
Kimley-Horn and Associates, Inc.
© 2022 KIMLEY-HORN AND ASSOCIATES, INC.
11400 Commerce Park Drive, Suite 400
Reston, Virginia 20191
Phone: 703-874-1500
Fax: 703-874-1500



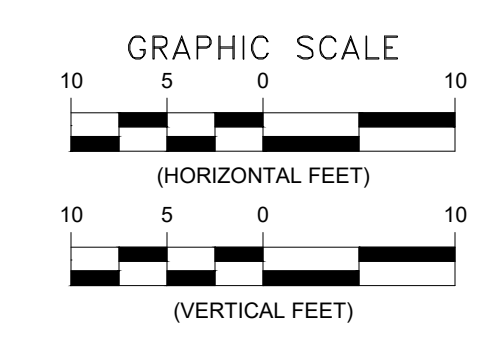
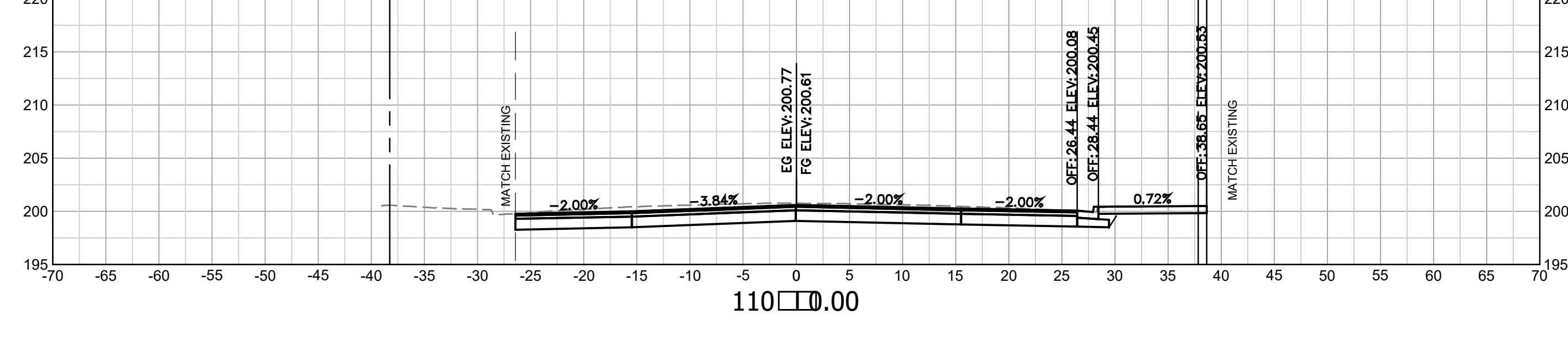
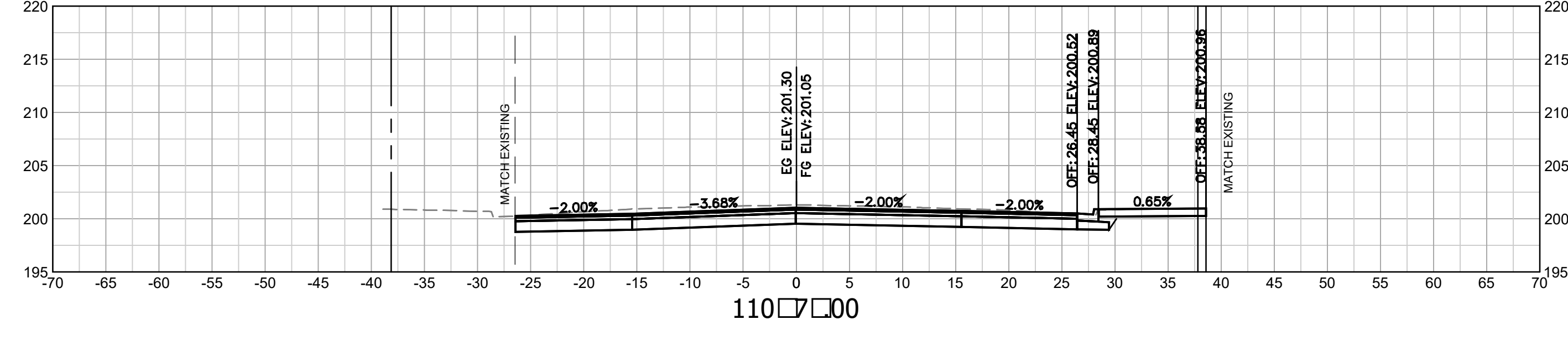
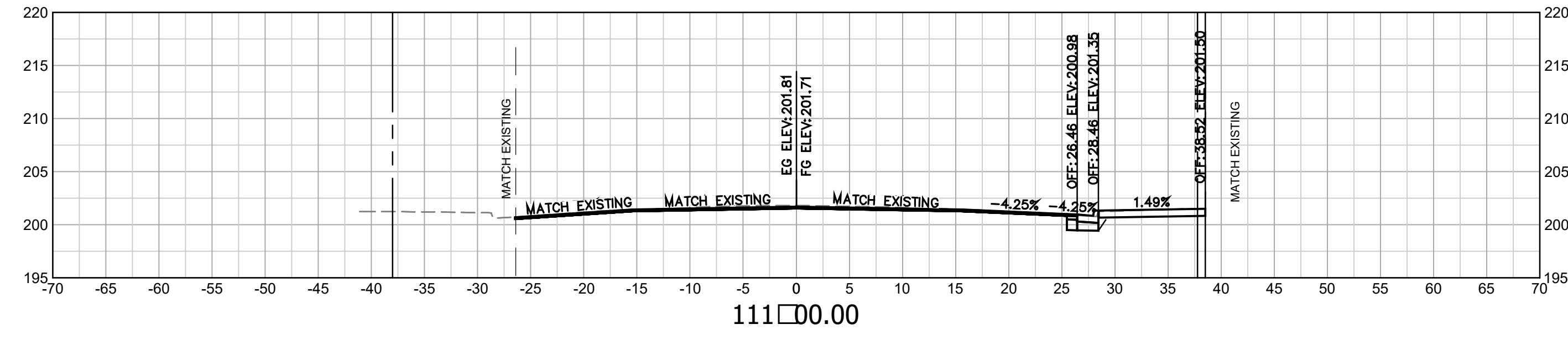
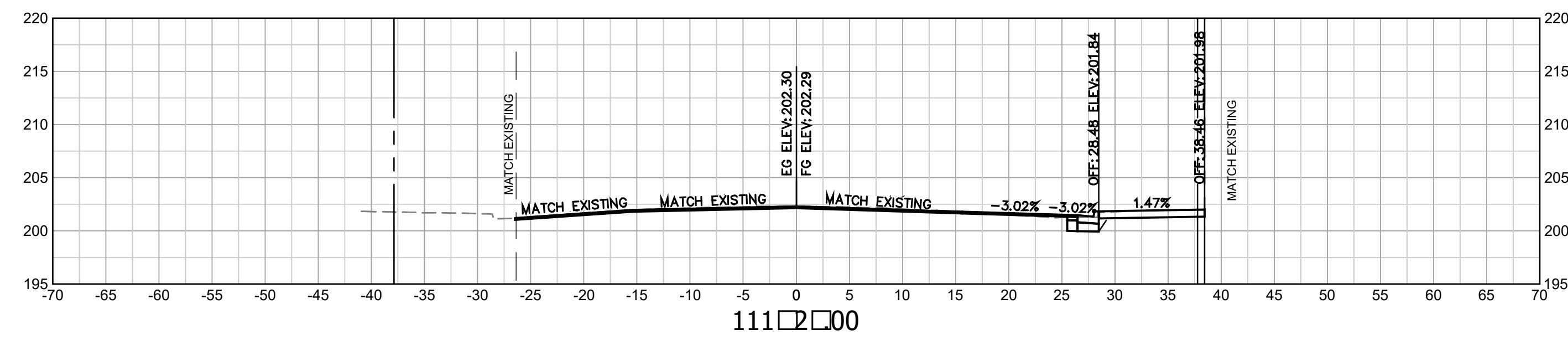
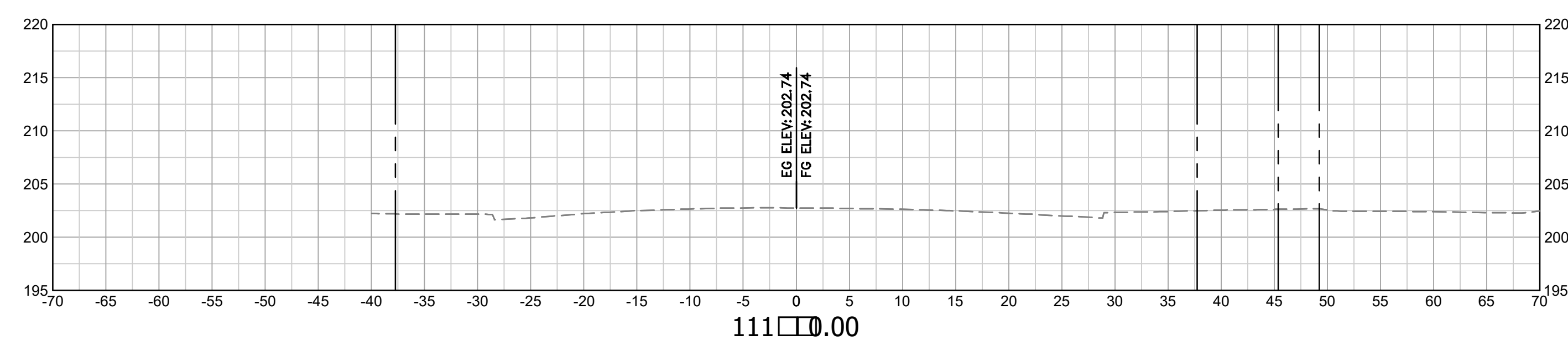
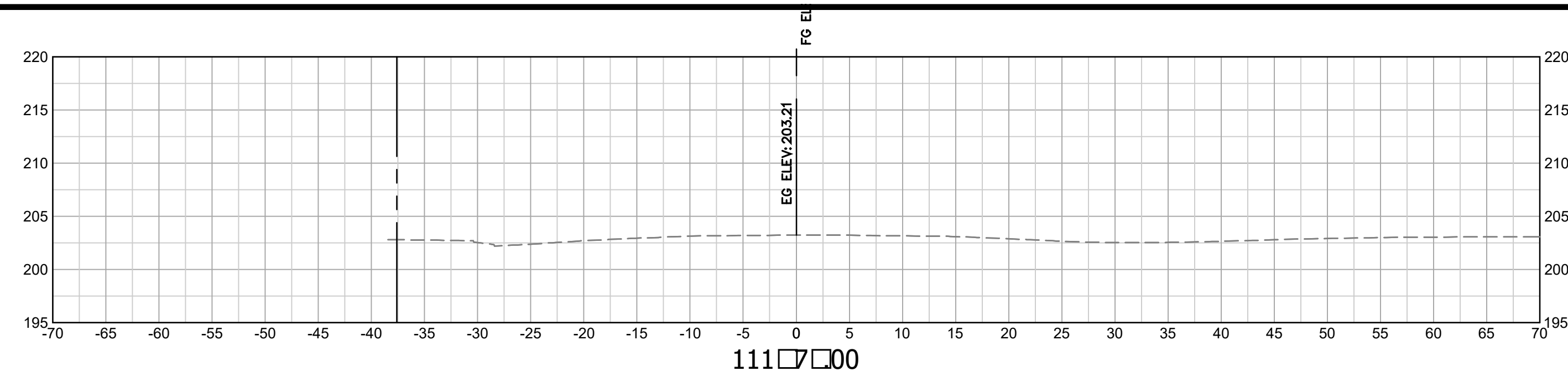
| | |
|------------------------------------|------|
| Approvals | Date |
| Design Team Engineer Supervisor | |
| Construction Management Supervisor | |
| Water, Sewer, Streets Bureau Chief | |
| Transportation Director | |
| Project Manager | |
| Revisions | Date |
| | |
| | |
| | |
| | |
| | |
| | |
| | |
| | |
| | |
| | |
| | |
| | |
| | |

Designed: TEC
Drawn: PNH
Checked: EJD
Miss Utility Transmittal #:
Filename: 010073-D- S601.dwg
Path: C:\NVA_2024\NVA\109\00\01 Columbia Pike Multimodal\Production\Task
17 - Final Design of Columbia Pike Segment\Segment 01\17.2 - 109\00
Design\Plan.dwg
Plotted: September 23, 2022
Plotted by: Miguel.Tyshing

ARLINGTON COUNTY, VIRGINIA
DEPARTMENT OF ENVIRONMENTAL SERVICES

ROADWAY CROSS SECTIONS
COLUMBIA PIKE - ROUTE 244
COLUMBIA PIKE - MULTIMODAL STREET IMPROVEMENTS
SEGMENT D
STA. 109+00 TO STA. 110+25

SCALE: HOR. 1" = 10' VERT. 1" = 10' SHEET: D16.15 of D16.26




LEGEND

| | |
|-----|--|
| --- | EXIST. RIGHT OF WAY |
| --- | PROP. RIGHT OF WAY |
| --- | EXIST. PERMANENT EASEMENT |
| --- | PROP. PERMANENT EASEMENT |
| --- | EXIST. TEMPORARY CONSTRUCTION EASEMENT |
| --- | PROP. TEMPORARY CONSTRUCTION EASEMENT |
| --- | EXIST. MAINTENANCE EASEMENT |
| --- | PROP. MAINTENANCE EASEMENT |
| --- | EXIST. UTILITY EASMENT |
| --- | PROP. UTILITY EASMENT |
| --- | EXIST. PARKING LOT LINE |
| --- | EXIST. BUILDING LINE |

ARLINGTON VIRGINIA
 DEPARTMENT OF ENVIRONMENTAL SERVICES
 Facilities & Engineering Division
 Engineering Bureau
 2100 Clarendon Boulevard, Suite 813
 Arlington, VA 22201
 Phone: 703.228.3629
 Fax: 703.228.3606

Kimley-Horn and Associates, Inc.
 © 2022 KIMLEY-HORN AND ASSOCIATES, INC.
 11400 Commerce Park Drive, Suite 400
 Reston, Virginia 20191
 Phone: 703-874-1500
 Fax: 703-874-1500



Approvals _____ Date _____
 Design Team Engineer Supervisor _____
 Construction Management Supervisor _____
 Water, Sewer, Streets Bureau Chief _____
 Transportation Director _____
 Project Manager _____

| Revisions | Date |
|-----------|------|
| | |
| | |
| | |
| | |
| | |
| | |
| | |
| | |
| | |
| | |

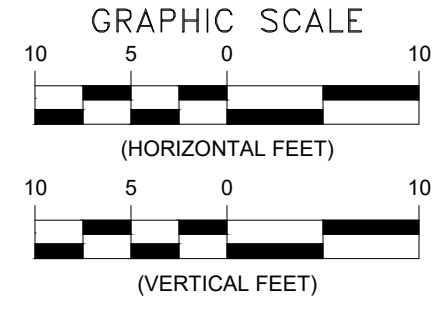
Designed: TEC
 Drawn: PNH
 Checked: EJD
 Miss Utility Transmittal #:
 File name: 010073-D-S601.dwg
 Path: \\s-nv-a-02rv\110\0913_Columbia Pike Multimodal\Production\Task 11 - Final Design of Columbia Pike Segment\Segment 01\11.2 - 100% Design\PlanSheet
 Plotted: September 23, 2022
 Plotted by: Miguel.Tyshing

ARLINGTON COUNTY, VIRGINIA
 DEPARTMENT OF ENVIRONMENTAL SERVICES

ROADWAY CROSS SECTIONS
 COLUMBIA PIKE - ROUTE 244
 COLUMBIA PIKE - MULTIMODAL STREET IMPROVEMENTS
 SEGMENT D
 STA. 110□50 TO STA. 111□75


| | |
|-------------------------------------|-------------------------|
| SCALE: HOR. 1" □ 10' VERT. 1" □ 10' | SHEET: D16.16 of D16.26 |
|-------------------------------------|-------------------------|

S. COURTHOUSE RD (NORTH)



ARLINGTON VIRGINIA
 DEPARTMENT OF ENVIRONMENTAL SERVICES
 Facilities & Engineering Division
 Engineering Bureau
 2100 Clarendon Boulevard, Suite 813
 Arlington, VA 22201
 Phone: 703.228.3629
 Fax: 703.228.3606

Kimley-Horn and Associates, Inc.
 ©2022 KIMLEY-HORN AND ASSOCIATES, INC.
 11400 Commerce Park Drive, Suite 400
 Reston, Virginia 20191
 Phone: 703-874-1500
 Fax: 703-874-1520



Approvals _____ Date _____

Design Team Engineer Supervisor _____

Construction Management Supervisor _____

Water, Sewer, Streets Bureau Chief _____

Transportation Director _____

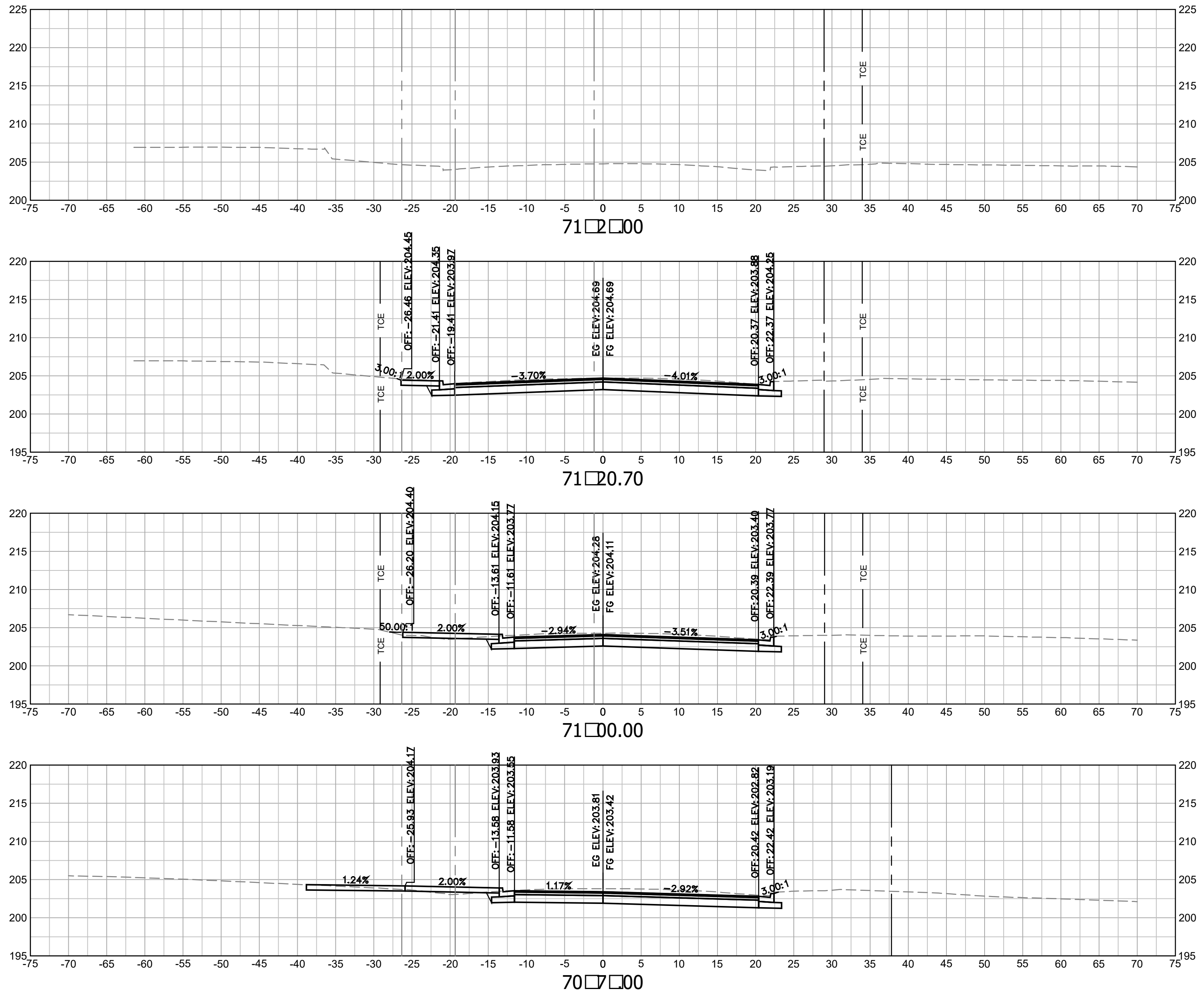
Project Manager _____

Revisions _____ Date _____

Designed: TEC
 Drawn: PNH
 Checked: EJD
 Miss Utility Transmittal #:

Filename: 010073-D-5602.dwg
 Path: C:\Users\PNH\AppData\Local\Temp\11512-1096\Design\PlanSheet
 Plotted: September 22, 2022
 Plotted by: Miguel.Tyshing

| LEGEND | |
|--------------|--|
| ----- | EXIST. RIGHT OF WAY |
| ----- | PROP. RIGHT OF WAY |
| ----- | EXIST. PERMANENT EASEMENT |
| ----- | PROP. PERMANENT EASEMENT |
| --- TCE --- | EXIST. TEMPORARY CONSTRUCTION EASEMENT |
| --- TCE --- | PROP. TEMPORARY CONSTRUCTION EASEMENT |
| --- MNTC --- | EXIST. MAINTENANCE EASEMENT |
| --- MNTC --- | PROP. MAINTENANCE EASEMENT |
| --- UTIL --- | PROP. UTILITY EASMENT |
| ----- | EXIST. PARKING LOT LINE |
| ----- | EXIST. BUILDING LINE |

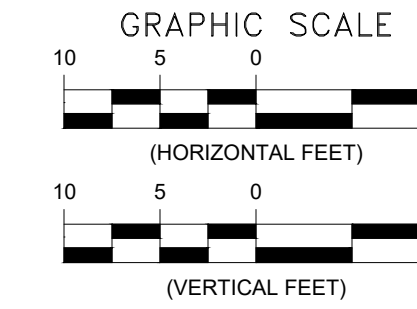


ARLINGTON COUNTY, VIRGINIA
 DEPARTMENT OF ENVIRONMENTAL SERVICES

ROADWAY CROSS SECTIONS
 COLUMBIA PIKE - ROUTE 244
 COLUMBIA PIKE - MULTIMODAL STREET IMPROVEMENTS
 SEGMENT D
 STA. 70+75 TO STA. 71+25


SCALE: HOR. 1" = 25'; VERT. 1" = 5' SHEET: D16.17 of D16.26

S. COURTHOUSE RD (SOUTH)



ARLINGTON VIRGINIA
DEPARTMENT OF ENVIRONMENTAL SERVICES
Facilities & Engineering Division
Engineering Bureau
2100 Clarendon Boulevard, Suite 813
Arlington, VA 22201
Phone: 703.228.3629
Fax: 703.228.3606

Kimley-Horn and Associates, Inc.
© 2022 KIMLEY-HORN AND ASSOCIATES, INC.
11400 Commerce Park Drive, Suite 400
Reston, Virginia 20191
Phone: 703-874-1500
Fax: 703-874-1500



| LEGEND | |
|--------|--|
| --- | EXIST. RIGHT OF WAY |
| --- | PROP. RIGHT OF WAY |
| --- | EXIST. PERMANENT EASEMENT |
| --- | PROP. PERMANENT EASEMENT |
| TCE | EXIST. TEMPORARY CONSTRUCTION EASEMENT |
| TCE | PROP. TEMPORARY CONSTRUCTION EASEMENT |
| MNTC | EXIST. MAINTENANCE EASEMENT |
| MNTC | PROP. MAINTENANCE EASEMENT |
| UTIL | PROP. UTILITY EASEMENT |
| --- | EXIST. PARKING LOT LINE |
| --- | EXIST. BUILDING LINE |

Approvals _____ Date _____

Design Team Engineer Supervisor _____

Construction Management Supervisor _____

Water, Sewer, Streets Bureau Chief _____

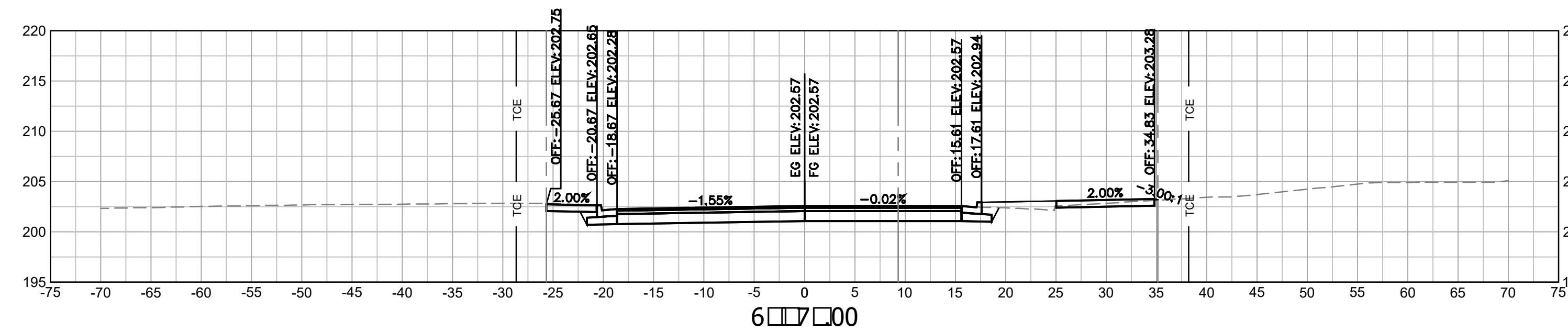
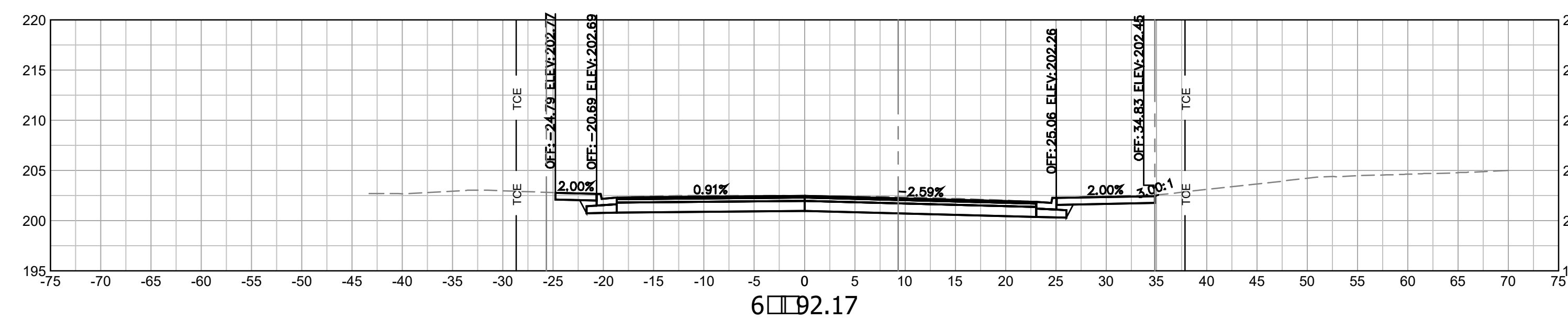
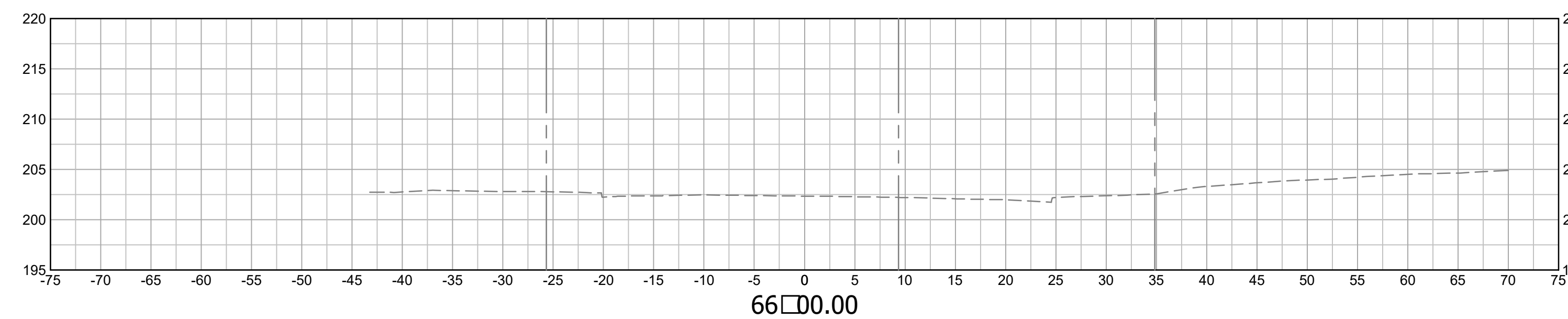
Transportation Director _____

Project Manager _____

Revisions _____ Date _____

Designed: TEC
Drawn: PNH
Checked: EJD
Miss Utility Transmittal #:

Filename: 010073-D-S602.dwg
Path: C:\Users\PNH\OneDrive\Documents\Projects\010073-D-S602\Drawings\010073-D-S602.dwg
Plotted: September 22, 2022
Plotted by: Miguel.Tyshing

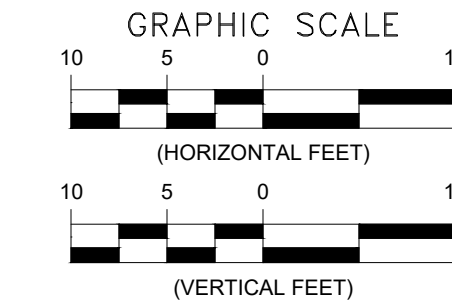


ARLINGTON COUNTY, VIRGINIA
DEPARTMENT OF ENVIRONMENTAL SERVICES

ROADWAY CROSS SECTIONS
COLUMBIA PIKE - ROUTE 244
COLUMBIA PIKE - MULTIMODAL STREET IMPROVEMENTS
SEGMENT D
STA. 65+75 TO STA. 66+00


SCALE: HOR. 1" = 25' VERT. 1" = 5' SHEET: D16.18 of D16.26

S. VEITCH ST

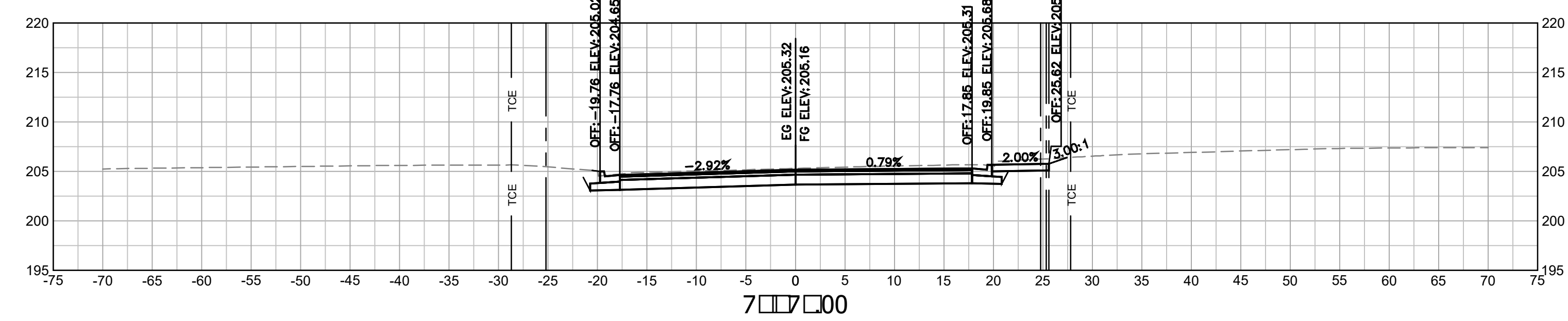
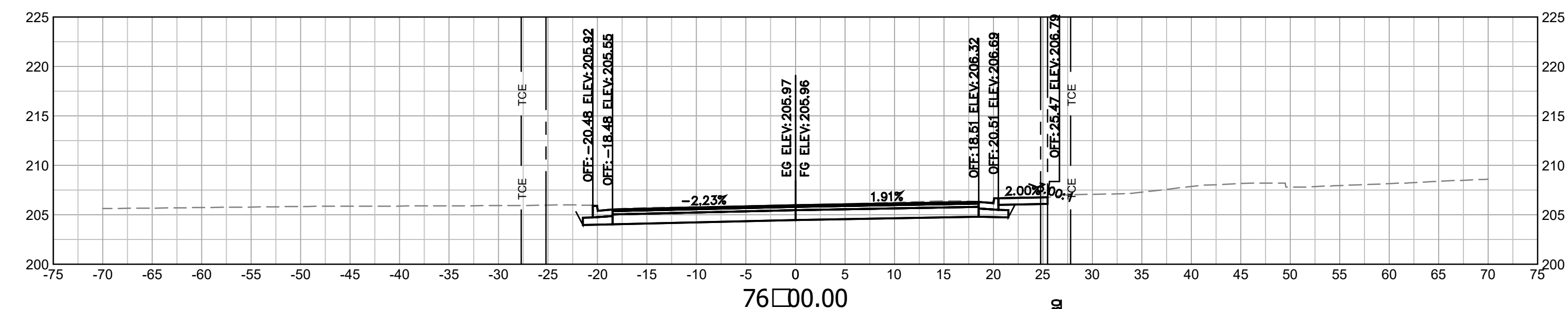
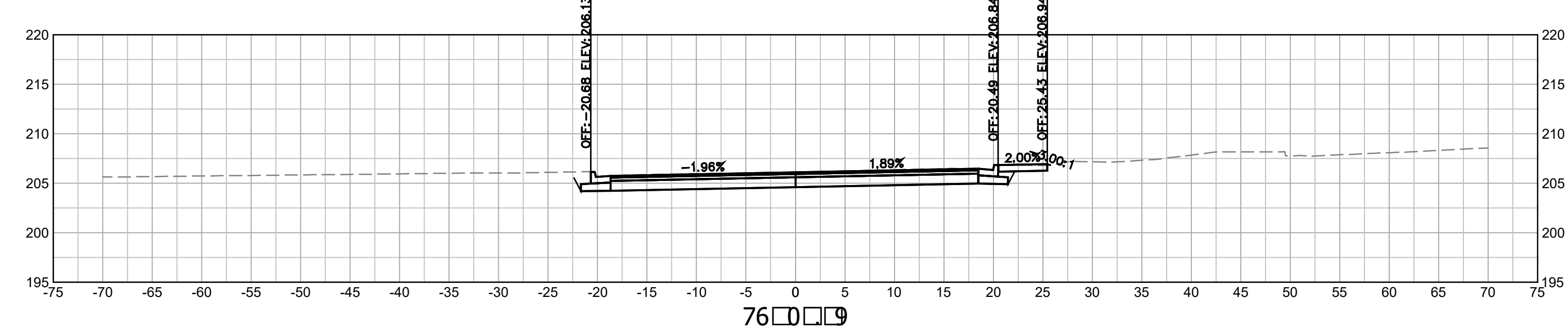
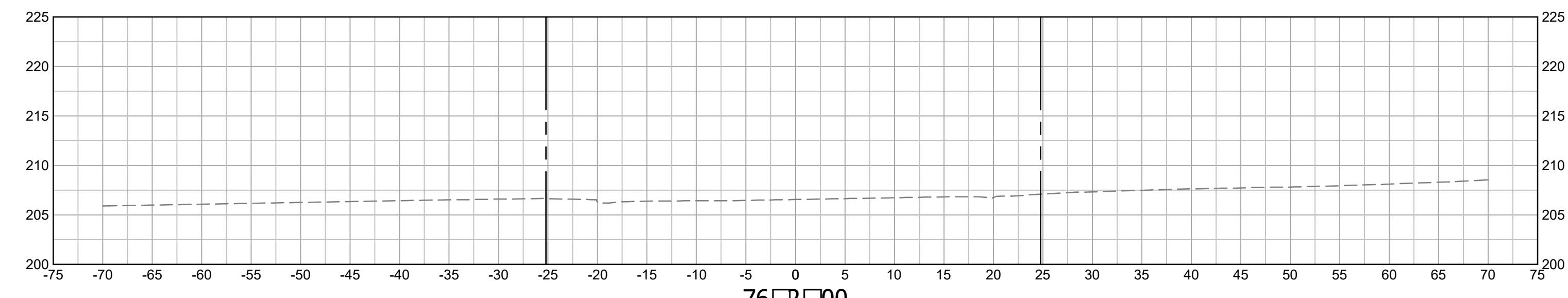


ARLINGTON VIRGINIA
DEPARTMENT OF ENVIRONMENTAL SERVICES
Facilities & Engineering Division
Engineering Bureau
2100 Clarendon Boulevard, Suite 813
Arlington, VA 22201
Phone: 703.228.3629
Fax: 703.228.3606

Kimley-Horn and Associates, Inc.
© 2022 KIMLEY-HORN AND ASSOCIATES, INC.
11400 Commerce Park Drive, Suite 400
Reston, Virginia 20191
Phone: 703-874-1500
Fax: 703-874-1520



| LEGEND | |
|-----------|--|
| ----- | EXIST. RIGHT OF WAY |
| ----- | PROP. RIGHT OF WAY |
| ----- | EXIST. PERMANENT EASEMENT |
| ----- | PROP. PERMANENT EASEMENT |
| TCE TCE | EXIST. TEMPORARY CONSTRUCTION EASEMENT |
| TCE TCE | PROP. TEMPORARY CONSTRUCTION EASEMENT |
| MNTC MNTC | EXIST. MAINTENANCE EASEMENT |
| MNTC MNTC | PROP. MAINTENANCE EASEMENT |
| UTIL UTIL | PROP. UTILITY EASEMENT |
| ----- | EXIST. PARKING LOT LINE |
| ----- | EXIST. BUILDING LINE |



| Approvals | Date |
|------------------------------------|------|
| Design Team Engineer Supervisor | |
| Construction Management Supervisor | |
| Water, Sewer, Streets Bureau Chief | |
| Transportation Director | |
| Project Manager | |

Designed: TEC
Drawn: PNH
Checked: EJD
Miss Utility Transmittal #:

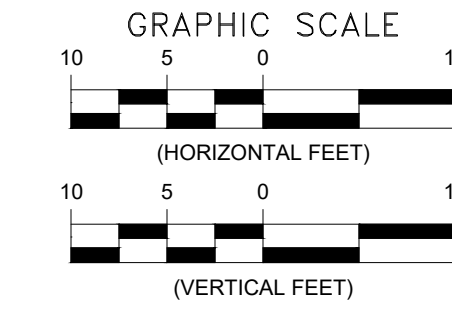
Filename: 010073-D-S602.dwg
Path: ...
Plotted: September 22, 2022
Plotted by: Miguel.Tyshing

ARLINGTON COUNTY, VIRGINIA
DEPARTMENT OF ENVIRONMENTAL SERVICES

ROADWAY CROSS SECTIONS
COLUMBIA PIKE - ROUTE 244
COLUMBIA PIKE - MULTIMODAL STREET IMPROVEMENTS
SEGMENT D
STA. 75+75 TO STA. 76+25


| | |
|-------------------------------------|-------------------------|
| SCALE: HOR. 1" = 25'; VERT. 1" = 5' | SHEET: D16.19 of D16.26 |
|-------------------------------------|-------------------------|

S. WAYNE ST (SOUTH)

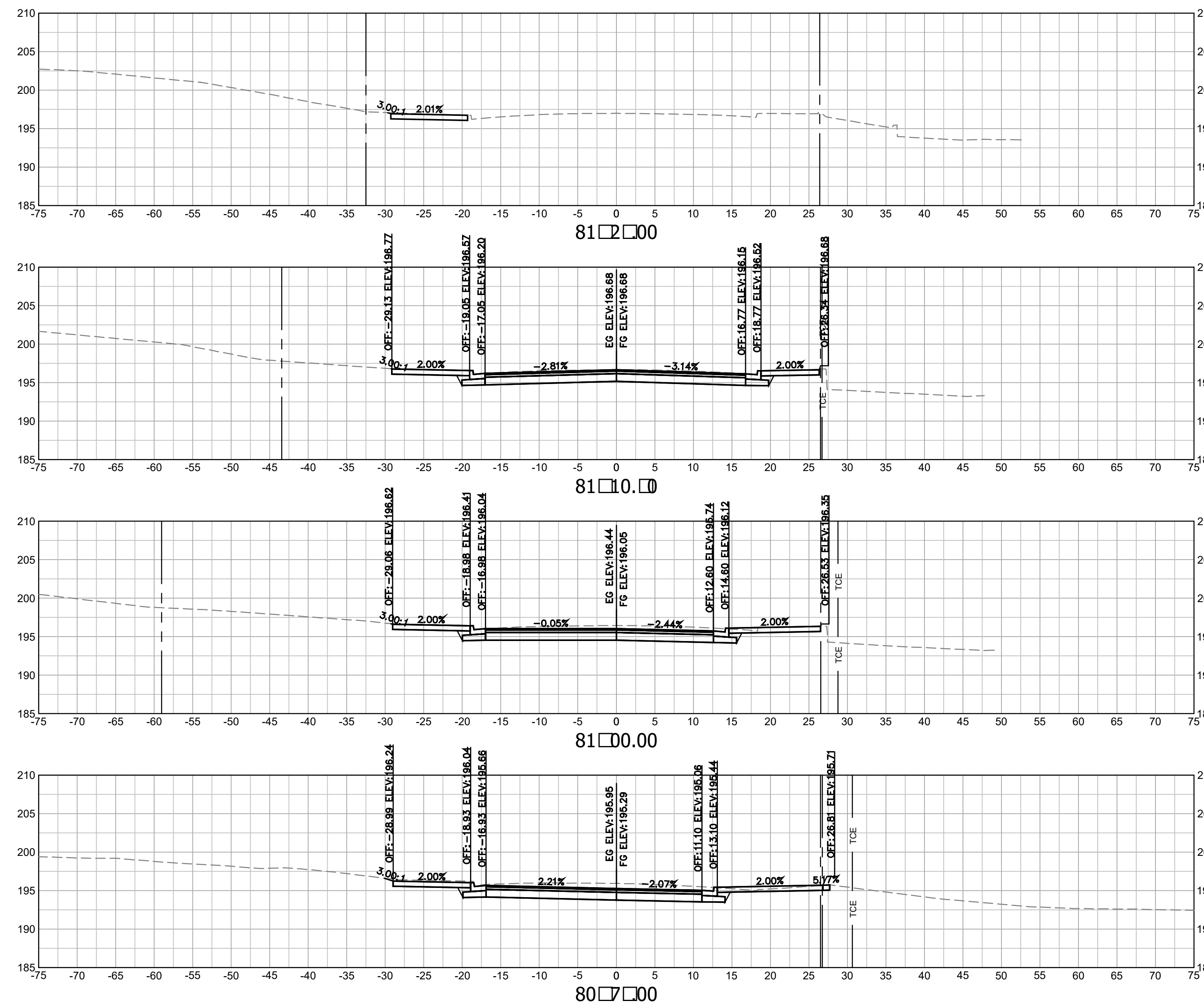


ARLINGTON VIRGINIA
 DEPARTMENT OF ENVIRONMENTAL SERVICES
 Facilities & Engineering Division
 Engineering Bureau
 2100 Clarendon Boulevard, Suite 813
 Arlington, VA 22201
 Phone: 703.228.3629
 Fax: 703.228.3606

Kimley-Horn and Associates, Inc.
 © 2022 KIMLEY-HORN AND ASSOCIATES, INC.
 11400 Commerce Park Drive, Suite 400
 Reston, Virginia 20191
 Phone: 703-874-1500
 Fax: 703-874-1500



| LEGEND | |
|--------|--|
| --- | EXIST. RIGHT OF WAY |
| --- | PROP. RIGHT OF WAY |
| --- | EXIST. PERMANENT EASEMENT |
| --- | PROP. PERMANENT EASEMENT |
| TCE | EXIST. TEMPORARY CONSTRUCTION EASEMENT |
| TCE | PROP. TEMPORARY CONSTRUCTION EASEMENT |
| MNTC | EXIST. MAINTENANCE EASEMENT |
| MNTC | PROP. MAINTENANCE EASEMENT |
| UTIL | PROP. UTILITY EASEMENT |
| --- | EXIST. PARKING LOT LINE |
| --- | EXIST. BUILDING LINE |



Approvals _____ Date _____

Design Team Engineer Supervisor _____

Construction Management Supervisor _____

Water, Sewer, Streets Bureau Chief _____

Transportation Director _____

Project Manager _____

Revisions _____ Date _____

Designed: TEC
 Drawn: PNH
 Checked: EJD
 Miss Utility Transmittal #: _____

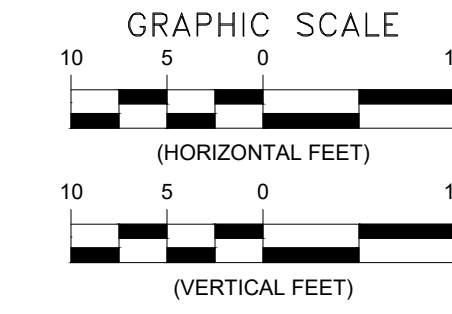
Filename: 010073-D-5602.dwg
 Path: C:\Users\jbell\OneDrive\Documents\Projects\010073-D-5602\Drawings\010073-D-5602.dwg
 Plotted: September 22, 2022
 Plotted by: Miguel.Tyshing

ARLINGTON COUNTY, VIRGINIA
 DEPARTMENT OF ENVIRONMENTAL SERVICES

ROADWAY CROSS SECTIONS
 COLUMBIA PIKE - ROUTE 244
 COLUMBIA PIKE - MULTIMODAL STREET IMPROVEMENTS
 SEGMENT D
 STA. 80+75 TO STA. 81+25


| | |
|-------------------------------------|-------------------------|
| SCALE: HOR. 1" = 25'; VERT. 1" = 5' | SHEET: D16.20 of D16.26 |
|-------------------------------------|-------------------------|

S. WAYNE ST (NORTH)

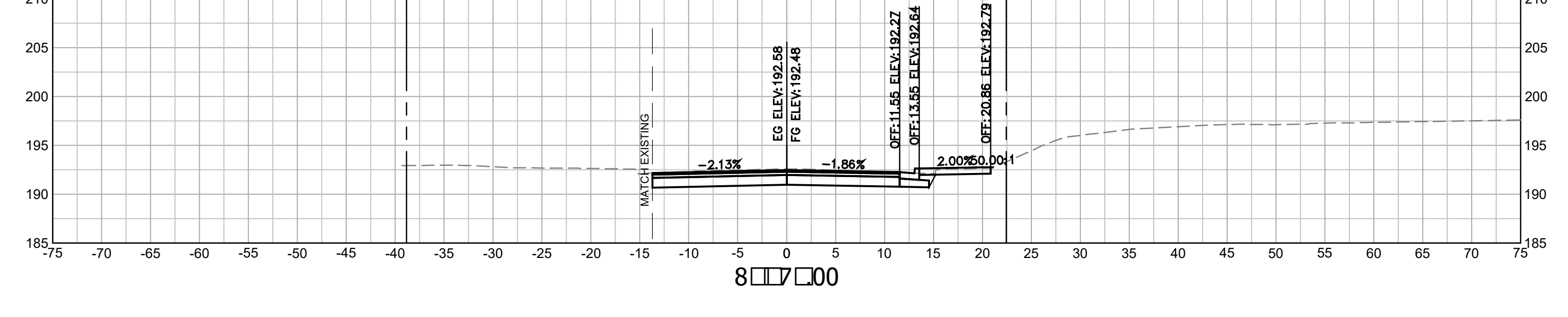
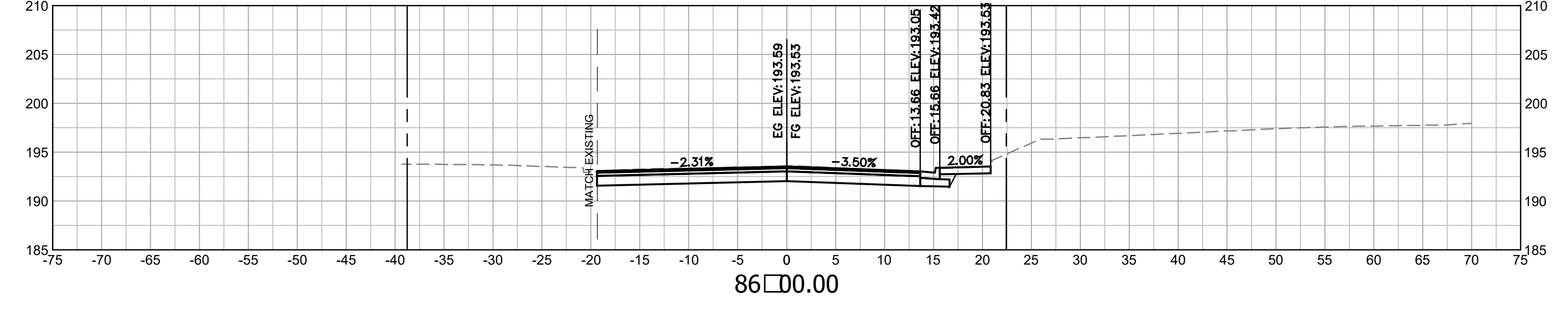
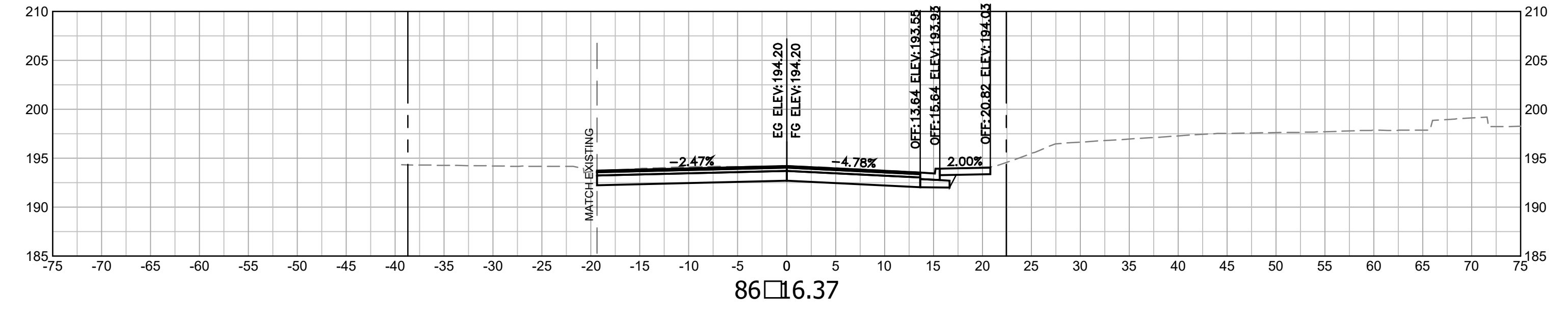
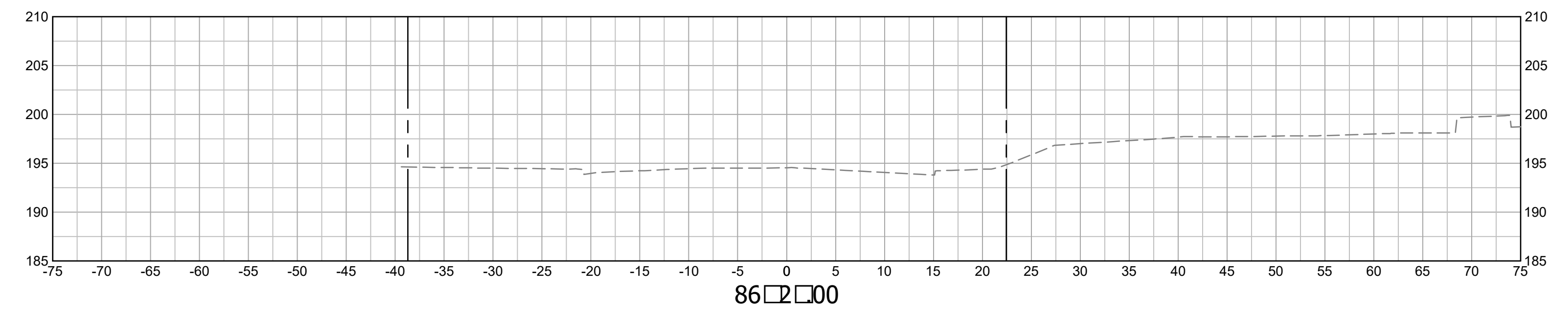


ARLINGTON VIRGINIA
DEPARTMENT OF ENVIRONMENTAL SERVICES
Facilities & Engineering Division
Engineering Bureau
2100 Clarendon Boulevard, Suite 813
Arlington, VA 22201
Phone: 703.228.5629
Fax: 703.228.3606

Kimley-Horn and Associates, Inc.
© 2022 KIMLEY-HORN AND ASSOCIATES, INC.
11400 Commerce Park Drive, Suite 400
Reston, Virginia 20191
Phone: 703-874-1500
Fax: 703-874-1500



| LEGEND | |
|------------------|--|
| --- | EXIST. RIGHT OF WAY |
| - - - - | PROP. RIGHT OF WAY |
| --- | EXIST. PERMANENT EASEMENT |
| - - - - | PROP. PERMANENT EASEMENT |
| --- TCE --- | EXIST. TEMPORARY CONSTRUCTION EASEMENT |
| - - - TCE - - - | PROP. TEMPORARY CONSTRUCTION EASEMENT |
| --- MNTC --- | EXIST. MAINTENANCE EASEMENT |
| - - - MNTC - - - | PROP. MAINTENANCE EASEMENT |
| --- UTIL --- | PROP. UTILITY EASMENT |
| --- | EXIST. PARKING LOT LINE |
| --- | EXIST. BUILDING LINE |



| Approvals | Date |
|------------------------------------|------|
| Design Team Engineer Supervisor | |
| Construction Management Supervisor | |
| Water, Sewer, Streets Bureau Chief | |
| Transportation Director | |
| Project Manager | |
| Revisions | Date |
| | |
| | |
| | |
| | |
| | |
| | |
| | |
| | |
| | |

Designed: TEC
Drawn: PNH
Checked: EJD
Miss Utility Transmittal #:

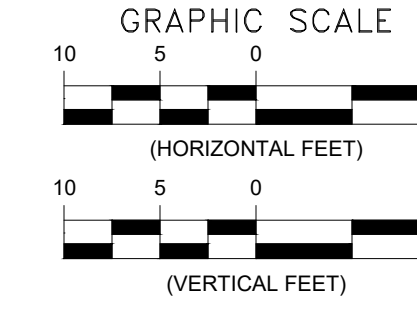
Filename: 010073-D-S602.dwg
Path: C:\Users\arjaya\OneDrive\Desktop\Projects\11400-2022-09-22\11400-2022-09-22-1099-Design\PlanSheets
Plotted: September 22, 2022
Plotted by: Miguel.Tyshing

ARLINGTON COUNTY, VIRGINIA
DEPARTMENT OF ENVIRONMENTAL SERVICES

ROADWAY CROSS SECTIONS
COLUMBIA PIKE - ROUTE 244
COLUMBIA PIKE - MULTIMODAL STREET IMPROVEMENTS
SEGMENT D
STA. 85+75 TO STA. 86+25


SCALE: HOR. 1" = 25' VERT. 1" = 5' SHEET: D16.21 of D16.26

S. BARTON ST



ARLINGTON VIRGINIA
DEPARTMENT OF ENVIRONMENTAL SERVICES
Facilities & Engineering Division
Engineering Bureau
2100 Clarendon Boulevard, Suite 813
Arlington, VA 22201
Phone: 703.228.3629
Fax: 703.228.3606

Kimley-Horn and Associates, Inc.
© 2022 KIMLEY-HORN AND ASSOCIATES, INC.
11400 Commerce Park Drive, Suite 400
Reston, Virginia 20191
Phone: 703-874-1500
Fax: 703-874-1500



Approvals _____ Date _____

Design Team Engineer Supervisor _____

Construction Management Supervisor _____

Water, Sewer, Streets Bureau Chief _____

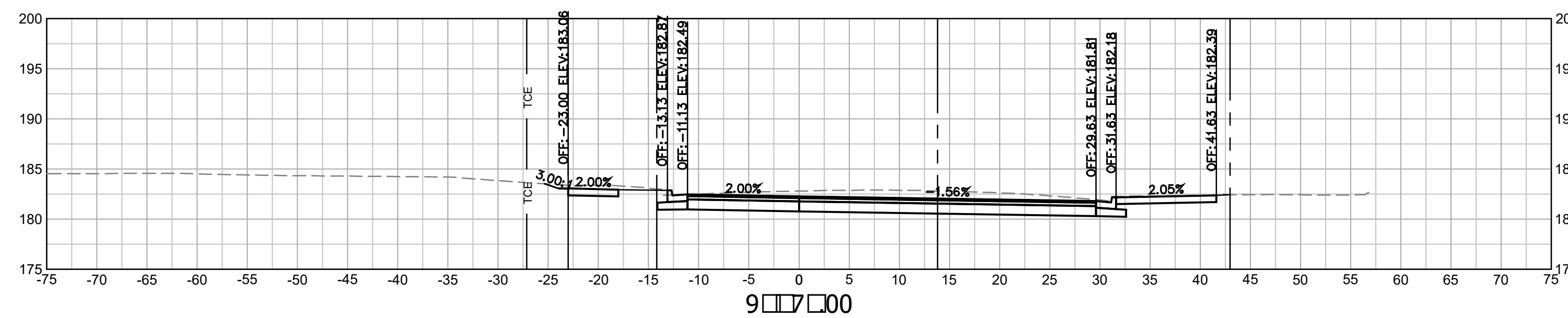
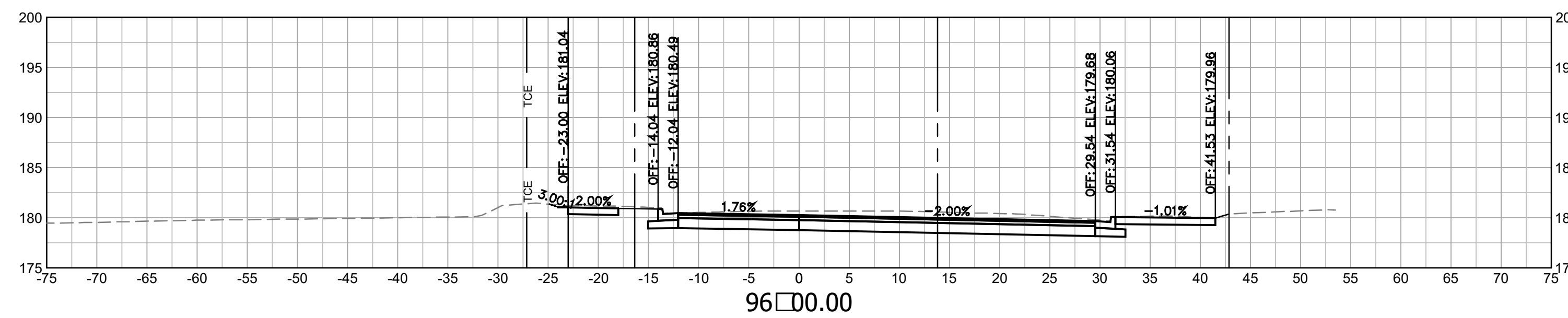
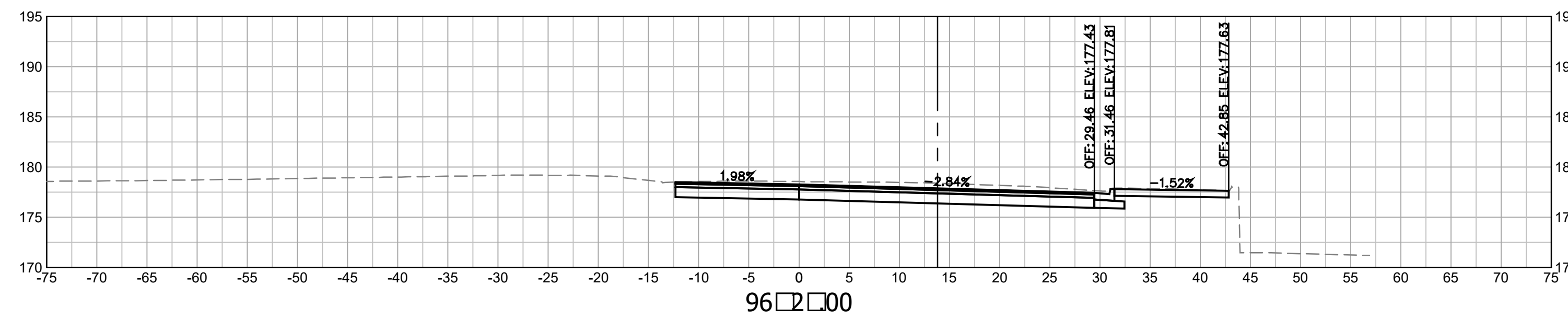
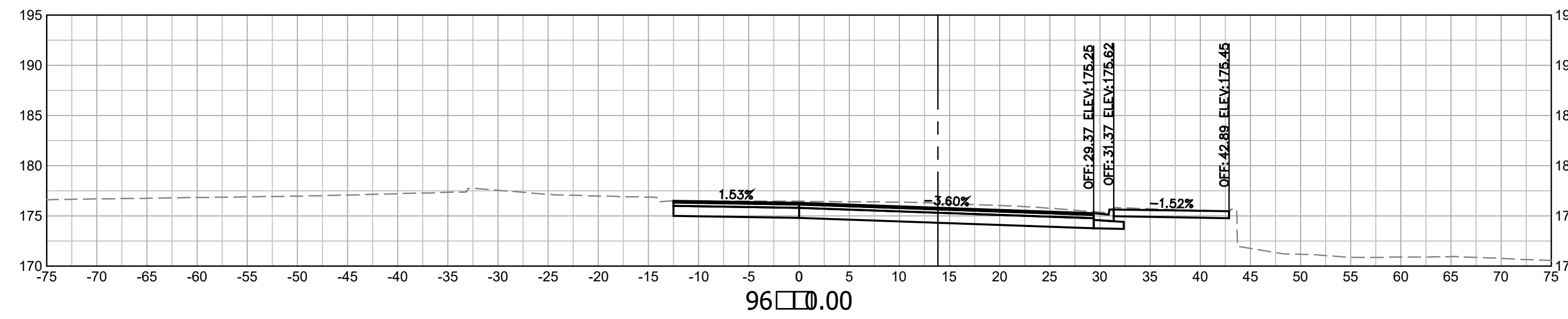
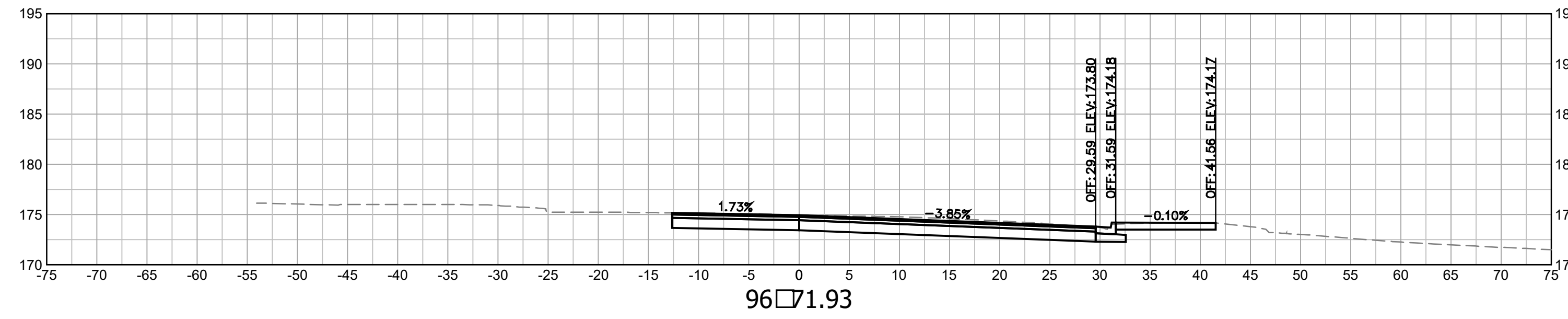
Transportation Director _____

Project Manager _____

Revisions _____ Date _____

Designed: TEC
Drawn: PNH
Checked: EJD
Miss Utility Transmittal #: _____

Filename: 010073-D--S602.dwg
Path: C:\NVA_2020\11010073 Columbia Pike Multimodal\Production\Task
17 - Final Design of Columbia Pike Segments\Segment D\17.12 - 100%
Design\PlanSheet
Plotted: September 22, 2022
Plotted by: Miguel.Tyshing



LEGEND

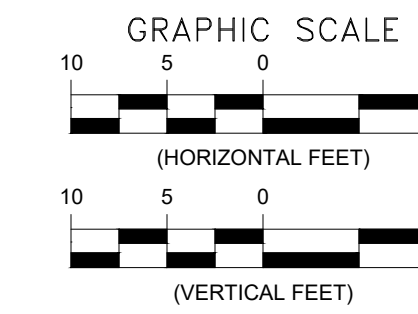
| | |
|------|--|
| --- | EXIST. RIGHT OF WAY |
| --- | PROP. RIGHT OF WAY |
| --- | EXIST. PERMANENT EASEMENT |
| --- | PROP. PERMANENT EASEMENT |
| TCE | EXIST. TEMPORARY CONSTRUCTION EASEMENT |
| TCE | PROP. TEMPORARY CONSTRUCTION EASEMENT |
| MNTC | EXIST. MAINTENANCE EASEMENT |
| MNTC | PROP. MAINTENANCE EASEMENT |
| UTIL | PROP. UTILITY EASEMENT |
| --- | EXIST. PARKING LOT LINE |
| --- | EXIST. BUILDING LINE |

ARLINGTON COUNTY, VIRGINIA
DEPARTMENT OF ENVIRONMENTAL SERVICES

ROADWAY CROSS SECTIONS
COLUMBIA PIKE - ROUTE 244
COLUMBIA PIKE - MULTIMODAL STREET IMPROVEMENTS
SEGMENT D
STA. 95+75 TO STA. 96+25


SCALE: HOR. 1" = 25' VERT. 1" = 5' SHEET: D16.22 of D16.26

S. CLEVELAND ST



ARLINGTON VIRGINIA
DEPARTMENT OF ENVIRONMENTAL SERVICES
Facilities & Engineering Division
Engineering Bureau
2100 Clarendon Boulevard, Suite 813
Arlington, VA 22201
Phone: 703.228.3629
Fax: 703.228.3606

Kimley-Horn and Associates, Inc.
© 2022 KIMLEY-HORN AND ASSOCIATES, INC.
11400 Commerce Park Drive, Suite 400
Reston, Virginia 20191
Phone: 703-874-1500
Fax: 703-874-1500

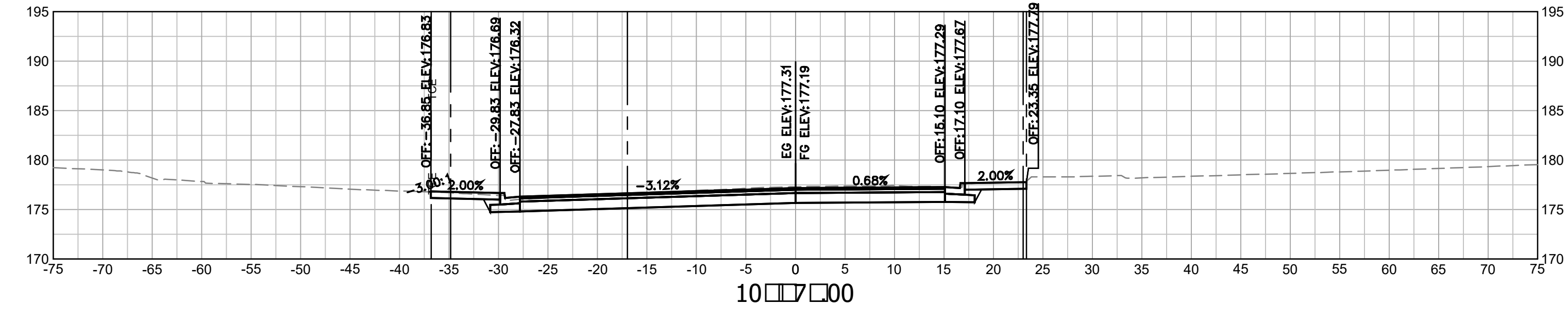
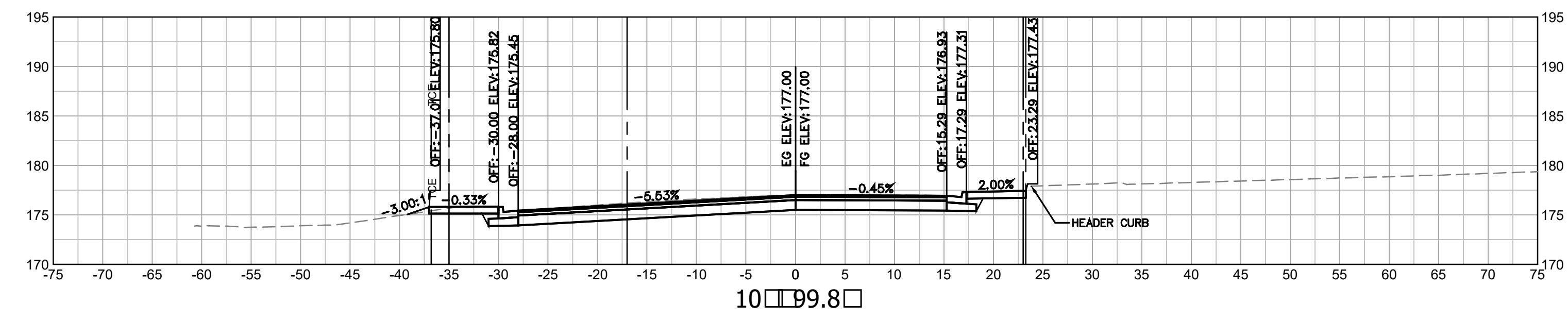
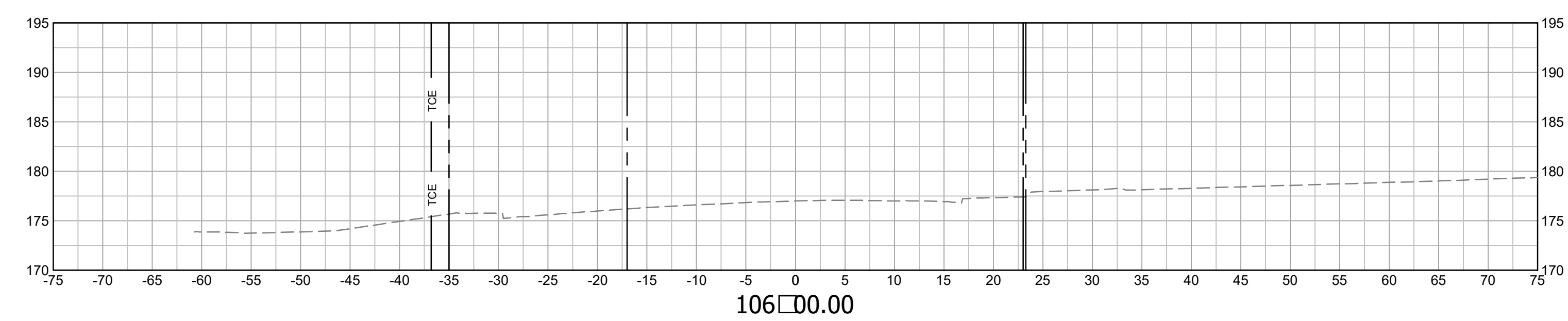


| LEGEND | |
|--------|--|
| --- | EXIST. RIGHT OF WAY |
| --- | PROP. RIGHT OF WAY |
| --- | EXIST. PERMANENT EASEMENT |
| --- | PROP. PERMANENT EASEMENT |
| TCE | EXIST. TEMPORARY CONSTRUCTION EASEMENT |
| TCE | PROP. TEMPORARY CONSTRUCTION EASEMENT |
| MNTC | EXIST. MAINTENANCE EASEMENT |
| MNTC | PROP. MAINTENANCE EASEMENT |
| UTIL | PROP. UTILITY EASEMENT |
| --- | EXIST. PARKING LOT LINE |
| --- | EXIST. BUILDING LINE |

| Approvals | Date |
|------------------------------------|------|
| Design Team Engineer Supervisor | |
| Construction Management Supervisor | |
| Water, Sewer, Streets Bureau Chief | |
| Transportation Director | |
| Project Manager | |

Designed: TEC
Drawn: PNH
Checked: EJD
Miss Utility Transmittal #:

Filename: 010073-D-S602.dwg
Path: C:\Users\PNH\OneDrive\Documents\Projects\010073-D-S602\010073-D-S602.dwg
Plotted: September 22, 2022
Plotted by: Miguel.Tyshing

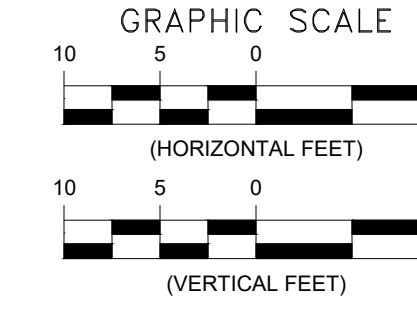


ARLINGTON COUNTY, VIRGINIA
DEPARTMENT OF ENVIRONMENTAL SERVICES

ROADWAY CROSS SECTIONS
COLUMBIA PIKE - ROUTE 244
COLUMBIA PIKE - MULTIMODAL STREET IMPROVEMENTS
SEGMENT D
STA. 105+75 TO STA. 106+00


SCALE: HOR. 1" = 25' VERT. 1" = 5' SHEET: D16.23 of D16.26

S. EDGEWOOD ST

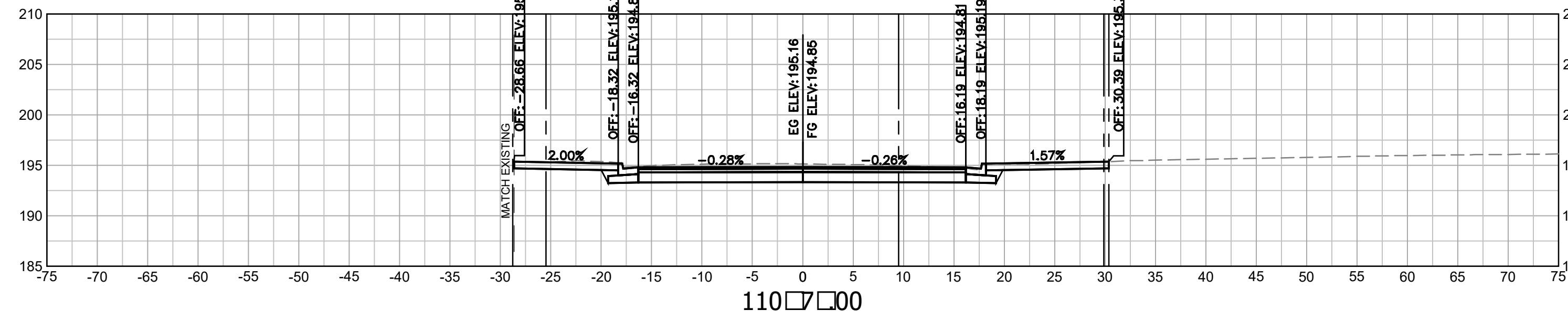
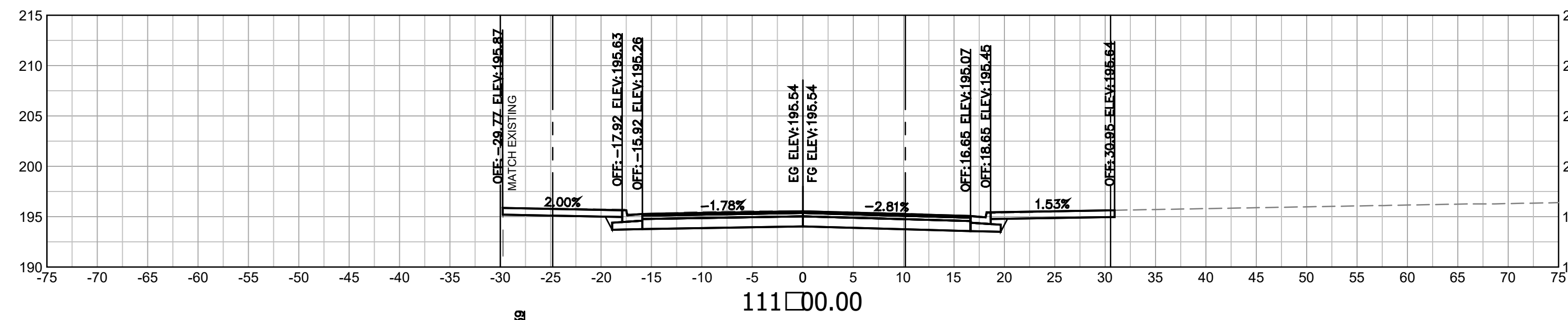
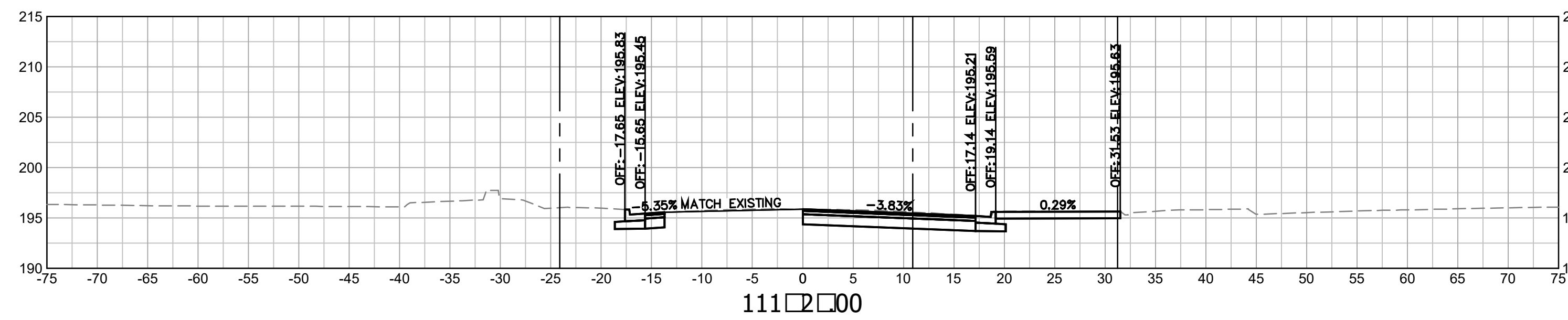
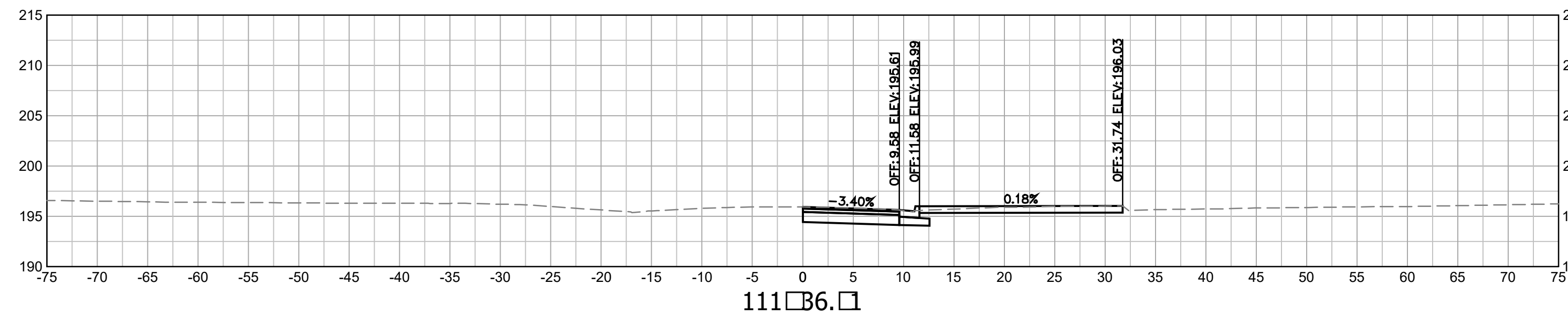


ARLINGTON VIRGINIA
DEPARTMENT OF ENVIRONMENTAL SERVICES
Facilities & Engineering Division
Engineering Bureau
2100 Clarendon Boulevard, Suite 813
Arlington, VA 22201
Phone: 703.228.3629
Fax: 703.228.3606

Kimley-Horn and Associates, Inc.
© 2022 KIMLEY-HORN AND ASSOCIATES, INC.
11400 Commerce Park Drive, Suite 400
Reston, Virginia 20191
Phone: 703-874-1500
Fax: 703-874-1500



| LEGEND | |
|------------------|--|
| --- | EXIST. RIGHT OF WAY |
| - - - | PROP. RIGHT OF WAY |
| --- | EXIST. PERMANENT EASEMENT |
| - - - | PROP. PERMANENT EASEMENT |
| --- TCE --- | EXIST. TEMPORARY CONSTRUCTION EASEMENT |
| - - - TCE - - - | PROP. TEMPORARY CONSTRUCTION EASEMENT |
| --- MNTC --- | EXIST. MAINTENANCE EASEMENT |
| - - - MNTC - - - | PROP. MAINTENANCE EASEMENT |
| --- UTIL --- | PROP. UTILITY EASMENT |
| - - - | EXIST. PARKING LOT LINE |
| --- | EXIST. BUILDING LINE |



| Approvals | Date |
|------------------------------------|------|
| Design Team Engineer Supervisor | |
| Construction Management Supervisor | |
| Water, Sewer, Streets Bureau Chief | |
| Transportation Director | |
| Project Manager | |

| Revisions | Date |
|-----------|------|
| | |
| | |
| | |
| | |
| | |
| | |
| | |
| | |
| | |
| | |

Designed: TEC
Drawn: PNH
Checked: EJD
Miss Utility Transmittal #:

Filename: 010073-D-5602.dwg
Path: \\...
Plotted: September 22, 2022
Plotted by: Miguel Tyshing

ARLINGTON COUNTY, VIRGINIA
DEPARTMENT OF ENVIRONMENTAL SERVICES

ROADWAY CROSS SECTIONS
COLUMBIA PIKE - ROUTE 244
COLUMBIA PIKE - MULTIMODAL STREET IMPROVEMENTS
SEGMENT D
STA. 110+75 TO STA. 111+00

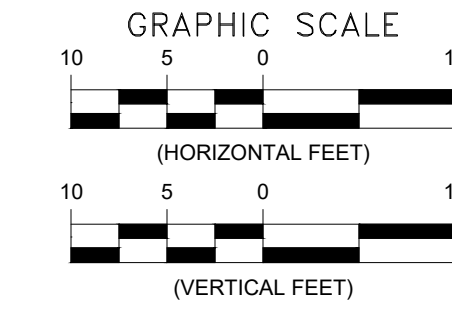
| | |
|-------------------------------------|-------------------------|
| SCALE: HOR. 1" = 25'; VERT. 1" = 5' | SHEET: D16.24 of D16.26 |
|-------------------------------------|-------------------------|

ARLINGTON VIRGINIA
DEPARTMENT OF ENVIRONMENTAL SERVICES

Ravi D. Arora
Ravi D. Arora
BUREAU CHIEF, DES. DEVELOPMENT SERVICES


3/7/2023
APPROVAL DATE

S. WALTER REED DR (NORTH)



ARLINGTON VIRGINIA
DEPARTMENT OF ENVIRONMENTAL SERVICES
Facilities & Engineering Division
Engineering Bureau
2100 Clarendon Boulevard, Suite 813
Arlington, VA 22201
Phone: 703.228.3629
Fax: 703.228.3606

Kimley-Horn and Associates, Inc.
© 2022 KIMLEY-HORN AND ASSOCIATES, INC.
11400 Commerce Park Drive, Suite 400
Reston, Virginia 20191
Phone: 703-874-1500
Fax: 703-874-1500



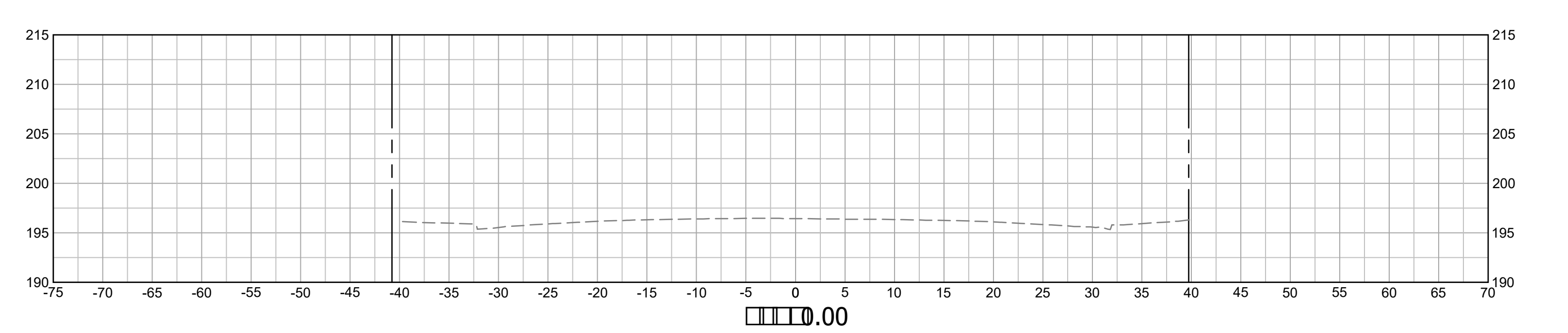
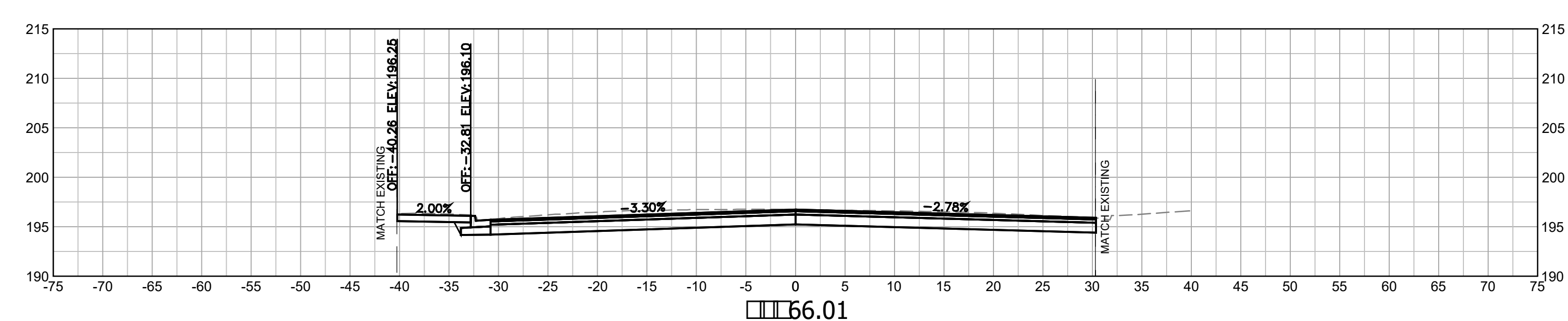
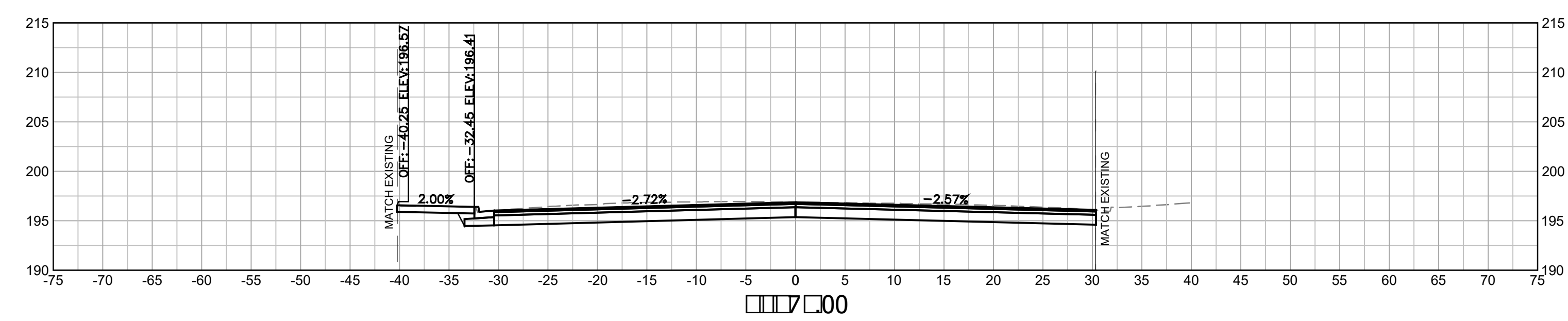
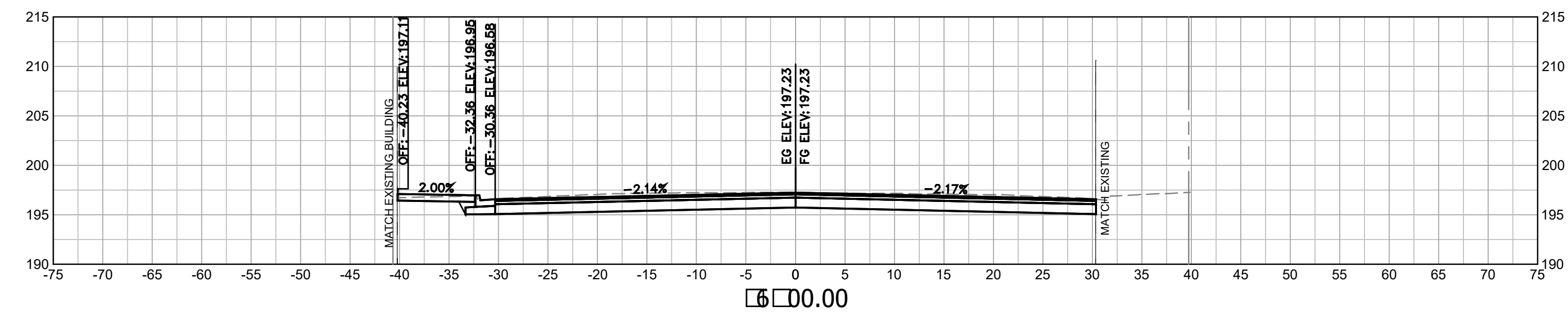
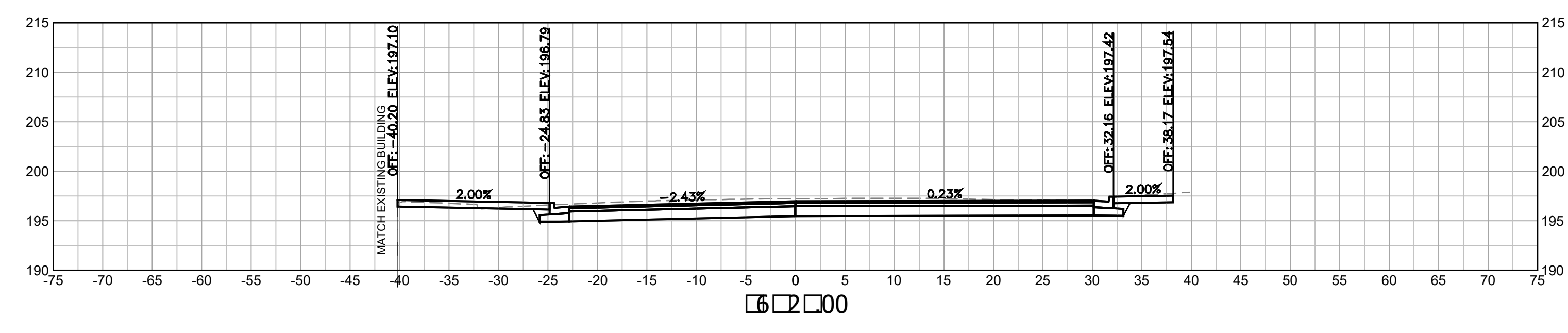
Approvals _____ Date _____
Design Team Engineer Supervisor _____
Construction Management Supervisor _____
Water, Sewer, Streets Bureau Chief _____

Transportation Director _____
Project Manager _____

| Revisions | Date |
|-----------|------|
| | |
| | |
| | |
| | |
| | |
| | |
| | |
| | |
| | |
| | |

Designed: TEC
Drawn: PNH
Checked: EJD
Miss Utility Transmittal #:

Filename: 010073-D-5602.dwg
Path: C:\Users\PNH\OneDrive\Documents\Projects\010073-D-5602\Drawings\010073-D-5602.dwg
Plotted: September 22, 2022
Plotted by: Miguel.Tyshing



LEGEND

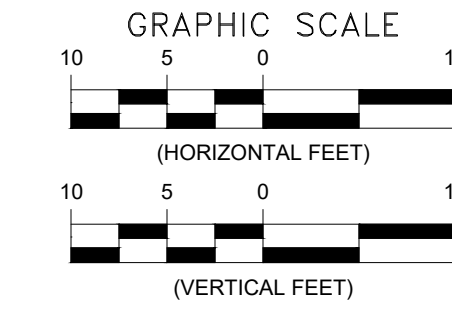
| | |
|-----|--|
| --- | EXIST. RIGHT OF WAY |
| --- | PROP. RIGHT OF WAY |
| --- | EXIST. PERMANENT EASEMENT |
| --- | PROP. PERMANENT EASEMENT |
| --- | EXIST. TEMPORARY CONSTRUCTION EASEMENT |
| --- | PROP. TEMPORARY CONSTRUCTION EASEMENT |
| --- | EXIST. MAINTENANCE EASEMENT |
| --- | PROP. MAINTENANCE EASEMENT |
| --- | PROP. UTILITY EASMENT |
| --- | EXIST. PARKING LOT LINE |
| --- | EXIST. BUILDING LINE |

ARLINGTON COUNTY, VIRGINIA
DEPARTMENT OF ENVIRONMENTAL SERVICES

ROADWAY CROSS SECTIONS
COLUMBIA PIKE - ROUTE 244
COLUMBIA PIKE - MULTIMODAL STREET IMPROVEMENTS
SEGMENT D
STA. 45+75 TO STA. 46+25


SCALE: HOR. 1" = 25'; VERT. 1" = 5' SHEET: D16.25 of D16.26

S. WALTER REED DR (SOUTH)



ARLINGTON VIRGINIA
DEPARTMENT OF ENVIRONMENTAL SERVICES
Facilities & Engineering Division
Engineering Bureau
2100 Clarendon Boulevard, Suite 813
Arlington, VA 22201
Phone: 703.228.3629
Fax: 703.228.3606

Kimley-Horn and Associates, Inc.
© 2022 KIMLEY-HORN AND ASSOCIATES, INC.
11400 Commerce Park Drive, Suite 400
Reston, Virginia 20191
Phone: 703-874-1500
Fax: 703-874-1500

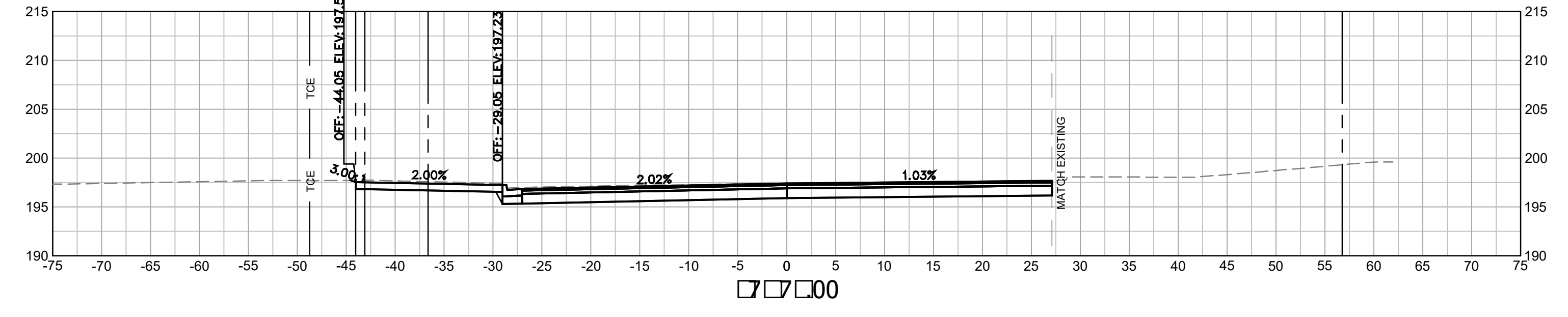
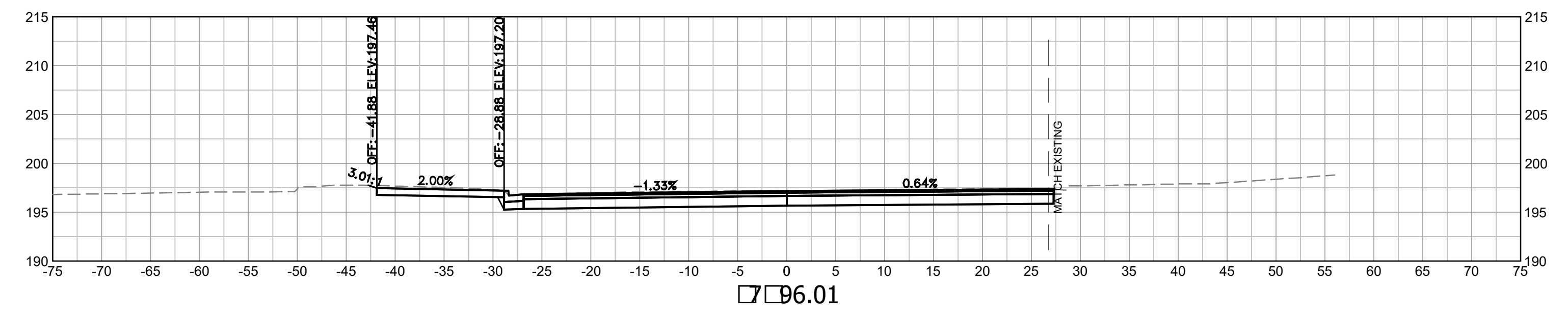
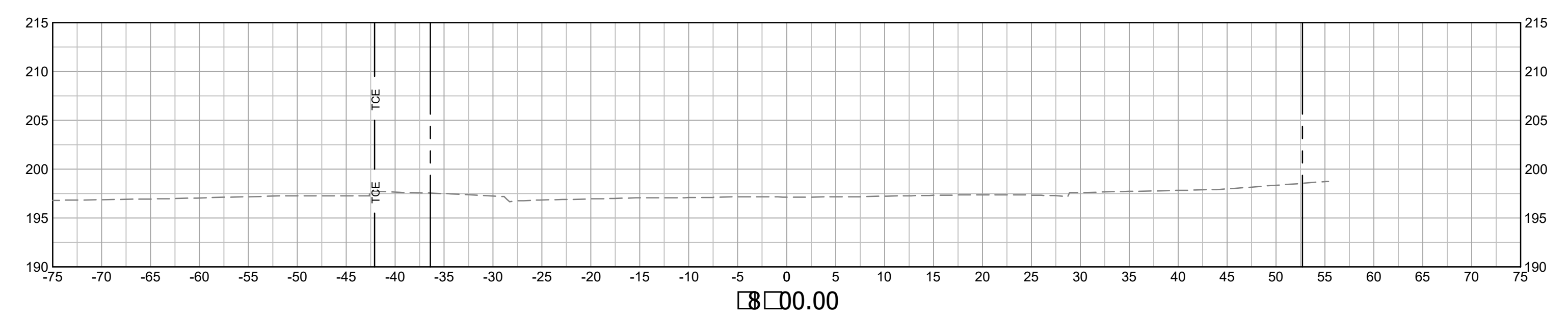


| LEGEND | |
|--------------|--|
| ----- | EXIST. RIGHT OF WAY |
| ----- | PROP. RIGHT OF WAY |
| ----- | EXIST. PERMANENT EASEMENT |
| ----- | PROP. PERMANENT EASEMENT |
| --- TCE --- | EXIST. TEMPORARY CONSTRUCTION EASEMENT |
| --- TCE --- | PROP. TEMPORARY CONSTRUCTION EASEMENT |
| --- MNTC --- | EXIST. MAINTENANCE EASEMENT |
| --- MNTC --- | PROP. MAINTENANCE EASEMENT |
| --- UTIL --- | PROP. UTILITY EASMENT |
| ----- | EXIST. PARKING LOT LINE |
| ----- | EXIST. BUILDING LINE |

| Approvals | Date |
|------------------------------------|------|
| Design Team Engineer Supervisor | |
| Construction Management Supervisor | |
| Water, Sewer, Streets Bureau Chief | |
| Transportation Director | |
| Project Manager | |
| Revisions | Date |
| | |
| | |
| | |
| | |
| | |
| | |
| | |
| | |
| | |

Designed: TEC
Drawn: PNH
Checked: EJD
Miss Utility Transmittal #:

Filename: 010073-D-S602.dwg
Path: S:\VA_A\2022\11\01\0013 Columbia Pike Multimodal\Production\Task 11 - Final Design of Columbia Pike Segments\Segment D\11.2 - 100% Design\PlanSheet
Plotted: September 22, 2022
Plotted by: Miguel.Tyshing



ARLINGTON COUNTY, VIRGINIA
DEPARTMENT OF ENVIRONMENTAL SERVICES

ROADWAY CROSS SECTIONS
COLUMBIA PIKE - ROUTE 244
COLUMBIA PIKE - MULTIMODAL STREET IMPROVEMENTS
SEGMENT D
STA. 47+75 TO STA. 48+00

SCALE: HOR. 1" = 25' VERT. 1" = 5' SHEET: D16.26 of D16.26