

CONTRACT, LEASE, AGREEMENT CONTROL FORM

Date: 04/23/2021

Contract/Lease Control #: C01-0584-PS

Procurement#: NA

Contract/Lease Type: AGREEMENT

Award To/Lessee: U.S. DEPARTMENT OF INERIOR

Owner/Lessor: OKALOOSA COUNTY

Effective Date: 07/01/2021

Expiration Date: 06/30/2022

Description of: MONITOR WATER LEVELS AT SHOAL RIVER/MOSSEY HEAD

Department: PS

Department Monitor: MADDOX

Monitor's Telephone #: 850-651-7150

Monitor's FAX # or E-mail: PMADDOX@MYOKALOOSA.COM

Closed:

Cc: BCC RECORDS

**PROCUREMENT/CONTRACT/LEASE
INTERNAL COORDINATION SHEET**

Procurement/Contract/Lease Number: COT0584-PS Tracking Number: 428321
Procurement/Contractor/Lessee Name: US Dept of Interior Grant Funded: YES NO
Purpose: Water source investigation
Date/Term: 6-30-2022
Department #: _____
Account #: 534400
Amount: \$16,980.00
Department: PS Dept. Monitor Name: Maddox

1. GREATER THAN \$100,000
2. GREATER THAN \$50,000
3. \$50,000 OR LESS

Purchasing Review

Procurement or Contract/Lease requirements are met:
DeRita Mason Date: 4-6-2021
Purchasing Manager or designee Jeff Hyde, DeRita Mason, Jessica Darr, Angela Etheridge

2CFR Compliance Review (if required)

Approved as written: _____ Grant Name: EMWA Grant
Date: _____
Grants Coordinator

Risk Management Review

Approved as written: see email attached Date: 4-6-21
Risk Manager or designee Lisa Price

County Attorney Review

Approved as written: see email attached Date: 4-21-21
County Attorney Lynn Hoshihara, Kerry Parsons or Designee

Department Funding Review

Approved as written: _____ Date: _____

IT Review (if applicable)

Approved as written: _____ Date: _____

DeRita Mason

From: Lynn Hoshihara
Sent: Wednesday, April 21, 2021 8:43 AM
To: DeRita Mason; 'Parsons, Kerry'
Subject: Re: Outstanding Coordination

This is approved as to legal sufficiency.

Lynn M. Hoshihara
County Attorney
Okaloosa County, Florida

Please note: Due to Florida's very broad public records laws, most written communications to or from County employees regarding County business are public records, available to the public and media upon request. Therefore, this written e-mail communication, including your e-mail address, may be subject to public disclosure.

From: DeRita Mason
Sent: Wednesday, April 21, 2021 8:34:19 AM
To: Lynn Hoshihara; 'Parsons, Kerry'
Subject: RE: Outstanding Coordination

See the Dept of Interiors attached.
I believe the other one was approved.

DeRita Mason



DeRita Mason, CPPB, NIGP-CPP
Senior Contracts and Lease Coordinator
Okaloosa County Purchasing Department
5479A Old Bethel Road
Crestview, Florida 32536
(850) 689-5960
dmason@myokaloosa.com

"Please note: Due to Florida's very broad public records laws, most written communications to or from County employees regarding County business are public records, available to the public and media upon request. Therefore, this written e-mail communication, including your e-mail address, may be subject to public disclosure."

From: Lynn Hoshihara <lhoshihara@myokaloosa.com>
Sent: Tuesday, April 20, 2021 5:05 PM

DeRita Mason

From: Lisa Price
Sent: Tuesday, April 6, 2021 11:12 AM
To: DeRita Mason
Subject: RE: Agreement for July 1, 2021 to June 30, 2022.

Approved by Risk.

Lisa Price
Public Records & Contracts Specialist
302 N Wilson Street, Suite 301
Crestview, FL. 32536
(850) 689-5979
lprice@myokaloosa.com



"Kindness is the language which the deaf can hear and the blind can see"
Mark Twain

For all things Wellness please visit:
<http://www.myokaloosa.com/wellness>

Due to Florida's very broad public records laws, most written communications to or from county employees regarding county business are public records, available to the public and media upon request. Therefore, this written e-mail communication, including your e-mail address, may be subject to public disclosure.

From: DeRita Mason <dmason@myokaloosa.com>
Sent: Tuesday, April 6, 2021 10:11 AM
To: 'Parsons, Kerry' <KParsons@ngn-tally.com>
Cc: Lynn Hoshihara <lhoshihara@myokaloosa.com>; Lisa Price <lprice@myokaloosa.com>; Jane Evans <jevans@myokaloosa.com>
Subject: FW: Agreement for July 1, 2021 to June 30, 2022.

Good morning,
Please review and approve the attached.

Thank you,

DeRita Mason

Form 9-1366
(May 2018)

U.S. Department of the Interior
U.S. Geological Survey
Joint Funding Agreement
FOR
Water Resource Investigations

Customer #: 6000001464
Agreement #: 21MCJFA0032
Project #: MC00E2A
TIN #: 59-6000765

Fixed Cost Agreement YES[X] NO[]

THIS AGREEMENT is entered into as of the July 1, 2021, by the U.S. GEOLOGICAL SURVEY, Caribbean-Florida Water Science Center, UNITED STATES DEPARTMENT OF THE INTERIOR, party of the first part, and the OKALOOSA COUNTY EMO party of the second part.

1. The parties hereto agree that subject to the availability of appropriations and in accordance with their respective authorities there shall be maintained in cooperation the continuation of a hydrologic data collection program on the Shoal River near Mossy Head, as exhibited in Attachment A, herein called the program. The USGS legal authority is 43 USC 36C; 43 USC 50, and 43 USC 50b.

2. The following amounts shall be contributed to cover all of the cost of the necessary field and analytical work directly related to this program. 2(b) include In-Kind-Services in the amount of \$0.00

- (a) \$4,940.00 by the party of the first part during the period July 1, 2021 to June 30, 2022
- (b) \$12,040.00 by the party of the second part during the period July 1, 2021 to June 30, 2022
- (c) Contributions are provided by the party of the first part through other USGS regional or national programs, in the amount of: \$0.00
- (d) Additional or reduced amounts by each party during the above period or succeeding periods as may be determined by mutual agreement and set forth in an exchange of letters between the parties.
- (e) The performance period may be changed by mutual agreement and set forth in an exchange of letters between the parties.

3. The costs of this program may be paid by either party in conformity with the laws and regulations respectively governing each party.

4. The field and analytical work pertaining to this program shall be under the direction of or subject to periodic review by an authorized representative of the party of the first part.

5. The areas to be included in the program shall be determined by mutual agreement between the parties hereto or their authorized representatives. The methods employed in the field and office shall be those adopted by the party of the first part to insure the required standards of accuracy subject to modification by mutual agreement.

6. During the course of this program, all field and analytical work of either party pertaining to this program shall be open to the inspection of the other party, and if the work is not being carried on in a mutually satisfactory manner, either party may terminate this agreement upon 60 days written notice to the other party.

7. The original records resulting from this program will be deposited in the office of origin of those records. Upon request, copies of the original records will be provided to the office of the other party.

8. The maps, records or reports resulting from this program shall be made available to the public as promptly as possible. The maps, records or reports normally will be published by the party of the first part. However, the party of the second part reserves the right to publish the results of this program, and if already published by the party of the first part shall, upon request, be furnished by the party of the first part, at cost, impressions suitable for purposes of reproduction similar to that for which the original copy was prepared. The maps, records or reports published by either party shall contain a statement of the cooperative relations between the parties. The Parties acknowledge that scientific information and data developed as a result of the Scope of Work (SOW) are subject to applicable USGS review, approval, and release requirements, which are available on the USGS Fundamental Science Practices website (<https://www.usgs.gov/about/organization/science-support/science-quality-and-integrity/fundamental-science-practices>).

CONTRACT#: C01-0584-PS
U.S. DEPARTMENT OF INTERIOR
MONTIOR WATER LEVELS AT SHOAL
RIVER/MOSSEY HEAD
EXPIRES: 06/30/2022

Form 9-1366
(May 2018)

U.S. Department of the Interior
U.S. Geological Survey
Joint Funding Agreement
FOR
Water Resource Investigations

Customer #: 6000001464
Agreement #: 21MCJFA0032
Project #: MC00E2A
TIN #: 59-6000765

9. Billing for this agreement will be rendered **annually**. Invoices not paid within 60 days from the billing date will bear Interest, Penalties, and Administrative cost at the annual rate pursuant the Debt Collection Act of 1982, (codified at 31 U.S.C. § 3717) established by the U.S. Treasury.

USGS Technical Point of Contact

Name: Ronald Knapp
Hydrologic Data Chief, Tallahassee
Address: 2639 Cedar's Complex
2639 North Monroe St (Bldg D-Main)
Tallahassee, FL 32303
Telephone: (850) 553-3675
Fax: (850) 553-3641
Email: rgknapp@usgs.gov

Customer Technical Point of Contact

Name: Ken Wolfe, CEM, MSM
EM Coordinator
Address: 90 College Boulevard, East
Niceville, Florida 32578
Telephone: (850) 651-7150
Fax:
Email: kwolfe@myokaloosa.com

USGS Billing Point of Contact

Name: Susan Jones
Budget Analyst
Address: 4446 Pet Lane Suite 108
Lutz, FL 33559
Telephone: (813) 498-5009
Fax: (813) 498-5002
Email: swjones@usgs.gov
DUNS: 137783937

Customer Billing Point of Contact

Name: Ken Wolfe, CEM, MSM
EM Coordinator
Address: 90 College Boulevard, East
Niceville, Florida 32578
Telephone: (850) 651-7150
Fax:
Email: kwolfe@myokaloosa.com

U.S. Geological Survey
United States
Department of Interior

Okaloosa County EMO

Signature

By David M. Sumner Digitally signed by David M. Sumner
Date: 2021.04.05 10:42:34 -04'00' Date: **04/05/2021**
Name: David M. Sumner, Ph.D., PG
Title: Director, Caribbean-Florida Water Science Center

Signatures

By *Jeffrey A. [Signature]* Date: 04/23/2021
Name:
Title: *Purchasing Manager*

By _____ Date: _____
Name:
Title:

By _____ Date: _____
Name:
Title:

ATTACHMENT A

Proposed 2022 Water Year Cooperative Streamflow Program, USGS and Okaloosa County
Period of Performance: July 1, 2021 to June 30, 2022

Okaloosa County EMO

| STATION NO. | STATION NAME | 2022 | | | Total | USGS CMF | Okaloosa | Type |
|-------------|---------------------------------|----------|----|----|----------|----------|----------|------|
| | | SW | GW | QW | | | | |
| 02368500 | Shoal River near Mossy Head, FL | \$16,980 | 0 | 0 | \$16,980 | \$4,940 | \$12,040 | SW |
| | Totals | \$16,980 | 0 | 0 | \$16,980 | \$4,940 | \$12,040 | |

Surface Water Total
2022 2022

| | | |
|----------------------------|----------|----------|
| Totals | \$16,980 | \$16,980 |
| Okaloosa Co. | \$12,040 | \$12,040 |
| Cooperative Matching Funds | \$4,940 | \$4,940 |



United States Department of the Interior

U.S. GEOLOGICAL SURVEY
Caribbean-Florida Water Science Center
4446 Pet Ln Suite #108
Lutz, FL 33559
P: (813) 498-5000
F: (813) 498-5002

April 5, 2021

Mr. Ken Wolfe, CEM, MSM
EM Coordinator
Okaloosa County EMO
90 College Boulevard, East
Niceville, Florida 32578

Dear Mr. Wolfe:

Enclosed is the digitally signed standard joint-funding agreement for the continuation of a hydrologic data collection program on the Shoal River near Mossy Head, during the period July 1, 2021 through June 30, 2022 in the amount of \$12,040 from your agency. U.S. Geological Survey contributions for this agreement are \$4,940 for a combined total of \$16,980. Please sign and return one fully-executed original to Susan W. Jones at the address above.

Federal law requires that we have a signed agreement before we start or continue work. Please return the signed agreement by **July 1, 2021**. If, for any reason, the agreement cannot be signed and returned by the date shown above, please contact Ronald Knapp by phone number (850) 553-3675 or email rgknapp@usgs.gov to make alternative arrangements.

This is a fixed cost agreement to be billed annually via Down Payment Request (automated Form DI-1040). Please allow 30-days from the end of the billing period for issuance of the bill. If you experience any problems with your invoice, please contact Susan Jones at phone number (813) 498-5009 or email at swjones@usgs.gov.

The results of all work performed under this agreement will be available for publication by the U.S. Geological Survey. We look forward to continuing this and future cooperative efforts in these mutually beneficial water resources studies.

Sincerely,

David M.
Sumner

Digitally signed by
David M. Sumner
Date: 2021.04.05
10:42:22 -04'00'

David M. Sumner, Ph.D., PG
Director, Caribbean-Florida Water Science Center

Enclosure
21MCJFA0032 (2)

CONTRACT, LEASE, AGREEMENT CONTROL FORM

Date: 05/26/2020

Contract/Lease Control #: C01-0584-PS

Procurement#: NA

Contract/Lease Type: AGREEMENT

Award To/Lessee: U.S. DEPARTMENT OF INTERIOR

Owner/Lessor: OKALOOSA COUNTY

Effective Date: 10/01/2000

Expiration Date: 06/30/2021

Description of MONITOR WATER LEVELS AT SHOAL RIVER/MOSSY HEAD

Department: PS

Department Monitor: MADDOX

Monitor's Telephone #: 850-651-7150

Monitor's FAX # or E-mail: PMADDOX@MYOKALOOSA.COM

Closed:

Cc: BCC RECORDS

**PROCUREMENT/CONTRACT/LEASE
INTERNAL COORDINATION SHEET**

Procurement/Contract/Lease Number: COI-058425 Tracking Number: 4033-20
Procurement/Contractor/Lessee Name: U.S. Dept of Interior Grant Funded: YES NO
Purpose: Renewal
Date/Term: 6-30-21 1. GREATER THAN \$100,000
Department #: _____ 2. GREATER THAN \$50,000
Account #: _____ 3. \$50,000 OR LESS
Amount: \$ 16,980.00
Department: _____ Dept. Monitor Name: _____

Purchasing Review

Procurement or Contract/Lease requirements are met:

Purchasing Manager or designee Jeff Hyde, DeRita Mason, Jessica Darr
Date: _____

2CFR Compliance Review (if required)

Approved as written: see email attached Grant Name: EMPA Grant

Grants Coordinator Danielle Garcia
Date: 5-19-2020

Risk Management Review

Approved as written: see email attached

Risk Manager or designee Edith Gibson or Karen Donaldson
Date: 5-20-2020

County Attorney Review

Approved as written: see email attached

County Attorney Lynn Hoshihara, Kerry Parsons or Designee
Date: 5/26/2020

Department Funding Review

Department funding confirmed:

Date: _____

DeRita Mason

From: Parsons, Kerry <KParsons@ngn-tally.com>
Sent: Tuesday, May 26, 2020 8:59 AM
To: DeRita Mason
Cc: Lynn Hoshihara
Subject: RE: C01-0584-PS Dept of Interiors

This is approved for legal purposes.

Kerry A. Parsons, Esq.

**Nabors
Giblin &
Nickerson**
ATTORNEYS AT LAW

1500 Mahan Dr. Ste. 200
Tallahassee, FL 32308
T. (850) 224-4070
kparsons@ngn-tally.com

The information contained in this e-mail message is intended for the personal and confidential use of the recipient(s) named above. This message and its attachments may be an attorney-client communication and, as such, is privileged and confidential. If the reader of this message is not the intended recipient or an agent responsible for delivering it to the intended recipient, you are hereby notified that you have received this document in error and that any review, dissemination, distribution, or copying of this message is strictly prohibited. If you have received this communication in error, please notify us immediately by telephone or e-mail and delete the original message. Thank you!

From: DeRita Mason <dmason@myokaloosa.com>
Sent: Tuesday, July 30, 2019 3:30 PM
To: Parsons, Kerry <KParsons@ngn-tally.com>
Cc: Lynn Hoshihara <lhoshihara@myokaloosa.com>
Subject: C01-0584-PS Dept of Interiors

Please review and approve. They are lowering their rates.

Thank you,

DeRita



DeRita Mason
Contracts and Lease Coordinator
Okaloosa County Purchasing Department
5479A Old Bethel Road
Crestview, Florida 32536
(850) 689-5960
dmason@myokaloosa.com

DeRita Mason

From: Karen Donaldson
Sent: Wednesday, May 20, 2020 12:14 PM
To: DeRita Mason
Subject: RE: [EXTERNAL] RE: USGS Annual Invoice for 18ESFL000000031

DeRita

This is approved by Risk Management. There is no insurance element.

Thank you

Karen Donaldson

Karen Donaldson
Claims Examiner
Public Records and Contracts Specialist
Okaloosa County Risk Management
302 N Wilson Street, Suite 301
Crestview, Fl. 32536
850.683.6207
KDonaldson@myokaloosa.com



Please note: Due to Florida's very broad public records laws, most written communications to or from county employees regarding county business are public records, available to the public and media upon request. Therefore, this written e-mail communication, including your e-mail address, may be subject to public disclosure.

From: DeRita Mason <dmason@myokaloosa.com>
Sent: Monday, May 18, 2020 2:50 PM
To: 'Parsons, Kerry' <KParsons@ngn-tally.com>
Cc: Lynn Hoshihara <lhoshihara@myokaloosa.com>; Karen Donaldson <kdonaldson@myokaloosa.com>
Subject: FW: [EXTERNAL] RE: USGS Annual Invoice for 18ESFL000000031

Please review and approve.

Thank you,

DeRita Mason

DeRita Mason

From: Danielle Garcia
Sent: Tuesday, May 19, 2020 2:05 PM
To: DeRita Mason
Subject: RE: [EXTERNAL] RE: USGS Annual Invoice for 18ESFL000000031

Assuming they use a State grant like last year, this is approved for grant procurement only purposes. It is hard to approve with "unknown" confirmed grant.

Note: Just because I remember this one time when Legal was reviewing, I don't think we can have a JA with Okaloosa County EMO. I think it has to be Okaloosa County BCC. I could be wrong.

Regards,
Danielle Garcia
850-689-5960 x 6971

From: DeRita Mason
Sent: Monday, May 18, 2020 3:29 PM
To: Danielle Garcia <dgarcia@myokaloosa.com>
Subject: FW: [EXTERNAL] RE: USGS Annual Invoice for 18ESFL000000031

Please review and approve.
It is using an EMPA grant.
Ken stated that last year it was paid out of 701922-534900. He doesn't know if it will be the same this year.

Thank you,

DeRita Mason



DeRita Mason
Contracts and Lease Coordinator
Okaloosa County Purchasing Department
5479A Old Bethel Road
Crestview, Florida 32536
(850) 689-5960
dmason@myokaloosa.com

"Please note: Due to Florida's very broad public records laws, most written communications to or from County employees regarding County business are public records, available to the public and media upon request. Therefore, this written e-mail communication, including your e-mail address, may be subject to public disclosure."

Form 9-1366
(May 2018)

U.S. Department of the Interior
U.S. Geological Survey
Joint Funding Agreement
FOR
Water Resource Investigations

Customer #: 600001464
Agreement #: 20MCJFA0039
Project #: MC00E2A
TIN #: 59-6000765

Fixed Cost Agreement YES[X] NO[]

THIS AGREEMENT is entered into as of the July 1, 2020, by the **U.S. GEOLOGICAL SURVEY**, Caribbean-Florida Water Science Center, UNITED STATES DEPARTMENT OF THE INTERIOR, party of the first part, and the **OKALOOSA COUNTY EMO** party of the second part.

1. The parties hereto agree that subject to the availability of appropriations and in accordance with their respective authorities there shall be maintained in cooperation the continuation of a hydrologic data collection program on the Shoal River near Mossy Head, as exhibited in Attachment A, herein called the program. The USGS legal authority is 43 USC 36C; 43 USC 50, and 43 USC 50b.

2. The following amounts shall be contributed to cover all of the cost of the necessary field and analytical work directly related to this program. 2(b) include In-Kind-Services in the amount of \$0.00

- (a) \$4,940.00 by the party of the first part during the period July 1, 2020 to June 30, 2021
- (b) \$12,040.00 by the party of the second part during the period July 1, 2020 to June 30, 2021
- (c) Contributions are provided by the party of the first part through other USGS regional or national programs, in the amount of: \$0.00
- (d) Additional or reduced amounts by each party during the above period or succeeding periods as may be determined by mutual agreement and set forth in an exchange of letters between the parties.
- (e) The performance period may be changed by mutual agreement and set forth in an exchange of letters between the parties.

3. The costs of this program may be paid by either party in conformity with the laws and regulations respectively governing each party.

4. The field and analytical work pertaining to this program shall be under the direction of or subject to periodic review by an authorized representative of the party of the first part.

5. The areas to be included in the program shall be determined by mutual agreement between the parties hereto or their authorized representatives. The methods employed in the field and office shall be those adopted by the party of the first part to insure the required standards of accuracy subject to modification by mutual agreement.

6. During the course of this program, all field and analytical work of either party pertaining to this program shall be open to the inspection of the other party, and if the work is not being carried on in a mutually satisfactory manner, either party may terminate this agreement upon 60 days written notice to the other party.

7. The original records resulting from this program will be deposited in the office of origin of those records. Upon request, copies of the original records will be provided to the office of the other party.

8. The maps, records or reports resulting from this program shall be made available to the public as promptly as possible. The maps, records or reports normally will be published by the party of the first part. However, the party of the second part reserves the right to publish the results of this program, and if already published by the party of the first part shall, upon request, be furnished by the party of the first part, at cost, impressions suitable for purposes of reproduction similar to that for which the original copy was prepared. The maps, records or reports published by either party shall contain a statement of the cooperative relations between the parties. The Parties acknowledge that scientific information and data developed as a result of the Scope of Work (SOW) are subject to applicable USGS review, approval, and release requirements, which are available on the USGS Fundamental Science Practices website (<https://www.usgs.gov/about/organization/science-support/science-quality-and-integrity/fundamental-science-practices>).

CONTRACT#: C01-0584-PS
U.S. DEPARTMENT OF INTERIOR
MONITOR WATER LEVELS AT SHOAL
RIVER/MOSSY HEAD
EXPIRES: 06/30/2021

Form 9-1366
(May 2018)

U.S. Department of the Interior
U.S. Geological Survey
Joint Funding Agreement
FOR
Water Resource Investigations

Customer #: 6000001464
Agreement #: 20MCJFA0039
Project #: MC00E2A
TIN #: 59-6000765

9. Billing for this agreement will be rendered annually. Invoices not paid within 60 days from the billing date will bear Interest, Penalties, and Administrative cost at the annual rate pursuant the Debt Collection Act of 1982, (codified at 31 U.S.C. § 3717) established by the U.S. Treasury.

USGS Technical Point of Contact

Name: Ronald Knapp
Hydrologic Data Chief, Tallahassee
Address: 2639 North Monroe Street Suite A-117
Tallahassee, FL 32303
Telephone: (850) 553-3675
Fax: (850) 553-3641
Email: rgknapp@usgs.gov

Customer Technical Point of Contact

Name: Ken Wolfe, CEM, MSM
EM Coordinator
Address: 90 College Boulevard, East
Niceville, Florida 32578
Telephone: (850) 651-7150
Email: kwolfe@myokaloosa.com

USGS Billing Point of Contact

Name: Susan Jones
Budget Analyst
Address: 4446 Pet Lane Suite 108
Lutz, FL 33559
Telephone: (813) 498-5009
Fax: (813) 498-5002
Email: swjones@usgs.gov
DUNS: 137783937


Customer Billing Point of Contact

Name: Ken Wolfe, CEM, MSM
EM Coordinator
Address: 90 College Boulevard, East
Niceville, Florida 32578
Telephone: (850) 651-7150
Email: kwolfe@myokaloosa.com


U.S. Geological Survey
United States
Department of Interior

Okaloosa County EMO

Signature

By  Acting For Date: 05/14/2020
Name: David M. Sumner, Ph.D., PG
Title: Director, Caribbean-Florida Water Science Center

Signatures

By  Date: 05/22/2020
Name: Jeffrey A. Hyde
Title: Purchasing Manager

By _____ Date: _____

Name:
Title:

By _____ Date: _____

Name:
Title:

ATTACHMENT A
20MCJFA0039

Proposed 2021 Water Year Cooperative Streamflow Program, USGS and Okaloosa County
Period of Performance: July 1, 2020 to June 30, 2021

Okaloosa County EMO

| STATION NO. | STATION NAME | 2021 | | QW | Total | USGS CMF | Okaloosa |
|-------------|---------------------------------|----------|----|----|----------|----------|----------|
| | | SW | GW | | | | |
| 02368500 | Shoal River near Mossy Head, FL | \$16,980 | 0 | 0 | \$16,980 | \$4,940 | \$12,040 |
| Totals | | \$16,980 | 0 | 0 | \$16,980 | \$4,940 | \$12,040 |

| | Surface Water 2021 | Total 2021 |
|----------------------------|-----------------------|---------------|
| Totals | \$16,980 | \$16,980 |
| Okaloosa Co. | \$12,040 | \$12,040 |
| Cooperative Matching Funds | \$4,940 | \$4,940 |

CONTRACT, LEASE, AGREEMENT CONTROL FORM

Date: 06-04-2018

Contract/Lease Control #: C01-0584-PS

Procurement#: NA

Contract/Lease Type: AGREEMENT

Award To/Lessee: U.S. DEPARTMENT OF INTERIOR

Owner/Lessor: OKALOOSA COUNTY

Effective Date: 10/01/2000

Expiration Date: 06/30/2019

Description of Contract/Lease: MONITOR WATER LEVELS SHOAL RIVER/MOSSEY HEAD

Department: PS

Department Monitor: VAUGHN

Monitor's Telephone #: 850-651-7150

Monitor's FAX # or E-mail: SVAUGHN@MYOKALOOSA.COM

Closed:

Cc: Finance Department Contracts & Grants Office

CONTRACT, LEASE, AGREEMENT CONTROL FORM

Date: 03/21/2019

Contract/Lease Control #: C01-0584-PS

Procurement#: NA

Contract/Lease Type: AGREEMENT

Award To/Lessee: U.S. DEPARTMENT OF INTERIOR

Owner/Lessor: OKALOOSA COUNTY

Effective Date: 10/01/2000

Expiration Date: 06/30/2020

Description of Contract/Lease: MONITOR WATER LEVELS AT SHOAL RIVER/MOSSEY HEAD

Department: PS

Department Monitor: VAUGHN

Monitor's Telephone #: 850-651-7150

Monitor's FAX # or E-mail: SVAUGHN@MYOKALOOSA.COM

Closed:

Cc: Finance Department Contracts & Grants Office

UNITED STATES DEPARTMENT OF THE INTERIOR
U.S. GEOLOGICAL SURVEY

AMENDMENT #1 OF JOINT FUNDING AGREEMENT
FOR
CARIBBEAN-FLORIDA WATER SCIENCE CENTER

THIS REVISES JFA #19MCJFA0036 DATED
July 01, 2019

The parties hereto agree that subject to availability of appropriations and in accordance with their respective authorities there shall be maintained in cooperation a hydrologic data collection program on the Shoal River near Mossy Head, as exhibited in Attachment A, herein called the program. The USGS legal authority is 43 USC 36C, 43 USC 50, and 43 USC 50b.

Paragraph 2a of the agreement is hereby increased by \$2,058.00 to read as follows:

- (a) \$4,940.00 by the party of the first part during the period
July 01, 2019 to June 30, 2020

Paragraph 2b of the agreement is hereby decreased by \$2,058.00 to read as follows:

- (b) \$11,540.00 by the part of the second part during the period
July 01, 2019 to June 30, 2020

All other terms and conditions of the Joint Funding Agreement remain unchanged. Payments of bills are due within 60 days after the billing date. If not paid by the due date, interest will be charged at the current Treasury rate for each 30 day period, or portion thereof, that the payment is delayed beyond the due date. (31 USC 3717; Comptroller General File B-212222, August 23, 1983).

UNITED STATES
DEPARTMENT OF THE INTERIOR

OKALOOSA COUNTY


USGS Point of Contact

Name: Ronald Knapp
Address: 2639 North Monroe St, Ste A200
Tallahassee, Florida 32303
Telephone: (850) 553-3675
E-mail: rgknapp@usgs.gov


Customer Point of Contact

Name: Ken Wolfe, CEM, MSM
Address: 90 College Blvd, East
Niceville, Florida 32578
Telephone: (850) 651-7150
E-mail: kwolfe@myokaloosa.com

SIGNATURES AND DATES

By: 

David Sumner, Ph.D, Director
Caribbean-Florida Water Science Center

By: 

(Signature)

Date: 7/26/2019

Date: 08/07/2019

Jeffrey A Hyde Purchasing Manager
Printed Name and Title

CONTRACT: C01-0584-PS
U.S. DEPARTMENT OF INTERIOR
MONITOR WATER LEVELS AT SHOAL
RIVER AND MOSSEY HEAD
EXPIRES: 06/30/2020

Proposed 2020 Water Year Cooperative Streamflow Program, USGS and Okaloosa County EMC
 Period of Performance: July 1, 2019 to June 30, 2020

Okaloosa County EMC

| STATION NO. | STATION NAME | 2020 | | | | | Total | USGS_CMF | Okaloosa |
|-------------|---------------------------------|----------|----|----|----------|----------|-------|----------|----------|
| | | SW | GW | QW | USGS_CMF | Okaloosa | | | |
| 02368500 | Shoal River near Mossy Head, FL | \$16,480 | 0 | 0 | \$4,940 | \$11,540 | | | |
| | Totals | \$16,480 | 0 | 0 | \$4,940 | \$11,540 | | | |

| Surface Water 2020 | Total 2020 |
|----------------------------|---------------|
| Totals | \$16,480 |
| Okaloosa Co. EMC | \$11,540 |
| Cooperative Matching Funds | \$4,940 |

**PROCUREMENT/CONTRACT/LEASE
INTERNAL COORDINATION SHEET**

Procurement/Contract/Lease Number: 001-0584PS Tracking Number: 34619
Procurement/Contractor/Lessee Name: Dept of Intenors Grant Funded: YES NO
Purpose: Joint funding agreement
Date/Term: 7-19-6-30-20 1. GREATER THAN \$100,000
Amount: 16,480.00 2. GREATER THAN \$50,000
Department: PS 3. \$50,000 OR LESS
Dept. Monitor Name: Vaughn

Purchasing Review

Procurement or Contract/Lease requirements are met:
Walter Moe Date: 7-30-19
Purchasing Manager or designee Jeff Hyde, DeRita Mason, Victoria Taravella

2CFR Compliance Review (if required)

Approved as written: see email attached Grant Name: EMPA/EMPF funds
Date: 8-7-19
Grants Coordinator Danielle Garcia

Risk Management Review

Approved as written: no risk element in amendment Date: _____
Risk Manager or designee Laura Porter or Krystal King

County Attorney Review

Approved as written: see email attached Date: 8-7-19
County Attorney Gregory T. Stewart, Lynn Hoshihara, Kerry Parsons or Designee

Following Okaloosa County approval:

Clerk Finance

Document has been received: _____ Date: _____
Finance Manager or designee

DeRita Mason

From: Parsons, Kerry <KParsons@ngn-tally.com>
Sent: Wednesday, August 07, 2019 6:20 AM
To: DeRita Mason
Cc: Lynn Hoshihara
Subject: RE: C01-0584-PS Dept of Interiors

This is approved for legal purposes.

Kerry A. Parsons, Esq.

**Nabors
Giblin &
Nickerson**
ATTORNEYS AT LAW

1500 Mahan Dr. Ste. 200
Tallahassee, FL 32308
T. (850) 224-4070
kparsons@ngn-tally.com

The information contained in this e-mail message is intended for the personal and confidential use of the recipient(s) named above. This message and its attachments may be an attorney-client communication and, as such, is privileged and confidential. If the reader of this message is not the intended recipient or an agent responsible for delivering it to the intended recipient, you are hereby notified that you have received this document in error and that any review, dissemination, distribution, or copying of this message is strictly prohibited. If you have received this communication in error, please notify us immediately by telephone or e-mail and delete the original message. Thank you!

From: DeRita Mason <dmason@myokaloosa.com>
Sent: Tuesday, July 30, 2019 3:30 PM
To: Parsons, Kerry <KParsons@ngn-tally.com>
Cc: Lynn Hoshihara <lhoshihara@myokaloosa.com>
Subject: C01-0584-PS Dept of Interiors

Please review and approve. They are lowering their rates.

Thank you,

DeRita



DeRita Mason
Contracts and Lease Coordinator
Okaloosa County Purchasing Department
5479A Old Bethel Road
Crestview, Florida 32536
(850) 689-5960
dmason@myokaloosa.com

DeRita Mason

From: Danielle Garcia
Sent: Wednesday, August 07, 2019 12:29 PM
To: DeRita Mason; Jane Evans
Cc: Jeffrey Hyde
Subject: RE: C01-0584-PS Dept of Interiors

DeRita, I spoke with Jane and we can continue with our own coordination process. According to DOI, this is not a grant agreement but they were also inquiring a little further. Jane will email us if she finds out anything different.

Regards,
Danielle Garcia
850-689-5960 x 6971

From: DeRita Mason <dmason@myokaloosa.com>
Sent: Tuesday, July 30, 2019 2:41 PM
To: Jane Evans <jevans@myokaloosa.com>
Cc: Danielle Garcia <dgarcia@myokaloosa.com>
Subject: FW: C01-0584-PS Dept of Interiors

Jane,

I received the above referenced amendment from Michelle with Public Safety today. It is a Joint Agreement with the Dept. of Interiors. In the past, I have coordinated through legal/risk/grants and then had Jeff sign once approved. However, Danielle brought to my attention that this might be considered a grant and need to be routed through your department.

Please review and let me know if I can handle via my department as per the past or if it needs to be handled differently moving forward. I am attaching a copy of the complete contract history for your help in reviewing the amendment.

Thank you,

DeRita

From: DeRita Mason
Sent: Tuesday, July 30, 2019 2:30 PM
To: 'Parsons, Kerry' <KParsons@ngn-tally.com>
Cc: Lynn Hoshihara <lhoshihara@myokaloosa.com>
Subject: C01-0584-PS Dept of Interiors

Please review and approve. They are lowering their rates.

Thank you,

DeRita

DeRita Mason

From: Jane Evans
Sent: Wednesday, August 07, 2019 12:49 PM
To: DeRita Mason; Danielle Garcia
Subject: FW: [EXTERNAL] JFA 19MCJFA0036

This was the response from Mr. Knapp on the C01-0584-PS.
Jane

From: Knapp, Ronald <rgknapp@usgs.gov>
Sent: Thursday, August 1, 2019 1:52 PM
To: Jane Evans <jevans@myokaloosa.com>; Susan Jones <swjones@usgs.gov>
Subject: Re: [EXTERNAL] JFA 19MCJFA0036

I know this is not a grant but I have included my administrative staff on this email so they can better answer your questions.

On Tue, Jul 30, 2019 at 4:09 PM Jane Evans <jevans@myokaloosa.com> wrote:

Good afternoon,

Someone has asked me to review the attached to ascertain if it is a grant....since I live in the grant world. I've looked through the historical information and I do not see a CFDA number associated with this contract. Are you aware if this funding has a CFDA number (Catalogue of Federal Domestic Assistance)?

Thank you,

Jane

Jane Evans

Grants and RESTORE Manager

Office of Management and Budget

1250 North Eglin Parkway

Suite 102

Shalimar, FL 32579

Phone: 850-651-7521

Fax: 850-651-7551

Internal Courier: CAO-S/Grants

Email: jevans@myokaloosa.com

**PROCUREMENT/CONTRACT/LEASE
INTERNAL COORDINATION SHEET**

Procurement/Contract/Lease Number: COI-0584-PS Tracking Number: 332419
 Procurement/Contractor/Lessee Name: Dept. of Interior Grant Funded: YES NO
 Purpose: Joint Funding Agreement
 Date/Term: 7-1-19 - 6-30-20 1. GREATER THAN \$100,000
 Amount: 16,480.00 2. GREATER THAN \$50,000
 Department: PS 3. \$50,000 OR LESS
 Dept. Monitor Name: Vaughn

Purchasing Review

Procurement or Contract/Lease requirements are met:
DeRita Mason Date: 3-20-18
 Purchasing Manager or designee Jeff Hyde, DeRita Mason, Victoria Taravella

2CFR Compliance Review (if required) EMPA/EMPG

EMPA/EMPG funds
 Approved as written: per Michelle Huber have previously paid w/ grant funds EMPA/EMPG Grant Name: ~~572-19-0011-0001~~
[Signature] Date: 3.21.19
 Grants Coordinator Danielle Garcia

Risk Management Review

Approved as written: see email attached Date: 3-20-19
 Risk Manager or designee Laura Porter or Krystal King

County Attorney Review

Approved as written: see email attached Date: 3-21-19
 County Attorney Gregory T. Stewart, Lynn Hoshihara, Kerry Parsons or Designee

Following Okaloosa County approval:

Clerk Finance

Document has been received:
 _____ Date: _____
 Finance Manager or designee

DeRita Mason

From: Karen Donaldson
Sent: Wednesday, March 20, 2019 3:25 PM
To: DeRita Mason
Subject: RE: Department of Interiors Joint Funding Agreement

This looks fine...no insurance requirements

Karen Donaldson

Karen Donaldson
Public Records and Contracts Specialist
Okaloosa County Risk Management
5479-B Old Bethel Rd.
Crestview, Fl. 32536
850.683.6207
KDonaldson@myokaloosa.com




Please note: Due to Florida's very broad public records laws, most written communications to or from county employees regarding county business are public records, available to the public and media upon request. Therefore, this written e-mail communication, including your e-mail address, may be subject to public disclosure.

From: DeRita Mason <dmason@myokaloosa.com>
Sent: Wednesday, March 20, 2019 12:10 PM
To: Parsons, Kerry <KParsons@ngn-tally.com>
Cc: Lynn Hoshihara <lhoshihara@myokaloosa.com>; Karen Donaldson <kdonaldson@myokaloosa.com>
Subject: Department of Interiors Joint Funding Agreement

Please review the attached.

Thank you,

DeRita



DeRita Mason

DeRita Mason

From: Parsons, Kerry <KParsons@ngn-tally.com>
Sent: Thursday, March 21, 2019 2:13 PM
To: DeRita Mason
Cc: Lynn Hoshihara
Subject: RE: Department of Interiors Joint Funding Agreement

This is approved for legal purposes.

Kerry A. Parsons, Esq.

**Nabors
Giblin &
Nickerson PA**
ATTORNEYS AT LAW

1500 Mahan Dr. Ste. 200
Tallahassee, FL 32308
T. (850) 224-4070
kparsons@ngn-tally.com

The information contained in this e-mail message is intended for the personal and confidential use of the recipient(s) named above. This message and its attachments may be an attorney-client communication and, as such, is privileged and confidential. If the reader of this message is not the intended recipient or an agent responsible for delivering it to the intended recipient, you are hereby notified that you have received this document in error and that any review, dissemination, distribution, or copying of this message is strictly prohibited. If you have received this communication in error, please notify us immediately by telephone or e-mail and delete the original message. Thank you!

From: DeRita Mason <dmason@myokaloosa.com>
Sent: Thursday, March 21, 2019 3:08 PM
To: Parsons, Kerry <KParsons@ngn-tally.com>
Cc: Lynn Hoshihara <lhoshihara@myokaloosa.com>
Subject: RE: Department of Interiors Joint Funding Agreement

Please see the updated front page for your review.

Thank you,

DeRita

From: Parsons, Kerry [<mailto:KParsons@ngn-tally.com>]
Sent: Wednesday, March 20, 2019 4:33 PM
To: DeRita Mason <dmason@myokaloosa.com>
Cc: Lynn Hoshihara <lhoshihara@myokaloosa.com>; Karen Donaldson <kdonaldson@myokaloosa.com>
Subject: RE: Department of Interiors Joint Funding Agreement

Is there any way that we can get them to change this from "Okaloosa County EMO" to "Okaloosa County, Florida" which is the official legal title of the County?

Kerry A. Parsons, Esq.

Form 9-1366
(May 2018)

U.S. Department of the Interior
U.S. Geological Survey
Joint Funding Agreement
FOR
CARIBBEAN-FLORIDA WATER SCIENCE CENTER

Customer #: 600001464
Agreement #: 19MCJFA0036
Project #: MC00E2A
TIN #: 59-6000765

Fixed Cost Agreement YES[X] NO[]

THIS AGREEMENT is entered into as of the July 1, 2019, by the U.S. GEOLOGICAL SURVEY, Caribbean-Florida Water Science Center, UNITED STATES DEPARTMENT OF THE INTERIOR, party of the first part, and the OKALOOSA COUNTY, FLORIDA party of the second part.

1. The parties hereto agree that subject to the availability of appropriations and in accordance with their respective authorities there shall be maintained in cooperation the continuation of a hydrologic data collection program on the Shoal River near Mossy Head, as exhibited in Attachment A, herein called the program. The USGS legal authority is 43 USC 36C; 43 USC 50, and 43 USC 50b.
2. The following amounts shall be contributed to cover all of the cost of the necessary field and analytical work directly related to this program. 2(b) include In-Kind-Services in the amount of \$0.00
 - (a) \$2,882.00 by the party of the first part during the period July 1, 2019 to June 30, 2020
 - (b) \$13,598.00 by the party of the second part during the period July 1, 2019 to June 30, 2020
 - (c) Contributions are provided by the party of the first part through other USGS regional or national programs, in the amount of: \$0.00
 - (d) Additional or reduced amounts by each party during the above period or succeeding periods as may be determined by mutual agreement and set forth in an exchange of letters between the parties.
 - (e) The performance period may be changed by mutual agreement and set forth in an exchange of letters between the parties.
3. The costs of this program may be paid by either party in conformity with the laws and regulations respectively governing each party.
4. The field and analytical work pertaining to this program shall be under the direction of or subject to periodic review by an authorized representative of the party of the first part.
5. The areas to be included in the program shall be determined by mutual agreement between the parties hereto or their authorized representatives. The methods employed in the field and office shall be those adopted by the party of the first part to insure the required standards of accuracy subject to modification by mutual agreement.
6. During the course of this program, all field and analytical work of either party pertaining to this program shall be open to the inspection of the other party, and if the work is not being carried on in a mutually satisfactory manner, either party may terminate this agreement upon 60 days written notice to the other party.
7. The original records resulting from this program will be deposited in the office of origin of those records. Upon request, copies of the original records will be provided to the office of the other party.
8. The maps, records or reports resulting from this program shall be made available to the public as promptly as possible. The maps, records or reports normally will be published by the party of the first part. However, the party of the second part reserves the right to publish the results of this program, and if already published by the party of the first part shall, upon request, be furnished by the party of the first part, at cost, impressions suitable for purposes of reproduction similar to that for which the original copy was prepared. The maps, records or reports published by either party shall contain a statement of the cooperative relations between the parties. The Parties acknowledge that scientific information and data developed as a result of the Scope of Work (SOW) are subject to applicable USGS review, approval, and release requirements, which are available on the USGS Fundamental Science Practices website (<https://www2.usgs.gov/fsp/>).

CONTRACT#: C01-0584-PS
U.S. DEPARTMENT OF INTERIOR
MONITOR WATER LEVELS AT SHOAL
RIVER AND MOSSEY HEAD
EXPIRES: 06/30/2020

Form 9-1366
(May 2018)

U.S. Department of the Interior
U.S. Geological Survey
Joint Funding Agreement
FOR
CARIBBEAN-FLORIDA WATER SCIENCE CENTER

Customer #: 6000001464
Agreement #: 19MCJFA0036
Project #: MC00E2A
TIN #: 59-6000765

9. Billing for this agreement will be rendered annually. Invoices not paid within 60 days from the billing date will bear Interest, Penalties, and Administrative cost at the annual rate pursuant the Debt Collection Act of 1982, (codified at 31 U.S.C. § 3717) established by the U.S. Treasury.

USGS Technical Point of Contact

Name: Ronald Knapp
Hydrologic Data Chief, Tallahassee
Address: 2639 North Monroe Street Suite A-200
Tallahassee, FL 32303
Telephone: (850) 553-3675
Fax: (850) 553-3641
Email: rgknapp@usgs.gov

Customer Technical Point of Contact

Name: Ken Wolfe, CEM, MSM
EM Coordinator
Address: 90 College Boulevard, East
Niceville, Florida 32578
Telephone: (850) 651-7150
Fax:
Email: kwolfe@myokaloosa.com

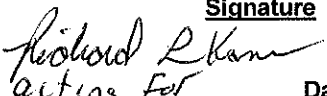
USGS Billing Point of Contact

Name: Susan Jones
Budget Analyst
Address: 4446 Pet Lane Suite 108
Lutz, FL 33559
Telephone: (813) 498-5009
Fax: (813) 498-5002
Email: swjones@usgs.gov
DUNS: 137783937


U.S. Geological Survey
United States
Department of Interior

Okaloosa County EMO

Signature

By  acting for Date: 03/13/2019
Name: David M. Sumner, Ph.D., PG
Title: Director, Caribbean-Florida Water Science Center

Signatures

By  Date: 03/21/2019
Name:
Title:

By _____ Date: _____
Name:
Title:

By _____ Date: _____
Name:
Title:

Proposed 2020 Water Year Cooperative Streamflow Program, USGS and Okaloosa County EMO
Period of Performance: July 1, 2019 to June 30, 2020

Okaloosa County EMO

| STATION NUMBER | STATION NAME | SW | USGS CMF | Okaloosa |
|-----------------------|---------------------------------|-----------|-----------------|-----------------|
| | | | | |
| 02368500 | Shoal River near Mossy Head, FL | \$16,480 | \$2,882 | \$13,598 |
| | | | | |
| | | | | |
| | Totals | \$16,480 | \$2,882 | \$13,598 |

Surface Water
2020

| | |
|----------------------------------|----------|
| Totals | \$16,480 |
| Okaloosa County EMO | \$13,598 |
| Cooperative Matching Funds (CMF) | \$2,882 |

**PROCUREMENT/CONTRACT/LEASE
INTERNAL COORDINATION SHEET**

Procurement/Contract/Lease Number: COI-0584-PS Tracking Number: 3016-18
Procurement/Contractor/Lessee Name: US Dept of HHS Grant Funded: YES NO
Purpose: Joint Funding agreement
Date/Term: 6-30-19 1. GREATER THAN \$100,000
Amount: 14,160.00 2. GREATER THAN \$50,000
Department: PS 3. \$50,000 OR LESS
Dept. Monitor Name: Vaughn

Purchasing Review

Procurement or Contract/Lease requirements are met:
[Signature] Date: 5-25-18
Purchasing Manager or designee Jeff Hyde, DeRita Mason, Matthew Young

2CFR Compliance Review (if required)

Approved as written: Joint funding agreement w US Federal Government
Date: _____
Grants Coordinator

Risk Management Review

Approved as written:
[Signature] Date: 5-29-18
Risk Manager or designee Laura Porter or Krystal King

County Attorney Review

Approved as written: see email attal
Date: 5-29-18
County Attorney Gregory T. Stewart, Lynn Hoshihara, Kerry Parsons or Designee

Following Okaloosa County approval:

Clerk Finance

Document has been received:
Date: _____
Finance Manager or designee

DeRita Mason

From: Parsons, Kerry <KParsons@ngn-tally.com>
Sent: Friday, May 25, 2018 10:15 AM
To: DeRita Mason
Cc: Lynn Hoshihara
Subject: RE: C01-0584-PS

This is approved for legal purposes.

From: DeRita Mason [mailto:dmason@myokaloosa.com]
Sent: Friday, May 25, 2018 10:41 AM
To: Parsons, Kerry
Cc: Lynn Hoshihara
Subject: C01-0584-PS

Please review and approve the attached.

Thank you,

DeRita



DeRita Mason
Contracts and Lease Coordinator
Okaloosa County Purchasing Department
5479A Old Bethel Road
Crestview, Florida 32536
(850) 689-5960
dmason@myokaloosa.com

"Please note: Due to Florida's very broad public records laws, most written communications to or from County employees regarding County business are public records, available to the public and media upon request. Therefore, this written e-mail communication, including your e-mail address, may be subject to public disclosure."

CAUTION: This email originated from outside the organization. Do not click links or open attachments unless you recognize the sender and know the content is safe.

Form 9-1366
(April 2015)

**U.S. DEPARTMENT OF THE INTERIOR
GEOLOGICAL SURVEY**

Customer #: 6000001464
 Agreement #: 18ESFL000000031
 Project #: MC00E2A
 TIN #: 59-6000765
 Fixed Cost Agreement YES

JOINT FUNDING AGREEMENT

FOR
 CARIBBEAN-FLORIDA WATER SCIENCE CENTER

THIS AGREEMENT is entered into as of the, 1st day of July, 2018 by the U.S. GEOLOGICAL SURVEY, UNITED STATES DEPARTMENT OF THE INTERIOR, party of the first part, and the OKALOOSA COUNTY EMERGENCY MANAGEMENT OPERATIONS, party of the second part.

1. The parties hereto agree that subject to availability of appropriations and in accordance with their respective authorities there shall be maintained in cooperation the continuation of a hydrologic data collection program on the Shoal River near Mossy Head, as exhibited in Attachment A, herein called the program. The USGS legal authority is 43 USC 36C; 43 USC 50; and 43 USC 50b.
2. The following amounts shall be contributed to cover all of the cost of the necessary field and analytical work directly related to this program. 2(b) includes In-Kind Services in the amount of \$0.00.

| | | | | |
|---|-------------|---------------|----|---------------|
| (a) by the party of the first part during the period | Amount | Date | to | Date |
| | \$2,882.00 | July 01, 2018 | | June 30, 2019 |
| | | | | |
| (b) by the party of the second part during the period | Amount | Date | to | Date |
| | \$13,278.00 | July 01, 2018 | | June 30, 2019 |

USGS DUNS 137783937

 - (c) Contributions are provided by the party of the first part through other USGS regional or national programs, in the amount of: \$0.00
 - (d) Additional or reduced amounts by each party during the above period or succeeding periods as may be determined by mutual agreement and set forth in an exchange of letters between the parties.
 - (e) The performance period may be changed by mutual agreement and set forth in an exchange of letters between the parties.
3. The costs of this program may be paid by either party in conformity with the laws and regulations respectively governing each party.
4. The field and analytical work pertaining to this program shall be under the direction of or subject to periodic review by an authorized representative of the party of the first part.
5. The areas to be included in the program shall be determined by mutual agreement between the parties hereto or their authorized representatives. The methods employed in the field and office shall be those adopted by the party of the first part to insure the required standards of accuracy subject to modification by mutual agreement.
6. During the course of this program, all field and analytical work of either party pertaining to this program shall be open to the inspection of the other party, and if the work is not being carried on in a mutually satisfactory manner, either party may terminate this agreement upon 60 days written notice to the other party.

**Contract # C01-0584-PS
 U.S. DEPARTMENT OF INTERIOR
 MONITOR WATER LEVELS AT
 SHOAL RIVER AND MOSSEY HEAD
 EXPIRES: 06/30/2019**

9-1366 (Continuation)

Customer #: 6000001464

Agreement #: 18ESFL000000031

7. The original records resulting from this program will be deposited in the office of origin of those records. Upon request, copies of the original records will be provided to the office of the other party.
8. The maps, records, or reports resulting from this program shall be made available to the public as promptly as possible. The maps, records, or reports normally will be published by the party of the first part. However, the party of the second part reserves the right to publish the results of this program and, if already published by the party of the first part shall, upon request, be furnished by the party of the first part, at costs, impressions suitable for purposes of reproduction similar to that for which the original copy was prepared. The maps, records, or reports published by either party shall contain a statement of the cooperative relations between the parties.
9. USGS will issue billings utilizing Department of the Interior Bill for Collection (form DI-1040). Billing documents are to be rendered annually. Payments of bills are due within 60 days after the billing date. If not paid by the due date, interest will be charged at the current Treasury rate for each 30 day period, or portion thereof, that the payment is delayed beyond the due date. (31 USC 3717; Comptroller General File B-212222, August 23, 1983).

**U.S. Geological Survey
United States
Department of the Interior**

**Okaloosa County
Emergency Management Operations**

USGS Point of Contact

Customer Point of Contact

Name: Ronald Knapp
Address: 2639 N. Monroe St., Suite A-200
Tallahassee, Florida 32303
Telephone: (850) 553-3675
Email: rgknapp@usgs.gov

Name: Ken Wolfe
Address: 90 College Boulevard, East
Niceville, Florida 32578
Telephone: (850) 651-7150
Email: kwolfe@myokaloosa.com

Signatures and Date

Signature:  Date: 5-22-2018
Name: David Sumner, Director
Title: Caribbean-Florida Water Science Center

Signature:  Date: 06/04/18
Name: Jeffrey A. Hyde
Title: Purchasing Manager

ATTACHMENT A

Proposed 2018-2019 Water Year Cooperative Streamflow Program, USGS and Okaloosa County
EMO Period of Performance: July 1, 2018 to June 30, 2019

Okaloosa County EMO

| STATION NO. | STATION NAME | 2017 | | | Total | USGS CMF | Okaloosa |
|-------------|---------------------------------|----------|----|----|----------|----------|----------|
| | | SW | GW | QW | | | |
| 02368500 | Shoal River near Mossy Head, FL | \$16,160 | 0 | 0 | \$16,160 | \$2,882 | \$13,278 |
| | Totals | \$16,160 | 0 | 0 | \$16,160 | \$2,882 | \$13,278 |

| | Surface Water 2018 | Total 2018 |
|----------------------------|-----------------------|---------------|
| Totals | \$16,160 | \$16,160 |
| Okaloosa Co. EMO | \$13,278 | \$13,278 |
| Cooperative Matching Funds | \$2,882 | \$2,882 |

CONTRACT & LEASE INTERNAL COORDINATION SHEET

| | |
|--|---|
| Contract/Lease Number: <u>COI-0584-PS</u> | Tracking Number: <u>177-16</u> |
| Contractor/Lessee Name: <u>U.S. Department of Interior</u> | Grant Funded: YES ___ NO <u>X</u> |
| Purpose: <u>monitor water levels shoal river / Mossy Head</u> | |
| Date/Term: <u>FY 17 - July 1, 2016 - June 30, 2017</u> | <input type="checkbox"/> GREATER THAN \$50,000 |
| Amount: <u>\$12,618</u> | 2. <input type="checkbox"/> GREATER THAN \$25,000 |
| Department: <u>PS</u> | 3. <input checked="" type="checkbox"/> \$25,000 OR LESS |
| Dept. Monitor Name: <u>Huber / McDaniel</u> | |
| Document has been reviewed and includes any attachments or exhibits. | |

Purchasing Coordination

| | |
|--------------------------------|----------------------------------|
| <u>Melissa Weisser</u> | Date: <u>5-2-16</u> |
| Purchasing Manager or Designee | Joanne Kublik or Melissa Weisser |

Risk Management Review

| | |
|--------------------------|------------------------------|
| Approved as written: | |
| <u>Laura J. Porter</u> | Date: <u>5-13-16</u> |
| Risk Manager or designee | Laura Porter or Krystal King |

County Attorney Review

| | |
|----------------------|---|
| Approved as written: | <u>approved-see email dated</u> |
| | Date: <u>5 May 16</u> |
| County Attorney | Gregory T. Stewart, Lynn Hoshihara, Kerry Parsons or designee |

Following Okaloosa County approval:

Contracts & Grants

| | |
|-----------------------------|-------------|
| Document has been received: | Date: _____ |
| _____ | |
| Contracts & Grants Manager | |

CONTRACT, LEASE, AGREEMENT CONTROL FORM

Date: 05-03-2017

Contract/Lease Control #: C01-0584-PS

Bid #:

Contract/Lease Type: AGREEMENT

Award To/Lessee: U.S. DEPARTMENT OF INTERIOR

Owner/Lessor: OKALOOSA COUNTY

Effective Date: 10/01/2000

Expiration Date: 06/30/2018

Description of Contract/Lease: MONITOR WATER LEVELS SHOAL RIVER/MOSSEY HEAD

Department: PS

Department Monitor: HENDERSON

Monitor's Telephone #: 850-51-7150

Monitor's FAX # or E-mail: AHENDERSON@CO.OKALOOSA.FL.US

Closed:

Cc: Finance Department Contracts & Grants Office

CONTRACT & LEASE INTERNAL COORDINATION SHEET

| | |
|--|---|
| Contract/Lease Number: <u>COI-0584-PS</u> | Tracking Number: <u>E2392-17</u> |
| Contractor/Lessee Name: <u>U.S Dept of Interior</u> | Grant Funded: YES ___ NO ___ |
| Purpose: <u>monitor water levels shallow water</u> | |
| Date/Term: <u>6-30-18</u> | 1. <input type="checkbox"/> GREATER THAN \$50,000 |
| Amount: <u>\$15,810.00</u> | 2. <input type="checkbox"/> GREATER THAN \$25,000 |
| Department: <u>PS</u> | 3. <input type="checkbox"/> \$25,000 OR LESS |
| Dept. Monitor Name: <u>Henderson</u> | |
| Document has been reviewed and includes any attachments or exhibits. | |

Purchasing Review

Procurement requirements are met:

DeRita Mason
Purchasing Director or designee

Date: 5-3-17

~~Greg Kisela, Charles Powell, DeRita Mason, Matthew Young~~

Risk Management Review

Approved as written:

Krystal King
Risk Manager or designee

Date: 5-3-17

Laura Porter or Krystal King

County Attorney Review

Approved as written:

see email attached

Date: 5-3-17

County Attorney

Gregory T. Stewart, Lynn Hoshihara, Kerry Parsons or Designee

Following Okaloosa County approval:

Contracts & Grants

Document has been received:

Contracts & Grants Manager

Date: _____

DeRita Mason

From: Parsons, Kerry <KParsons@ngn-tally.com>
Sent: Wednesday, May 03, 2017 8:37 AM
To: DeRita Mason
Cc: Lynn Hoshihara
Subject: RE: C01-0584-PS Amendment


This is approved for legal purposes.

From: DeRita Mason [mailto:dmason@co.okaloosa.fl.us]
Sent: Wednesday, May 03, 2017 9:31 AM
To: Parsons, Kerry
Cc: Lynn Hoshihara
Subject: C01-0584-PS Amendment

Kerry,

I received this from PS and I feel like it needs to be reviewed by legal/risk. Greg signed but then wanted me to review. It looks like legal/risk reviewed it last year. Please let me know if this is okay.

DeRita



DeRita Mason
Contracts and Lease Coordinator
Okaloosa County Purchasing Department
5479A Old Bethel Road
Crestview, Florida 32536
(850) 689-5960
dmason@co.okaloosa.fl.us

"Please note: Due to Florida's very broad public records laws, most written communications to or from County employees regarding County business are public records, available to the public and media upon request. Therefore, this written e-mail communication, including your e-mail address, may be subject to public disclosure."

CAUTION: This email originated from outside the organization. Do not click links or open attachments unless you recognize the sender and know the content is safe.

**Contract # C01-0584-PS
U.S. DEPT OF INTERIOR
MONITOR WATER LEVELS SHOAL RIVER
EXPIRES: 06/30/2018**

Form 9-1366
(April 2015)

**U.S. DEPARTMENT OF THE INTERIOR
GEOLOGICAL SURVEY**

Customer #: 600001464
Agreement #: 17ESFLO00000040
Project #: MCODE2A
TIN #: 59-6000765
Fixed Cost Agreement YES

JOINT FUNDING AGREEMENT

FOR
CARIBBEAN-FLORIDA WATER SCIENCE CENTER

THIS AGREEMENT is entered into as of the, 1st day of July, 2017 by the U.S. GEOLOGICAL SURVEY, UNITED STATES DEPARTMENT OF THE INTERIOR, party of the first part, and the OKALOOSA COUNTY EMERGENCY MANAGEMENT OPERATIONS, party of the second part.

1. The parties hereto agree that subject to availability of appropriations and in accordance with their respective authorities there shall be maintained in cooperation the continuation of a hydrologic data collection program on the Shoal River near Mossy Head, as exhibited in Attachment A, herein called the program. The USGS legal authority is 43 USC 36C; 43 USC 50; and 43 USC 50b.
2. The following amounts shall be contributed to cover all of the cost of the necessary field and analytical work directly related to this program. 2(b) includes In-Kind Services in the amount of \$0.00.

(a) by the party of the first part during the period

| Amount | Date | to | Date |
|------------|---------------|----|---------------|
| \$2,882.00 | July 01, 2017 | | June 30, 2018 |

(b) by the party of the second part during the period

| Amount | Date | to | Date |
|-------------|---------------|----|---------------|
| \$12,928.00 | July 01, 2017 | | June 30, 2018 |

USGS DUNS 137783937

- (c) Contributions are provided by the party of the first part through other USGS regional or national programs, in the amount of: \$0.00
 - (d) Additional or reduced amounts by each party during the above period or succeeding periods as may be determined by mutual agreement and set forth in an exchange of letters between the parties.
 - (e) The performance period may be changed by mutual agreement and set forth in an exchange of letters between the parties.
3. The costs of this program may be paid by either party in conformity with the laws and regulations respectively governing each party.
 4. The field and analytical work pertaining to this program shall be under the direction of or subject to periodic review by an authorized representative of the party of the first part.
 5. The areas to be included in the program shall be determined by mutual agreement between the parties hereto or their authorized representatives. The methods employed in the field and office shall be those adopted by the party of the first part to insure the required standards of accuracy subject to modification by mutual agreement.
 6. During the course of this program, all field and analytical work of either party pertaining to this program shall be open to the inspection of the other party, and if the work is not being carried on in a mutually satisfactory manner, either party may terminate this agreement upon 60 days written notice to the other party.

9-1366 (Continuation)

Customer #: 6000001464

Agreement #: 17ESFL000000040

7. The original records resulting from this program will be deposited in the office of origin of those records. Upon request, copies of the original records will be provided to the office of the other party.
8. The maps, records, or reports resulting from this program shall be made available to the public as promptly as possible. The maps, records, or reports normally will be published by the party of the first part. However, the party of the second part reserves the right to publish the results of this program and, if already published by the party of the first part shall, upon request, be furnished by the party of the first part, at costs, impressions suitable for purposes of reproduction similar to that for which the original copy was prepared. The maps, records, or reports published by either party shall contain a statement of the cooperative relations between the parties.
9. USGS will issue billings utilizing Department of the Interior Bill for Collection (form DI-1040). Billing documents are to be rendered annually. Payments of bills are due within 60 days after the billing date. If not paid by the due date, interest will be charged at the current Treasury rate for each 30 day period, or portion thereof, that the payment is delayed beyond the due date. (31 USC 3717; Comptroller General File B-212222, August 23, 1983).

**U.S. Geological Survey
United States
Department of the Interior**

**Okaloosa County
Emergency Management Operations**


USGS Point of Contact

Customer Point of Contact

Name: Ronald Knapp
Address: 2639 N. Monroe St., Suite A-200
Tallahassee, Florida 32303
Telephone: (850) 553-3675
Email: rgknapp@usgs.gov

Name: Randy McDaniel
Address: 90 College Boulevard, East
Niceville, Florida 32578
Telephone: (850) 651-7150
Email: mcdaniel@co.okaloosa.fl.us

Signatures and Date

Signature:  Date: 4/26/2017

Signature:  Date: 5/2/17

Name: Rafael W. Rodriguez, Director
Title: Caribbean-Florida Water Science Center

Name: **Greg Kisela**
Title: Purchasing Manager

Proposed 2017 Water Year Cooperative Streamflow Program, USGS and Okaloosa County EMC
Period of Performance: July 1, 2017 to June 30, 2018

Okaloosa County EMC

2017

| STATION NO. | STATION NAME | SW | GW | QW | Total | USGS CMF | Okaloosa |
|--------------------|---------------------------------|-----------|-----------|-----------|--------------|-----------------|-----------------|
| | | | | | | | |
| 02368500 | Shoal River near Mossy Head, FL | \$15,810 | 0 | 0 | \$15,810 | \$2,882 | \$12,928 |
| | | | | | | | |
| | Totals | \$15,810 | 0 | 0 | \$15,810 | \$2,882 | \$12,928 |

Surface Water **Total**
2017 **2017**

| | | |
|----------------------------|----------|----------|
| Totals | \$15,810 | \$15,810 |
| Okaloosa Co. EMC | \$12,928 | \$12,928 |
| Cooperative Matching Funds | \$2,882 | \$2,882 |

Melissa Weisser

From: Parsons, Kerry <KParsons@ngn-tally.com>
Sent: Thursday, May 05, 2016 3:12 PM
To: Melissa Weisser; Lynn Hoshihara
Cc: Michelle Huber; Zan Fedorak; Randy McDaniel
Subject: RE: C01-0584-PS, US. Department of Interior/Monitor Water Levels

Approved for legal sufficiency.

From: Melissa Weisser [mailto:mweisser@co.okaloosa.fl.us]
Sent: Wednesday, May 04, 2016 9:35 AM
To: Lynn Hoshihara; Parsons, Kerry
Cc: Michelle Huber; Zan Fedorak; Randy McDaniel
Subject: C01-0584-PS, US. Department of Interior/Monitor Water Levels

Good morning,

The attached is an extension and funding adjustment for C01-0584-PS. It was sent to me from Michelle Huber, and I do not have the Word document. I have copied the link to the original contract below. The signature authority is within Zan's capped amount. Please review for legal sufficiency. Thank you.

http://www.co.okaloosa.fl.us/sites/default/files/contracts/contract_pdf/C01-0584-PS.pdf

Respectfully,
Melissa Weisser
Purchasing Specialist
Okaloosa County Purchasing Department
5479A Old Bethel Road
Crestview, Florida 32536
☎ (850) 689-5960
Fax: 850-689-5970
mweisser@co.okaloosa.fl.us

Please note: Due to Florida's very broad public records laws, most written communications to or from County employees regarding County business are public records, available to the public and media upon request. Therefore, this e-mail communication, including your email address, may be subject to public disclosure and public record retention requirements.



United States Department of the Interior

U.S. GEOLOGICAL SURVEY
Caribbean-Florida Water Science Center
4446 Pet Lane, Suite 108
Lutz, Florida 33559
Tel. (813)498-5000
Fax (813) 498-5002

April 27, 2016

Mr. Randy McDaniel
Okaloosa County Emergency
Management Operations
90 College Boulevard, East
Niceville, Florida 32578

Dear Mr. McDaniel:

Enclosed are two copies of the Joint Funding Agreement 16ESFL000045 for the FY17 (July 01, 2016– June 30, 2017) cooperative program of hydrologic data collection on the Shoal River near Mossy Head with Okaloosa County Emergency Management Operations.

Please obtain the proper signatures and return one signed copy to this office in the enclosed self-addressed envelope. The other copy is for your files. Work performed with funds from this agreement will be conducted on a fixed-price basis. Okaloosa County EMO will be billed annually.

The total cost for operating the data collection station on the Shoal River near Mossy Head for the FY 2017 will be \$15,500. Okaloosa County's share of this will be \$12,618 with the USGS assuming the remaining \$2,882 through the Cooperative Water Program. Results of all work performed from this agreement will be available for publication in the annual data report prepared and published by the USGS.

Your continued cooperation is greatly appreciated. If you have any questions concerning the program, please do not hesitate to contact Ronald Knapp at (850) 553-3675, or by email at rgknapp@usgs.gov.

Sincerely,

Rafael W. Rodriguez, Director
Caribbean-Florida Water Science Center

Enclosures

cc: R. Knapp
R. Kane
Administration

Form 9-1366
(April 2015)

Customer #: 600001464
 Agreement #: 16ESFL000045
 Project #: MC00E2A
 TIN #: 59-6000765
 Fixed Cost
 Agreement YES

**U.S. DEPARTMENT OF THE INTERIOR
 GEOLOGICAL SURVEY**

JOINT FUNDING AGREEMENT

FOR

CARIBBEAN-FLORIDA WATER SCIENCE CENTER

THIS AGREEMENT is entered into as of the, 1st day of July, 2016 by the U.S. GEOLOGICAL SURVEY, UNITED STATES DEPARTMENT OF THE INTERIOR, party of the first part, and the OKALOOSA COUNTY EMERGENCY MANAGEMENT OPERATIONS, party of the second part.

1. The parties hereto agree that subject to availability of appropriations and in accordance with their respective authorities there shall be maintained in cooperation the continuation of a hydrologic data program collection on the Shoal River near Mossy Head, as exhibited in Attachment A, herein called the program. The USGS legal authority is 43 USC 36C; 43 USC 50; and 43 USC 50b.

2. The following amounts shall be contributed to cover all of the cost of the necessary field and analytical work directly related to this program. 2(b) includes In-Kind Services in the amount of \$0.00.

(a) by the party of the first part during the period

| Amount | Date | to | Date |
|------------|---------------|----|---------------|
| \$2,882.00 | July 01, 2016 | | June 30, 2017 |

(b) by the party of the second part during the period

| Amount | Date | to | Date |
|-------------|---------------|----|---------------|
| \$12,618.00 | July 01, 2016 | | June 30, 2017 |

USGS DUNS 137783937

(c) Contributions are provided by the party of the first part through other USGS regional or national programs, in the amount of: \$0.00

(d) Additional or reduced amounts by each party during the above period or succeeding periods as may be determined by mutual agreement and set forth in an exchange of letters between the parties.

(e) The performance period may be changed by mutual agreement and set forth in an exchange of letters between the parties.

3. The costs of this program may be paid by either party in conformity with the laws and regulations respectively governing each party.

4. The field and analytical work pertaining to this program shall be under the direction of or subject to periodic review by an authorized representative of the party of the first part.

5. The areas to be included in the program shall be determined by mutual agreement between the parties hereto or their authorized representatives. The methods employed in the field and office shall be those adopted by the party of the first part to insure the required standards of accuracy subject to modification by mutual agreement.

9-1366 (Continuation)

Customer #: 6000001464

Agreement #: 16ESFL000045

6. During the course of this program, all field and analytical work of either party pertaining to this program shall be open to the inspection of the other party, and if the work is not being carried on in a mutually satisfactory manner, either party may terminate this agreement upon 60 days written notice to the other party.
7. The original records resulting from this program will be deposited in the office of origin of those records. Upon request, copies of the original records will be provided to the office of the other party.
8. The maps, records, or reports resulting from this program shall be made available to the public as promptly as possible. The maps, records, or reports normally will be published by the party of the first part. However, the party of the second part reserves the right to publish the results of this program and, if already published by the party of the first part shall, upon request, be furnished by the party of the first part, at costs, impressions suitable for purposes of reproduction similar to that for which the original copy was prepared. The maps, records, or reports published by either party shall contain a statement of the cooperative relations between the parties.
9. USGS will issue billings utilizing Department of the Interior Bill for Collection (form DI-1040). Billing documents are to be rendered annually. Payments of bills are due within 60 days after the billing date. If not paid by the due date, interest will be charged at the current Treasury rate for each 30 day period, or portion thereof, that the payment is delayed beyond the due date. (31 USC 3717; Comptroller General File B-212222, August 23, 1983).

**U.S. Geological Survey
United States Department
of the Interior**

USGS Point of Contact

Name: Ronald Knapp
Address: 2639 N. Monroe St., Suite A-200
Tallahassee, Florida 32303
Telephone: (850) 553-3675
Email: rgknapp@usgs.gov

**Okaloosa County
Emergency Management Operations**

Customer Point of Contact

Name: Randy McDaniel
Address: 90 College Boulevard, East
Niceville, Florida 32578
Telephone: (850) 651-7150
Email: mcdaniel@co.okaloosa.fl.us

Signatures and Date

| | |
|--|---|
| Signature:  | Signature:  |
| Date: 4/27/2016 | Date: 5/12/16 |
| Name: Rafael W. Rodriguez, Director | Name: _____ |
| Title: Caribbean-Florida Water Science Center | Title: Purchasing Manager |

Proposed 2016 Water Year Cooperative Streamflow Program, USGS and Okaloosa County EMO
Period of Performance: July 1, 2016 to June 30, 2017

Okaloosa County EMO

| STATION NO. ----- | STATION NAME ----- | SW ---- | Type | Coop | Inst |
|-----------------------------|---------------------------------|----------------------|-------------|--------------|-------------|
| 02368500 | Shoal River near Mossy Head, FL | \$15,500.00 | SW | Okaloosa EMO | DCP |
| | | ===== \$15,500.00 | | | |
| | Total | | | | |
| | 2017 | | | | |
| Totals | \$15,500 | | | | |
| Okaloosa Co. EMO | \$12,618 | | | | |
| USGS COOP Support | \$2,882 | | | | |

EXHIBIT B

CONTRACT, LEASE, AGREEMENT CONTROL FORM

Date: 5/7/14

Contract/Lease Control #: C01-0584-PS

Bid #: N/A

Contract/Lease Type: AGREEMENT

Award To/Lessee: U.S. DEPARTMENT OF INTERIOR

Lessor:

CONTRACT# C01-0584-PS
U.S. DEPARTMENT OF INTERIOR
MONITOR WATER LEVELS SHOAL RIVER
NEAR MOSSY HEAD
EXPIRES

Effective Date: 10/1/2000 \$5868.00

Term: EXPIRES 6/30/2015

Description of Contract/Lease: MONITOR WATER LEVELS SHOAL RIVER/MOSSY HEAD

Department Manager: PUBLIC SAFETY

Department Monitor: D. VILLANI

Monitor's Telephone #: 651-7560

Monitor's FAX #: 651-8082

Date Closed:

CONTRACT & LEASE INTERNAL COORDINATION SHEET

Contract/Lease Number: CO1-0584-PS Tracking Number: 1375-15
Grant Funded: YES ___ NO ___
Contractor/Lessee Name: US Dept of Interior
Purpose: JFA Hydraulic Data Collection
Date/Term: 7/1/15 - 6/30/16
Amount: \$12,618
Department: PS
Dept. Monitor Name: Lawson McDaniel
Document has been reviewed and includes any attachments or exhibits.

1. GREATER THAN \$50,000
2. GREATER THAN \$25,000
3. \$25,000 OR LESS

Purchasing Review

Procurement requirements are met:
[Signature] Date: 6/10/15
Purchasing Director or Designee Joanne Kublik or Sunnie Estes

Risk Management Review

Approved as written:
[Signature] Date: 6-15-15
Risk Manager or designee Laura Porter or Krystal King

County Attorney Review

Approved as written:
[Signature] Date: 6-15-15
County Attorney Gregory T. Stewart or Lynn Hoshihara

Following Okaloosa County approval:

Contracts & Grants

Document has been received:

Contracts & Grants Manager Date: _____

To Randy 6/14/15



United States Department of the Interior

U.S. GEOLOGICAL SURVEY
Caribbean-Florida Water Science Center
4446 Pet Lane, Suite 108
Lutz, Florida 33559-6302
Tel. (813) 498-5000
Fax (813) 498-5002

June 2, 2015

Mr. Randy McDaniel
Okaloosa County Emergency
Management Operations
90 College Boulevard, East
Niceville, Florida 32578

Dear Mr. McDaniel:

Enclosed are two copies of the Joint Funding Agreement for the FY 2016 (July 1, 2015 – June 30, 2016) cooperative program of hydrologic data collection on the Shoal River near Mossy Head with Okaloosa County Emergency Management Operations.

Please obtain the proper signatures and return one signed copy to this office in the enclosed self-addressed envelope. The other copy is for your files. Work performed with funds from this agreement will be conducted on a fixed-price basis.

The total cost for operating the data collection station on the Shoal River near Mossy Head for FY 2016 will be \$15,500. Okaloosa County's share of this will be \$12,618. USGS will contribute \$2,882 through the Cooperative Water Program. Results of all work performed from this agreement will be available for publication in the annual data report prepared and published by the USGS. The County will be billed annually.

Your continued cooperation is greatly appreciated. If you have any questions or would like to meet in person to discuss the program, please contact Richard Kane at (813) 498-5057, or by email at rkane@usgs.gov.

Sincerely yours,

Rafael W. Rodriguez, Director

USGS Caribbean-Florida Water Science Center

Enclosures

cc: R. Kane
R. Knapp
Administration

**U.S. DEPARTMENT OF THE INTERIOR
GEOLOGICAL SURVEY**

Customer #: 6000001464
Agreement #: 15ESFL000002
Project #:
TIN #: 59-600000765
Fixed Cost
Agreement YES

JOINT FUNDING AGREEMENT

FOR

CARIBBEAN-FLORIDA WATER SCIENCE CENTER

THIS AGREEMENT is entered into as of the 1st day of July, 2015, by the U.S. GEOLOGICAL SURVEY, UNITED STATES DEPARTMENT OF THE INTERIOR, party of the first part, and the OKALOOSA COUNTY EMERGENCY MANAGEMENT OPERATIONS, party of the second part.

1. The parties hereto agree that subject to availability of appropriations and in accordance with their respective authorities there shall be maintained in cooperation the continuation of a hydrologic data program collection on the Shoal River near Mossey Head, as exhibited in Attachment A, herein called the program. The USGS legal authority is 43 USC 36C; 43 USC 50; and 43 USC 50b.

2. The following amounts shall be contributed to cover all of the cost of the necessary field and analytical work directly related to this program. 2(b) Includes In-Kind Services in the amount of \$0.00

(a) by the party of the first part during the period

| Amount | Date | to | Date |
|------------|--------------|----|---------------|
| \$2,882.00 | July 1, 2015 | | June 30, 2016 |

(b) by the party of the second part during the period

| Amount | Date | to | Date |
|-------------|--------------|----|---------------|
| \$12,618.00 | July 1, 2015 | | June 30, 2016 |

USGS DUNS Number 137783937

(c) Contributions are provided by the party of the first part through other USGS regional or national programs, in the amount of: \$0.00

Description of the USGS regional/national program:

(d) Additional or reduced amounts by each party during the above period or succeeding periods as may be determined by mutual agreement and set forth in an exchange of letters between the parties.

(e) The performance period may be changed by mutual agreement and set forth in an exchange of letters between the parties.

3. The costs of this program may be paid by either party in conformity with the laws and regulations respectively governing each party.

4. The field and analytical work pertaining to this program shall be under the direction of or subject to periodic review by an authorized representative of the party of the first part.

5. The areas to be included in the program shall be determined by mutual agreement between the parties hereto or their authorized representatives. The methods employed in the field and office shall be those adopted by the party of the first part to insure the required standards of accuracy subject to modification by mutual agreement.

6. During the course of this program, all field and analytical work of either party pertaining to this program shall be open to the inspection of the other party, and if the work is not being carried on in a mutually satisfactory manner, either party may terminate this agreement upon 60 days written notice to the other party.

**CONTRACT# C01-0584-PS
U.S. DEPARTMENT OF INTERIOR
MONITOR WATER LEVELS SHOAL RIVER
NEAR MOSSY HEAD
EXPIRES: 06/30/2016**

- 7. The original records resulting from this program will be deposited in the office of origin of those records. Upon request, copies of the original records will be provided to the office of the other party.
- 8. The maps, records, or reports resulting from this program shall be made available to the public as promptly as possible. The maps, records, or reports normally will be published by the party of the first part. However, the party of the second part reserves the right to publish the results of this program and, if already published by the party of the first part shall, upon request, be furnished by the party of the first part, at costs, impressions suitable for purposes of reproduction similar to that for which the original copy was prepared. The maps, records, or reports published by either party shall contain a statement of the cooperative relations between the parties.
- 9. USGS will issue billings utilizing Department of the Interior Bill for Collection (form DI-1040). Billing documents are to be rendered annually. Payments of bills are due within 60 days after the billing date. If not paid by the due date, interest will be charged at the current Treasury rate for each 30 day period, or portion thereof, that the payment is delayed beyond the due date. (31 USC 3717; Comptroller General File B-212222, August 23, 1983).

**U.S. Geological Survey
United States
Department of the Interior**

**Okaloosa County Emergency Management
Operations**


USGS Point of Contact

Customer Point of Contact

Name: Richard Kane
 Address: 4446 Pet Lane, Suite 108
 Lutz, Florida 33559
 Telephone: (813) 498-5057
 Email: rkane@usgs.gov

Name: Randy McDaniel
 Address: 90 College Boulevard, East
 Niceville, Florida 32578
 Telephone: (850) 651-7150
 Email: mcdaniel@co.okaloosa.fl.us

Signatures and Date

Signature:  Date: 6/3/15
 Name: Rafael W. Rodriguez, Director
 Title: USGS, Caribbean-Florida Water Science Center

Signature:  Date: 7/1/15
 Name: Zan Fedorak
 Title: Purchasing Manager

June 2, 2015

Proposed 2015 Water Year Cooperative Streamflow Program, USGS and Okaloosa County EMO

Period of Performance: July 1, 2015 to June 30, 2016

Okaloosa County EMO

| <u>STATION NO.</u> | <u>STATION NAME</u> | <u>SW</u> | <u>2016 Type</u> | <u>Coop</u> | <u>Inst</u> | <u>Q</u> | <u>WL</u> |
|--------------------|---------------------------------|-------------|----------------------|--------------|-------------|----------|-----------|
| 02368500 | Shoal River near Mossy Head, FL | \$15,500.00 | SW | Okaloosa EMO | DCP | CON | CON |

=====
\$15,500.00

Surface Water
2016

| | |
|---------------------|----------|
| Totals | \$15,500 |
| Okaloosa County EMO | \$12,618 |
| USGS CWP | \$2,882 |
| Unmatched | \$9,736 |

SOLE SOURCE PURCHASE DATA SHEET

Date: 06/30/2015 PR No.: Requestor: Randy McDaniel Phone No.: 651-7150

Department/Division: Public Safety / Emergency Management Division

Item Description: River flood gages

Requesting Department's Suggested Vendor: United States Government (USGS)

Vendor's Address: 4446 Pet Lane, Lutz Florida 33559-6302

Vendor's Telephone No.: 813-498-5000 Point of Contact: Richard Kane

Sole Source Justification: U.S. Government controlled river gages no vendor is involved

[Signature] Requesting Department Director Signature

6/30/2015 Date

REVIEW BY PURCHASING DEPARTMENT
VERIFY IF OTHER SOURCES OF SUPPLY MEETS THIS NEED

Vendor #1 Contact: Phone No.:
Vendor #2 Contact: Phone No.:
Vendor #3 Contact: Phone No.:

Buyer Comments: The United States Government is a sole source

[Signature] Signature of Buyer Who Reviewed

6-30-15 Date

Purchasing Services Coordinator Comments:

[Signature] Purchasing Services Coordinator Signature

6/30/15 Date

PURCHASING MANUAL - SOLE SOURCE DETERMINATION

Comments:

Approve: [Signature]

Disapprove:

Amount of Purchase:

Date:

[Signature] Purchasing Director Signature

7/1/15 Date



DEPARTMENT OF PUBLIC SAFETY

911 Communications * Emergency Management * EMS * Beach Safety * Corrections * Court Services * Law Library * Animal Control

"We protect the health, safety, and welfare of our community with pride and professionalism!"

Memorandum

DATE: June 25, 2015

TO: Whom It May Concern

FROM: Dino J. Villani, Director
Public Safety

A handwritten signature in cursive script, appearing to read "Dino J. Villani", written over a large, loopy flourish.

SUBJECT: Delegation of Authority – June 30-July 2, 2015

During my absence from June 30-July 2, 2015, I am delegating authority for department issues including full signature authority to Randy McDaniel, Emergency Management Division Chief.

CONTRACT & LEASE INTERNAL COORDINATION SHEET

Contract/Lease Number: CO1-0584-PS Tracking Number: 960-14

Contractor/Lessee Name: US Dept of Interior Grant Funded: YES ___ NO ___

Purpose: Joint Funding Agreement

Date/Term: June 30, 2015

Amount: 12,318.00

Department: PS


Dept. Monitor Name: Villani/Huber

1. GREATER THAN \$50,000
2. GREATER THAN \$25,000
3. \$25,000 OR LESS

Document has been reviewed and includes any attachments or exhibits.

Purchasing Review


Procurement requirements are met:

 Date: 5-6-14

Purchasing Director or Designee Joanne Kublik

Risk Management Review


Approved as written:

 Date: 5/6/14

Risk Manager or designee Car. P. Ken

County Attorney Review

Approved as written:

 Date: 5-6-14

County Attorney Gregory T. Stewart

Following Okaloosa County approval:

Contracts & Grants

Document has been received:

_____ Date: _____

Contracts & Grants Manager



United States Department of the Interior

U.S. GEOLOGICAL SURVEY

Florida Water Science Center
4446 Pet Lane, Suite 108
Lutz, Florida 33559
Tel. (813) 498-5000
Fax (813) 498-5002

May 2, 2014

Mr. Dino Villani
Emergency Services Director
Okaloosa County Emergency Management
Operations Office
90 College Boulevard East
Niceville, Florida 32578

Dear Mr. Villani:

Enclosed are two copies of the Joint Funding Agreement for the FY 2015 (July 1, 2014 – June 30, 2015) cooperative program of hydrologic data collection on the Shoal River near Mossy Head with Okaloosa County Emergency Management Operations.

Please obtain the proper signatures and return one signed copy to this office in the enclosed self-addressed envelope. The other copy is for your files. Work performed with funds from this agreement will be conducted on a fixed-price basis.

The total cost for operating the data collection station on the Shoal River near Mossy Head for FY 2015 will be \$16,800. Okaloosa County's share of this will be \$12,318, with the USGS assuming the remaining \$4,482. USGS will contribute \$3,687 through the Cooperative Water Program (see attachment) and \$795 through Bureau and Science Support funding. Results of all work performed from this agreement will be available for publication in the annual data report prepared and published by the USGS. The County will be billed annually.

Your continued cooperation is greatly appreciated. If you have any questions or would like to meet in person to discuss the program, please contact Richard Kane at (813) 498-5057, or by email at rkane@usgs.gov.

Sincerely yours,

Rafael W. Rodriguez, Director
USGS Florida and Caribbean Water Science Center

Enclosures

cc: R. Kane
Ronald Knapp
Administration

**U.S. DEPARTMENT OF THE INTERIOR
GEOLOGICAL SURVEY**

Customer #: 6000001464
Agreement #: 14GGESMC0000039
Project #:
TIN #: 59-600000765
Fixed Cost
Agreement YES

JOINT FUNDING AGREEMENT

FOR

FLORIDA WATER SCIENCE CENTER/Tallahassee

THIS AGREEMENT is entered into as of the, 1st day of July, 2014, by the U.S. GEOLOGICAL SURVEY, UNITED STATES DEPARTMENT OF THE INTERIOR, party of the first part, and the OKALOOSA COUNTY, party of the second part.

1. The parties hereto agree that subject to availability of appropriations and in accordance with their respective authorities there shall be maintained in cooperation the continuation of a hydrologic data program collection on the Shoal River near Mossy Head, as exhibited in Attachment A, herein called the program. The USGS legal authority is 43 USC 36C; 43 USC 50; and 43 USC 50b.
 2. The following amounts shall be contributed to cover all of the cost of the necessary field and analytical work directly related to this program. 2(b) includes In-Kind Services in the amount of \$0.00.
 - (a) by the party of the first part during the period

| Amount | Date | to | Date |
|------------|--------------|----|---------------|
| \$3,687.00 | July 1, 2014 | | June 30, 2015 |
 - (b) by the party of the second part during the period

| Amount | Date | to | Date |
|-------------|--------------|----|---------------|
| \$12,318.00 | July 1, 2014 | | June 30, 2015 |
 - (c) DUNS Number 137783937
Additional or reduced amounts by each party during the above period or succeeding periods as may be determined by mutual agreement and set forth in an exchange of letters between the parties.
 - (d) The performance period may be changed by mutual agreement and set forth in an exchange of letters between the parties.
3. The costs of this program may be paid by either party in conformity with the laws and regulations respectively governing each party.
 4. The field and analytical work pertaining to this program shall be under the direction of or subject to periodic review by an authorized representative of the party of the first part.
 5. The areas to be included in the program shall be determined by mutual agreement between the parties hereto or their authorized representatives. The methods employed in the field and office shall be those adopted by the party of the first part to insure the required standards of accuracy subject to modification by mutual agreement.
 6. During the course of this program, all field and analytical work of either party pertaining to this program shall be open to the inspection of the other party, and if the work is not being carried on in a mutually satisfactory manner, either party may terminate this agreement upon 60 days written notice to the other party.

**CONTRACT# C01-0584-PS
U.S. DEPARTMENT OF INTERIOR
MONITOR WATER LEVELS SHOAL RIVER
NEAR MOSSY HEAD
EXPIRES: 06/30/2015**

- 7. The original records resulting from this program will be deposited in the office of origin of those records. Upon request, copies of the original records will be provided to the office of the other party.
- 8. The maps, records, or reports resulting from this program shall be made available to the public as promptly as possible. The maps, records, or reports normally will be published by the party of the first part. However, the party of the second part reserves the right to publish the results of this program and, if already published by the party of the first part shall, upon request, be furnished by the party of the first part, at costs, impressions suitable for purposes of reproduction similar to that for which the original copy was prepared. The maps, records, or reports published by either party shall contain a statement of the cooperative relations between the parties.
- 9. USGS will issue billings utilizing Department of the Interior Bill for Collection (form DI-1040). Billing documents are to be rendered annually. Payments of bills are due within 60 days after the billing date. If not paid by the due date, interest will be charged at the current Treasury rate for each 30 day period, or portion thereof, that the payment is delayed beyond the due date. (31 USC 3717; Comptroller General File B-212222, August 23, 1983).

**U.S. Geological Survey
United States
Department of the Interior**

**County of Okaloosa
Emergency Management Operations**

USGS Point of Contact


Customer Point of Contact

Name: Richard Kane
Address: FL WCS - U.S. Geological Survey
4446 Pet Lane, Suite #108
Lutz, Florida 33559-6302
Telephone: (813) 498-5057
Email: rkane@usgs.gov

Name: Dino J. Villani
Address: Director of Public Safety
90 College Boulevard East
Niceville, Florida 32578
Telephone: (850) 651-7150
Email: dvillani@co.okaloosa.fl.us

Signatures and Date

Signature:  Date: 5/2/2014
Name: Rafael W. Rodriguez, Director
Title: USGS Florida Water Science Center

Signature:  Date: 5/7/14
Name: Ozan Fedorak
Title: Purchasing Manager

| April 28, 2014 | | | | | | | | | | |
|--|---------------------------------|---------------|--------------|--------------|------|--------|------|-----|-----|----|
| Proposed 2015 Water Year Cooperative Streamflow Program, USGS and Okaloosa County EMO | | | | | | | | | | |
| Period of Performance: July 1, 2014 to June 30, 2015 | | | | | | | | | | |
| Okaloosa County EMO | | | | | | | | | | |
| STATION NO. | STATION NAME | SW | 2015 Type | Coop | Inst | Sensor | Rain | Q | WL | QW |
| 02368500 | Shoal River near Mossy Head, FL | \$16,800.00 | SW | Okaloosa EMO | DCP | PT | | CON | CON | |
| | | ===== | | | | | | | | |
| | | \$16,800.00 | | | | | | | | |
| | | Surface Water | | | | | | | | |
| | | 2015 | | | | | | | | |
| | Totals | \$16,800 | | | | | | | | |
| | Okaloosa County EMO | \$12,318 | | | | | | | | |
| | USGS COOP Support | \$3,687 | | | | | | | | |
| | USGS Bureau and Science Support | \$795 | | | | | | | | |
| | Unmatched | \$7,836 | | | | | | | | |

EXHIBIT B

CONTRACT, LEASE, AGREEMENT CONTROL FORM

Date: 4/1/2013

Contract/Lease Control #: C01-0584-PS

Bid #: N/A Contract/Lease Type: AGREEMENT

Award To/Lessee: U.S. DEPARTMENT OF INTERIOR

Lessor:

CONTRACT# C01-0584-PS
U.S. DEPARTMENT OF INTERIOR
MONITOR WATER LEVELS SHOAL RIVER
NEAR MOSSY HEAD
EXPIRES

Effective Date: 10/1/2000 \$5868.00

Term: EXPIRES 6/30/2014

Description of Contract/Lease: MONITOR WATER LEVELS SHOAL RIVER/MOSSY HEAD

Department Manager: PUBLIC SAFETY

Department Monitor: D. VILLANI

Monitor's Telephone #: 651-7560

Monitor's FAX #: 651-8082

Date Closed:

3/26/13

e-mailed to Michelle.

JL

EXHIBIT D

CONTRACT & LEASE
INTERNAL COORDINATION SHEET

Contract/Lease Number: CO-0584-PS Tracking Number: 566-13

Contractor/Lessee Name: US Dept. of Interior

Purpose: Monitor Water Levels @ Shell River Mossy Head


Date/Term: 6/30/2014 1. GREATER THAN \$50,000

Amount: (\$16,800.00) - County's share = \$12,318.00 2. GREATER THAN \$25,001

Department: Public Safety 3. \$25,000 OR LESS

Dept. Monitor Name: D. Valiani / M. Huber

Purchasing Review

Procurement requirements are met:

Contracts & Lease Coordinator

Date: 3/14/13


Risk Management Review

Approved as written:

Risk Management Director

Date: 3/20/13

County Attorney Review

Approved as written:

County Attorney

Date: 3/25/13

Following Okaloosa County approval:

Contract & Grant

Document has been received:

Contracts & Grants Manager

Date: _____



United States Department of the Interior

U.S. GEOLOGICAL SURVEY

Florida Water Science Center
4446 Pet Lane, Suite 108
Lutz, Florida 33559-6302
Tel. (813) 498-5000
Fax (813) 498-5002

March 11, 2013

Mr. Dino Villani
Emergency Services Director
Okaloosa County Emergency Management
Operations Office
90 College Boulevard East
Niceville, Florida 32578

Dear Mr. Villani:


Enclosed are two copies of the Joint Funding Agreement for the FY 2014 (July 1, 2013 – June 30, 2014) cooperative program of hydrologic data collection on the Shoal River near Mossy Head with Okaloosa County Emergency Management Operations.

Please obtain the proper signatures and return one signed copy to this office in the enclosed self-addressed envelope. The other copy is for your files. Work performed with funds from this agreement will be conducted on a fixed-price basis.

The total cost for operating the data collection station on the Shoal River near Mossy Head for FY 2014 will be \$16,800. Okaloosa County's share of this will be \$12,318, with the USGS assuming the remaining \$4,482. USGS will contribute \$3,687 through the Cooperative Water Program (see attachment) and \$795 through Bureau and Science Support funding. Results of all work performed from this agreement will be available for publication in the annual data report prepared and published by the USGS. The County will be billed annually.

Your continued cooperation is greatly appreciated. If you have any questions or would like to meet in person to discuss the program, please contact Richard Kane at (813) 498-5057, or by email at rkane@usgs.gov.

Sincerely yours,

for 
Rafael W. Rodriguez, Director
Florida Water Science Center

Enclosures
cc: R. Kane
Administration

CONTRACT# C01-0584-PS
 U.S. DEPARTMENT OF INTERIOR
 MONITOR WATER LEVELS SHOAL RIVER
 NEAR MOSSY HEAD
 EXPIRES: 06/30/2014

Page 1 of 2

Form 9-1366
 (Oct. 2005)

U.S. Department of the Interior
 U.S. Geological Survey
 Joint Funding Agreement

Customer #: 6000001464
 Agreement #: 13GGESMC0000042
 Project #:
 TIN #: 59-600000765
 Fixed Cost Agreement Yes No.

FOR
 FLORIDA WATER SCIENCE CENTER - Tallahassee

THIS AGREEMENT is entered into as of the 1st day of July, 2013, by the U.S. GEOLOGICAL SURVEY, UNITED STATES DEPARTMENT OF THE INTERIOR, party of the first part, and the OKALOOSA COUNTY, party of the second part.

1. The parties hereto agree that subject to availability of appropriations and in accordance with their respective authorities there shall be maintained in cooperation the continuation of a a hydrologic data program collection on the Shoal River near Mossy Head, as exhibited in Attachment A, herein called the program. The USGS legal authority is 43 USC 36C; 43 USC 50; and 43 USC 50b.
2. The following amounts shall be contributed to cover all of the cost of the necessary field and analytical work directly related to this program. 2(b) includes In-Kind Services in the amount of \$.

(a) \$3,687.00 by the party of the first part during the period
 July 1, 2013 to June 30, 2014

(b) \$12,318.00 by the party of the second part during the period
 July 1, 2013 to June 30, 2014

DUNS Number 137783937

- (c) Additional or reduced amounts by each party during the above period or succeeding periods as may be determined by mutual agreement and set forth in an exchange of letters between the parties.
- (d) The performance period may be changed by mutual agreement and set forth in an exchange of letters between the parties.
3. The costs of this program may be paid by either party in conformity with the laws and regulations respectively governing each party.
4. The field and analytical work pertaining to this program shall be under the direction of or subject to periodic review by an authorized representative of the party of the first part.
5. The areas to be included in the program shall be determined by mutual agreement between the parties hereto or their authorized representatives. The methods employed in the field and office shall be those adopted by the party of the first part to insure the required standards of accuracy subject to modification by mutual agreement.
6. During the course of this program, all field and analytical work of either party pertaining to this program shall be open to the inspection of the other party, and if the work is not being carried on in a mutually satisfactory manner, either party may terminate this agreement upon 60 days written notice to the other party.
7. The original records resulting from this program will be deposited in the office of origin of those records. Upon request, copies of the original records will be provided to the office of the other party.

Form 9-1366
continued

U.S. Department of the Interior
U.S. Geological Survey
Joint Funding Agreement

Customer #: 6000001464
Agreement #: 13GGESMC0000042
Project #:
TIN #: 59-600000765

- 8. The maps, records, or reports resulting from this program shall be made available to the public as promptly as possible. The maps, records, or reports normally will be published by the party of the first part. However, the party of the second part reserves the right to publish the results of this program and, if already published by the party of the first part shall, upon request, be furnished by the party of the first part, at costs, impressions suitable for purposes of reproduction similar to that for which the original copy was prepared. The maps, records, or reports published by either party shall contain a statement of the cooperative relations between the parties.
- 9. USGS will issue billings utilizing Department of the Interior Bill for Collection (form DI-1040). Billing documents are to be rendered **annually**. Payments of bills are due within 60 days after the billing date. If not paid by the due date, interest will be charged at the current Treasury rate for each 30 day period, or portion thereof, that the payment is delayed beyond the due date. (31 USC 3717; Comptroller General File B-212222, August 23, 1983).

U.S. Geological Survey
United States
Department of the Interior

County of Okaloosa
Emergency Management
Operations

USGS Point of Contact

Customer Point of Contact


Name: Richard Kane
Address: FLWSC - U.S. Geological Survey
4446 Pet Lane, Suite #108
Lutz, Florida 33559-6302
Telephone: (813) 498-5057
Email: rkane@usgs.gov

Name: Dino J. Villani
Address: Director of Public Safety
90 College Boulevard East
Niceville, Florida 32578
Telephone: (850) 651-7150
Email: dvillani@co.okaloosa.fl.us

Signatures

Signatures

for

By  Date 3/11/13
Name: Rafael W. Rodriguez
Title: Director, FL Water Science Center

By  Date 04.01-13
Name:
Title:

By _____ Date _____
Name:
Title:

By _____ Date _____
Name:
Title:

By _____ Date _____
Name:
Title:

By _____ Date _____
Name:
Title:

| March 11, 2013 | | | | | | | | | | |
|--|---------------------------------|-----------------------|--------------|--------------|------|--------|------|-----|-----|----|
| ATTACHMENT A | | | | | | | | | | |
| Proposed 2014 Water Year Cooperative Streamflow Program, USGS and Okaloosa County EMO | | | | | | | | | | |
| Period of Performance: July 1, 2013 to June 30, 2014 | | | | | | | | | | |
| Okaloosa County EMO | | | | | | | | | | |
| STATION NO. | STATION NAME | SW | 2014 Type | Coop | Inst | Sensor | Rain | Q | WL | QW |
| 02368500 | Shoal River near Mossy Head, FL | \$16,800.00 | SW | Okaloosa EMO | DCP | PT | | CON | CON | |
| | | ===== | | | | | | | | |
| | | \$16,800.00 | | | | | | | | |
| | | Surface Water 2014 | | | | | | | | |
| | Totals | \$16,800 | | | | | | | | |
| | Okaloosa County EMO | \$12,318 | | | | | | | | |
| | USGS COOP Support | \$3,687 | | | | | | | | |
| | USGS Bureau and Science Support | \$795 | | | | | | | | |
| | Unmatched | \$7,836 | | | | | | | | |

Form 9-1366
(Oct. 2005)

**U.S. Department of the Interior
U.S. Geological Survey
Joint Funding Agreement**

Customer #: 6000001464
Agreement #: 13GGESMC0000001
Project #:
TIN #: 59-60000765
Fixed Cost Agreement Yes No

Page 1 of 2

**FOR
FLORIDA WATER SCIENCE CENTER - TALLAHASSEE**

THIS AGREEMENT is entered into as of the 1st day of July, 2012, by the U.S. GEOLOGICAL SURVEY, UNITED STATES DEPARTMENT OF THE INTERIOR, party of the first part, and the OKALOOSA COUNTY EMERGENCY MANAGEMENT OPERATIONS, party of the second part.

1. The parties hereto agree that subject to availability of appropriations and in accordance with their respective authorities there shall be maintained in cooperation the continuation of the program of hydrologic data collection on the Shoal River near Mossy Head, as exhibited in Attachment A, herein called the program. The USGS legal authority is 43 USC 36C; 43 USC 50; and 43 USC 50b.
2. The following amounts shall be contributed to cover all of the cost of the necessary field and analytical work directly related to this program. 2(b) includes In-Kind Services in the amount of \$0.00.

(a) \$3,687.00 by the party of the first part during the period
July 1, 2012 to June 30, 2013

(b) \$12,118.00 by the party of the second part during the period
July 1, 2012 to June 30, 2013

DUNS Number 13778393

- (c) Additional or reduced amounts by each party during the above period or succeeding periods as may be determined by mutual agreement and set forth in an exchange of letters between the parties.
- (d) The performance period may be changed by mutual agreement and set forth in an exchange of letters between the parties.
3. The costs of this program may be paid by either party in conformity with the laws and regulations respectively governing each party.
4. The field and analytical work pertaining to this program shall be under the direction of or subject to periodic review by an authorized representative of the party of the first part.
5. The areas to be included in the program shall be determined by mutual agreement between the parties hereto or their authorized representatives. The methods employed in the field and office shall be those adopted by the party of the first part to insure the required standards of accuracy subject to modification by mutual agreement.
6. During the course of this program, all field and analytical work of either party pertaining to this program shall be open to the inspection of the other party, and if the work is not being carried on in a mutually satisfactory manner, either party may terminate this agreement upon 60 days written notice to the other party.
7. The original records resulting from this program will be deposited in the office of origin of those records. Upon request, copies of the original records will be provided to the office of the other party.

**CONTRACT# C01-0584-PS
U.S. DEPARTMENT OF INTERIOR
MONITOR WATER LEVELS SHOAL RIVER
NEAR MOSSY HEAD
EXPIRES: 06/30/2013**

Form 9-1366
continued

U.S. Department of the Interior
U.S. Geological Survey
Joint Funding Agreement

Customer #: 600001464
Agreement #: 13GGESMC0000001
Project #:
TIN #: 59-60000765

- 8. The maps, records, or reports resulting from this program shall be made available to the public as promptly as possible. The maps, records, or reports normally will be published by the party of the first part. However, the party of the second part reserves the right to publish the results of this program and, if already published by the party of the first part shall, upon request, be furnished by the party of the first part, at costs, impressions suitable for purposes of reproduction similar to that for which the original copy was prepared. The maps, records, or reports published by either party shall contain a statement of the cooperative relations between the parties.
- 9. USGS will issue billings utilizing Department of the Interior Bill for Collection (form DI-1040). Billing documents are to be rendered annually. Payments of bills are due within 60 days after the billing date. If not paid by the due date, interest will be charged at the current Treasury rate for each 30 day period, or portion thereof, that the payment is delayed beyond the due date. (31 USC 3717; Comptroller General File B-212222, August 23, 1983).

U.S. Geological Survey
United States
Department of the Interior

County of Okaloosa
Emergency Management
Operations

USGS Point of Contact


Customer Point of Contact

Name: Richard J. Verdi
Address: FL WSC - U.S. Geological Survey
2639 N. Monroe Street, St A-200
Tallahassee, Florida 32303
Telephone: (850) 553-3676
Email: rverdi@usgs.gov

Name: Dino J. Villani
Address: Director of Public Safety
90 College Boulevard East
Niceville, Florida 32578
Telephone: (850) 651-7150
Email: dvillani@co.okaloosa.fl.us


Signatures

Signatures

By  Date 6/12/12
Name: Rafael W. Rodriguez
Title: Director, FL Water Science Center

By  Date 6/13/12
Name: Dino Villani
Title: Public Safety Director

By _____ Date _____
Name:
Title:

By  Date 06-18-12
Name: Richard L. Aronson
Title: Purchasing Director

By _____ Date _____
Name:
Title:

By _____ Date _____
Name:
Title:

| Proposed 2013 Water Year Cooperative Streamflow Program, USGS and Okaloosa County EMO | | | | | | | | | | | | | |
|---|---------------------------------|----------------------|------------|---------------------|------|----------------------|--------------|-----------------|--------|-----------------|-----|-----|----|
| Period of Performance: July 1, 2012 to June 30, 2013 | | | | | | | | | | | | | |
| Okaloosa County EMO | | | | | | | | | | | | | |
| STATION NO. | STATION NAME | SW | 2013 GW | QW | Trip | Type | Coop | Inst | Sensor | Rain | Q | WL | QW |
| ----- | ----- | ---- | ---- | ---- | | | | | | | | | |
| 02368500 | Shoal River near Mossy Head, FL | \$16,600.00 | 0 | 0 | | SW | Okaloosa EMO | DCP | PT | | CON | CON | |
| | | ===== | ===== | ===== | | | | | | | | | |
| | | \$16,600.00 | 0 | 0 | | | | | | | | | |
| | | Surface Water | | Ground Water | | Water Quality | | Total | | JFA | | | |
| | | 2013 | | 2013 | | 2013 | | 2013 | | 2012 | | | |
| | Totals | \$16,600 | | 0 | | 0 | | \$16,600 | | \$16,600 | | | |
| | Okaloosa County EMO | \$12,118 | | 0 | | 0 | | \$12,118 | | \$12,118 | | | |
| | USGS COOP Support | \$3,687 | | 0 | | 0 | | \$3,687 | | \$4,482 | | | |
| | USGS Bureau and Science Support | \$795 | | 0 | | 0 | | \$795 | | | | | |
| | Unmatched | \$7,636 | | 0 | | 0 | | \$7,636 | | \$7,636 | | | |
| June 12, 2012 | | | | | | | | | | | | | |



United States Department of the Interior

U.S. GEOLOGICAL SURVEY
Florida Water Science Center
10500 University Center Drive, Suite 215
Tampa, Florida 33612-6490
Tel. (813) 498-5000
Fax (813) 498-5002

June 12, 2012

Mr. Dino Villani
Emergency Services Director
Okaloosa County Emergency Management
Operations Office
90 College Boulevard East
Niceville, Florida 32578

Dear Mr. Villani:

Enclosed are two copies of the Joint Funding Agreement (JFA) for the FY 2013 cooperative program of hydrologic data collection on the Shoal River near Mossy Head with Okaloosa County Emergency Management Operations. This proposal is based on maintaining level funding and reflects no cost increase from the FY 2012 program.

Please obtain the proper signatures and return one signed copy to this office in the enclosed self-addressed envelope. The other copy is for your files. Work performed with funds from this agreement will be conducted on a fixed-price basis.

The total cost for operating the data collection station on the Shoal River near Mossy Head for FY 2013 will be \$16,600. Okaloosa County's share of this will be \$12,118, with the USGS assuming the remaining \$4,482. USGS will contribute \$3,687 through the Cooperative Water Program (see JFA attachment) and \$795 through Bureau and Science Support funding. Results of all work performed from this agreement will be available for publication in the annual data report prepared and published by the USGS. The County will be billed annually.

Your continued cooperation is greatly appreciated. If you have any questions or would like to meet in person to discuss the program, please contact Richard Verdi at (850) 553-3676, or by email at rverdi@usgs.gov.

Sincerely yours,

Rafael W. Rodriguez, Director
Florida Water Science Center

Enclosures

cc: R. Verdi
Administration

CONTRACT# C01-0584-PS
U.S. DEPARTMENT OF INTERIOR
MONITOR WATER LEVELS SHOAL RIVER
NEAR MOSSY HEAD
EXPIRES: 06/30/2012

Customer # 6000001464
Agreement #12GGESMC0000004
TIN # 59-60000765
USGS-DUNS # 137783937

U.S. DEPARTMENT OF THE INTERIOR
U.S. GEOLOGICAL SURVEY

ORIGINAL

AMENDMENT OF JOINT FUNDING AGREEMENT
FOR
FLORIDA WATER SCIENCE CENTER – TALLAHASSEE OFFICE
JOINT FUNDING AGREEMENT #12GGESMC0000004

AMENDMENT #1

THIS AGREEMENT as entered into on the 1ST day of July, 2011, between the **U.S. GEOLOGICAL SURVEY**, party of the first part, and the **OKALOOSA COUNTY**, party of the second part, for the continuation of the program of hydrologic data collection on the Shoal River near Mossy Head, is hereby amended as follows:

1. The parties hereto agree that subject to availability of appropriations and in accordance with their respective authorities there shall be maintained in cooperation the continuation of the program of hydrologic data collection on the Shoal River near Mossy Head, as exhibited in Attachment A, herein called the program. The USGS legal authority is 43 USC 36C, 43 USC 50, and 43 USC 50b.

2. The following amounts shall be contributed to cover all of the costs of the necessary field and analytical work directly related to this program. Party of the first part's contribution is increased by \$2,241.00; and party of the second part's contribution is increased by \$6,059.00.

2. (a) \$4,482.00 by the party of the first part during the period of
July 1, 2011 through June 30, 2012

2. (b) \$12,118.00 by the part of the second part during the period of
July 1, 2011 through June 30, 2012

3. All other terms and conditions of this Joint funding Agreement shall remain unchanged.

U.S. GEOLOGICAL SURVEY

by: _____

Rafael W. Rodriguez
Director, Florida Water Science Center

Date: _____

COUNTY OF OKALOOSA EMO

by: _____

(Signature)

RICHARD L. BRANNON Purchasing Director
Printed Name and Title

Date: _____

07-10-11

PROPOSED 2012 WATER YEAR COOPERATIVE STREAMFLOW PROGRAM, USGS & Okaloosa County EMO
Period of performance: July 1, 2011 to June 30, 2012

| STATION NO. | STATION NAME | TYPE GAGE | USGS COOP | % | Okaloosa County EMO | % | TOTAL PROGRAM | REMARKS |
|-------------|--------------------------------|------------|-------------|----|---------------------|----|---------------|---------|
| 02368500 | Shoal River near Mossyhead, FL | Continuous | \$ 4,482.00 | 27 | \$ 12,118.00 | 73 | \$ 16,600.00 | |
| TOTALS | | | \$ 4,482.00 | | \$ 12,118.00 | | \$ 16,600.00 | |



United States Department of the Interior

U.S. GEOLOGICAL SURVEY
Florida Water Science Center
10500 University Center Drive, Suite 215
Tampa, Florida 33612-6490
Tel. (813) 498-5000
Fax (813) 498-5002

July 13, 2011

Mr. Dino Villani
Emergency Services Director
Okaloosa County Emergency Management
Operations Office
90 College Boulevard East
Niceville, Florida 32578

Dear Mr. Villani:

Enclosed are two copies of the amendment to the Joint Funding Agreement for the FY 2012 cooperative program of hydrologic data collection on the Shoal River near Mossy Head with Okaloosa County Emergency Management Operations. This proposal is based on maintaining the FY 2011 program. However, our other cooperator experienced funding cuts and can no longer assist with support of the gage. Therefore, the total includes the full cost of the gage, rather than half as in previous years.

Please obtain the proper signatures and return one signed copy to this office in the enclosed self-addressed envelope. The other copy is for your files. Work performed with funds from this agreement will be conducted on a fixed-price basis.

The total cost for operating the data collection station on the Shoal River near Mossy Head for FY 2012 will be \$16,600.00. Okaloosa County's share of this will be \$12,188.00, with the USGS assuming the remaining \$4,482.00. Results of all work performed from this agreement will be available for publication in the annual data report prepared and published by the USGS. The County will be billed annually.

Your continued cooperation is greatly appreciated. If you have any questions or would like to meet in person to discuss the program, please contact Richard Verdi at (850) 553-3676, or by email at rverdi@usgs.gov.

Sincerely yours,

Rafael W. Rodriguez, Director
Florida Water Science Center

Enclosures

cc: R. Verdi
Administration

CONTRACT# C01-0584-PS
 U.S. DEPARTMENT OF INTERIOR
 MONITOR WATER LEVELS SHOAL RIVER
 NEAR MOSSY HEAD
 EXPIRES: 06/30/2012

Form 9-1366
 (Oct. 2005)

U.S. Department of the Interior
 U.S. Geological Survey
 Joint Funding Agreement

Customer #: 6000001464
 Agreement #: 12GGESMC0000004
 Project #:
 TIN #: 59-60000765
 Fixed Cost Agreement Yes No

Page 1 of 2

FOR
 FLORIDA WATER SCIENCE CENTER - TALLAHASSEE

THIS AGREEMENT is entered into as of the 1st day of October, 2011, by the U.S. GEOLOGICAL SURVEY, UNITED STATES DEPARTMENT OF THE INTERIOR, party of the first part, and the OKALOOSA COUNTY EMERGENCY MANAGEMENT OPERATIONS, party of the second part.

1. The parties hereto agree that subject to availability of appropriations and in accordance with their respective authorities there shall be maintained in cooperation the continuation of the program of hydrologic data collection on the Shoal River near Mossy Head, as exhibited in Attachment A, herein called the program. The USGS legal authority is 43 USC 36C; 43 USC 50; and 43 USC 50b.
2. The following amounts shall be contributed to cover all of the cost of the necessary field and analytical work directly related to this program. 2(b) includes In-Kind Services in the amount of \$0.00.

(a) \$2,241.00 by the party of the first part during the period
 July 1, 2011 to June 30, 2012

(b) \$6,059.00 by the party of the second part during the period
 July 1, 2011 to June 30, 2012

DUNS Number 13778393

- (c) Additional or reduced amounts by each party during the above period or succeeding periods as may be determined by mutual agreement and set forth in an exchange of letters between the parties.
- (d) The performance period may be changed by mutual agreement and set forth in an exchange of letters between the parties.
3. The costs of this program may be paid by either party in conformity with the laws and regulations respectively governing each party.
4. The field and analytical work pertaining to this program shall be under the direction of or subject to periodic review by an authorized representative of the party of the first part.
5. The areas to be included in the program shall be determined by mutual agreement between the parties hereto or their authorized representatives. The methods employed in the field and office shall be those adopted by the party of the first part to insure the required standards of accuracy subject to modification by mutual agreement.
6. During the course of this program, all field and analytical work of either party pertaining to this program shall be open to the inspection of the other party, and if the work is not being carried on in a mutually satisfactory manner, either party may terminate this agreement upon 60 days written notice to the other party.
7. The original records resulting from this program will be deposited in the office of origin of those records. Upon request, copies of the original records will be provided to the office of the other party.

Form 9-1366
continued

U.S. Department of the Interior
U.S. Geological Survey
Joint Funding Agreement

Customer #: 6000001464
Agreement #: 12GGESMC0000004
Project #:
TIN #: 59-60000765

- 8. The maps, records, or reports resulting from this program shall be made available to the public as promptly as possible. The maps, records, or reports normally will be published by the party of the first part. However, the party of the second part reserves the right to publish the results of this program and, if already published by the party of the first part shall, upon request, be furnished by the party of the first part, at costs, impressions suitable for purposes of reproduction similar to that for which the original copy was prepared. The maps, records, or reports published by either party shall contain a statement of the cooperative relations between the parties.
- 9. USGS will issue billings utilizing Department of the Interior Bill for Collection (form DI-1040). Billing documents are to be rendered **annually**. Payments of bills are due within 60 days after the billing date. If not paid by the due date, interest will be charged at the current Treasury rate for each 30 day period, or portion thereof, that the payment is delayed beyond the due date. (31 USC 3717; Comptroller General File B-212222, August 23, 1983).

U.S. Geological Survey
United States
Department of the Interior

County of Okaloosa
Emergency Management
Operations

USGS Point of Contact

Customer Point of Contact

Name: Richard J. Verdi
Address: FL WSC - U.S. Geological Survey
2639 N. Monroe Street, St A-200
Tallahassee, Florida 32303
Telephone: (850) 553-3676
Email: rverdi@usgs.gov

Name: Dino J. Villani
Address: Director of Public Safety
90 College Boulevard East
Niceville, Florida 32578
Telephone: (850) 651-7150
Email: dvillani@co.okaloosa.fl.us

Signatures

Signatures

By Rafael W. Rodriguez Date 6/27/11
Name: Rafael W. Rodriguez
Title: Director, FL Water Science Center

By Dino J. Villani Date 07-06-11
Name: Purchasing Director
Title: Richard Britton

By _____ Date _____
Name:
Title:

By _____ Date _____
Name:
Title:

By _____ Date _____
Name:
Title:

By _____ Date _____
Name:
Title:

Attachment A

PROPOSED 2012 WATER YEAR COOPERATIVE STREAMFLOW PROGRAM, USGS & Okaloosa County EMO

Period of performance: July 1, 2011 to June 30, 2012

| STATION NO. | STATION NAME | TYPE GAGE | USGS COOP | % | Okaloosa County EMO | % | TOTAL PROGRAM | REMARKS |
|-------------|--------------------------------|------------|-------------|----|---------------------|----|---------------|---|
| 02368500 | Shoal River near Mossyhead, FL | Continuous | \$ 2,241.00 | 27 | \$ 6,059.00 | 73 | \$ 8,300.00 | Half of gage is paid for in Walton County EMO program |
| TOTALS | | | \$ 2,241.00 | | \$ 6,059.00 | | \$ 8,300.00 | |

6/23/2011



United States Department of the Interior

U.S. GEOLOGICAL SURVEY
Florida Water Science Center
10500 University Center Drive, Suite 215
Tampa, Florida 33612-6490
Tel. (813) 498-5000
Fax (813) 498-5002

June 23, 2011

Mr. Dino Villani
Emergency Services Director
Okaloosa County Emergency Management
Operations Office
90 College Boulevard East
Niceville, Florida 32578

Dear Mr. Villani:

Enclosed are two copies of the Joint Funding Agreement for the FY 2012 cooperative program of hydrologic data collection on the Shoal River near Mossy Head with Okaloosa County Emergency Management Operations. This proposal is based on maintaining the FY 2011 program, and reflects no cost increase.

Please obtain the proper signatures and return one signed copy to this office in the enclosed self-addressed envelope. The other copy is for your files. Work performed with funds from this agreement will be conducted on a fixed-price basis.

The total cost for operating the data collection station on the Shoal River near Mossy Head for FY 2012 will be \$8,300.00. Okaloosa County's share of this will be \$6,059.00, with the USGS assuming the remaining \$2,241.00. Results of all work performed from this agreement will be available for publication in the annual data report prepared and published by the USGS. The County will be billed annually.

Your continued cooperation is greatly appreciated. If you have any questions or would like to meet in person to discuss the program, please contact Richard Verdi at (850) 553-3676, or by email at rverdi@usgs.gov.

Sincerely yours,

Rafael W. Rodriguez, Director
Florida Water Science Center

Enclosures

cc: R. Verdi
Administration



United States Department of the Interior

U.S. GEOLOGICAL SURVEY
Florida Water Science Center
2639 North Monroe Street, Ste. #A-200
Tallahassee, Florida 32303
Tel. (850) 553-3676

January 19, 2011

Mr. Dino Villani
Emergency Services Director
6 11th Avenue, Suite G-1
Shalimar, Florida 32579

Dear Mr. Villani:

Enclosed is one fully executed copy the Joint Funding Agreement between the County of Okaloosa and the U.S. Geological Survey for the period October 1, 2010 to September 30, 2011, for data collection at stations on the Shoal River near Mossy Head with Okaloosa County Emergency Operations.

Your continued cooperation is greatly appreciated. If you have any questions concerning this agreement, please do not hesitate to contact Richard J. Verdi at (850) 553-3676.

Sincerely,

Richard J. Verdi

Enclosures

cc: 11E4FL2550TH006
Administration

Form 9-1366
(Oct. 2005)

**U.S. Department of the Interior
U.S. Geological Survey
Joint Funding Agreement**

Customer #: FL186
Agreement #: 11E4FL2550TH006
Project #: 2070E2A
TIN #: 59-6000765
Fixed Cost Agreement Yes No

**FOR
FLORIDA WATER SCIENCE CENTER - TALLAHASSEE**

THIS AGREEMENT is entered into as of the 1st day of October, 2010, by the U.S. GEOLOGICAL SURVEY, UNITED STATES DEPARTMENT OF THE INTERIOR, party of the first part, and the COUNTY OF OKALOOSA EMERGENCY MANAGEMENT OPERATIONS, party of the second part.

1. The parties hereto agree that subject to availability of appropriations and in accordance with their respective authorities there shall be maintained in cooperation the continuation of the program of hydrologic data collection on the Shoal River near Mossy Head, herein called the program. The USGS legal authority is 43 USC 36C; 43 USC 50; and 43 USC 50b.
2. The following amounts shall be contributed to cover all of the cost of the necessary field and analytical work directly related to this program. 2(b) includes In-Kind Services in the amount of \$0.00.

(a) \$2,282.00 by the party of the first part during the period
October 1, 2010 to September 30, 2011

(b) \$5,868.00 by the party of the second part during the period
October 1, 2010 to September 30, 2011

(c) Additional or reduced amounts by each party during the above period or succeeding periods as may be determined by mutual agreement and set forth in an exchange of letters between the parties.

(d) The performance period may be changed by mutual agreement and set forth in an exchange of letters between the parties.

3. The costs of this program may be paid by either party in conformity with the laws and regulations respectively governing each party.
4. The field and analytical work pertaining to this program shall be under the direction of or subject to periodic review by an authorized representative of the party of the first part.
5. The areas to be included in the program shall be determined by mutual agreement between the parties hereto or their authorized representatives. The methods employed in the field and office shall be those adopted by the party of the first part to insure the required standards of accuracy subject to modification by mutual agreement.
6. During the course of this program, all field and analytical work of either party pertaining to this program shall be open to the inspection of the other party, and if the work is not being carried on in a mutually satisfactory manner, either party may terminate this agreement upon 60 days written notice to the other party.
7. The original records resulting from this program will be deposited in the office of origin of those records. Upon request, copies of the original records will be provided to the office of the other party.

Form 9-1366
continued

U.S. Department of the Interior
U.S. Geological Survey
Joint Funding Agreement

Customer #: FL186
Agreement #: 11E4FL2550TH006
Project #: 2070E2A
TIN #: 59-6000765

- 8. The maps, records, or reports resulting from this program shall be made available to the public as promptly as possible. The maps, records, or reports normally will be published by the party of the first part. However, the party of the second part reserves the right to publish the results of this program and, if already published by the party of the first part shall, upon request, be furnished by the party of the first part, at costs, impressions suitable for purposes of reproduction similar to that for which the original copy was prepared. The maps, records, or reports published by either party shall contain a statement of the cooperative relations between the parties.
- 9. USGS will issue billings utilizing Department of the Interior Bill for Collection (form DI-1040). Billing documents are to be rendered **annually**. Payments of bills are due within 60 days after the billing date. If not paid by the due date, interest will be charged at the current Treasury rate for each 30 day period, or portion thereof, that the payment is delayed beyond the due date. (31 USC 3717; Comptroller General File B-212222, August 23, 1983).

U.S. Geological Survey
United States
Department of the Interior

USGS Point of Contact


Customer Point of Contact


Name: Richard J. Verdi
Address: FISC - U.S. Geological Survey
2639 North Monroe Street, Ste. A-200
Tallahassee, Florida 32303
Telephone: 850 553-3676
Email: rverdi@usgs.gov

Name: Dino Villani
Address: Walton County EMO
6 11th Avenue, Suite G-1
Shalimar, FL 32579
Telephone: 850 651-7150
Email: dvillani@co.okaloosa.fl.us

Signatures

Signatures

By  Date 9-21-10
Name: Eric W. Strom, Acting Director
Title: Florida Water Science Center

By  Date 06-24-10
Name: RICHARD L. BRAND
Title: PURCHASING DIRECTOR

By _____ Date _____
Name:
Title:

By _____ Date _____
Name:
Title:

By _____ Date _____
Name:
Title:

By _____ Date _____
Name:
Title:

PROPOSED 2011 WATER YEAR COOPERATIVE STREAMFLOW PROGRAM, USGS & Okaloosa County EMO
 Period of performance: October 1, 2010 to Sept. 30, 2011

6/22/2010

| STATION NO. | STATION NAME | TYPE GAGE | USGS COOP % | Okaloosa County EMO % | TOTAL PROGRAM | REMARKS |
|-------------|--------------------------------|------------|----------------|-----------------------|---------------|---|
| 68500 | Shoal River near Mossyhead, FL | Continuous | \$ 2,282.00 28 | \$ 5,868.00 72 | \$ 8,150.00 | Half of gage is paid for in Walton County EMO program |
| TALS | | | \$ 2,282.00 | \$ 5,868.00 | \$ 8,150.00 | |

EXHIBIT B

CONTRACT, LEASE, AGREEMENT CONTROL FORM

Date: ~~10/1/2000~~ 7/31/09

Contract/Lease Control #: C01-0584-EM⁹8-29 *di*

Bid #: N/A

Contract/Lease Type: AGREEMENT

Award To/Lessee: U.S. DEPARTMENT OF INTERIOR

Lessor:

Effective Date: 10/1/2000 \$5868.00

Term: EXPIRES ~~9/30/2008~~ ²⁰⁰⁹ 9/30/2010

Description of Contract/Lease: MONITOR WATER LEVELS SHOAL RIVER/MOSSY HEAD

Department Manager: PUBLIC SAFETY

Department Monitor: D. VILLANI

Monitor's Telephone #: 651-7560

Monitor's FAX #: 651-8082

Date Closed:

Jack Allen

From: Michelle Huber
Sent: Friday, April 16, 2010 9:54 AM
To: Jack Allen
Subject: USGS Agreement Number Change
Attachments: USGS AGREEMENT.pdf

Jack,

USGS renumbered our agreement with them after it was signed, Contract #C01-0584-PS. Attached is a copy of the agreement with the corrected number; nothing else changed.

Thanks,

Michelle Huber

Office Supervisor
Okaloosa County Public Safety
Phone: (850) 651-7150
FAX: (850) 651-7170

This electronic message transmission, which includes any files transmitted with it, may contain confidential or privileged information and is only intended for the individual or entity named above. If you are not the intended recipient of this email, please be aware that you have received this email in error and any disclosure, copying, distribution or use of the contents of this information is strictly prohibited. If you have received this email in error, please immediately purge it and all attachments and notify us immediately by telephone (850-651-7150) or by electronic mail (reply).

Please note: Due to Florida's very broad public records laws, most written communications to or from County employees regarding County business are public records, available to the public and media upon request. Therefore, this written e-mail communication, including your e-mail address, may be subject to public disclosure.

Jack Allen, CPPB
Purchasing Services Manager
Okaloosa County, FL
850-689-5960
jallen@co.okaloosa



United States Department of the Interior

U.S. GEOLOGICAL SURVEY

FLORIDA WATER SCIENCE CENTER – TALLAHASSEE

2639 North Monroe Street, Suite A-200

TALLAHASSEE, FLORIDA 32303

Telephone: 850-553-3640

FAX: 850-553-3641

December 11, 2009

Mr. Dino Villani
Okaloosa County EMO
6 11th Avenue, Suite G-1
Shalimar, FL 32579

REF: 10E0FL207206

Renumbered: **10E4FL2550TH006**

Dear Mr. Villani:

This is to advise that due to a revision in our administrative and financial agency structure, we are required to renumber our FY-10 Joint Funding Agreements. This change affects our document numbers only, there is no change to the agreement itself. I am providing you a copy of the Joint Funding Agreement executed by your agency on May 22, 2009, showing the new number assigned to your agreement. You will be billed according to the terms cited in the document under this new number. We apologize for any inconvenience this may cause.

Thank you for your continued support and cooperation with the U.S. Geological Survey. If you have any questions or concerns regarding this administrative change, please feel free to contact me at 850 553-3662 or lproto@usgs.gov.

Sincerely,

Linda N. Proto
Administrative
Operations Specialist

Enclosure – **10E4FL2550TH006**

Form 9-1366
(Oct. 2005)

U.S. Department of the Interior
U.S. Geological Survey
Joint Funding Agreement

Customer #: FL186
Agreement #: 10E4FL2550TH006
Project #: 2070CTA
TIN #: 59-6000765
Fixed Cost Agreement Yes No

Page 1 of 2

FOR
FLORIDA INTEGRATED SCIENCE CENTER - TALLAHASSEE

THIS AGREEMENT is entered into as of the 1st day of October, 2009, by the U.S. GEOLOGICAL SURVEY, UNITED STATES DEPARTMENT OF THE INTERIOR, party of the first part, and the COUNTY OF OKALOOSA EMERGENCY MANAGEMENT OPERATIONS, party of the second part.

1. The parties hereto agree that subject to availability of appropriations and in accordance with their respective authorities there shall be maintained in cooperation the continuation of the program of hydrologic data collection on the Shoal River near Mossy Head, herein called the program. The USGS legal authority is 43 USC 36C; 43 USC 50; and 43 USC 50b.
2. The following amounts shall be contributed to cover all of the cost of the necessary field and analytical work directly related to this program. 2(b) includes In-Kind Services in the amount of \$0.00.

(a) \$2,282.00 by the party of the first part during the period
October 1, 2009 to September 30, 2010

(b) \$5,868.00 by the party of the second part during the period
October 1, 2009 to September 30, 2010

(c) Additional or reduced amounts by each party during the above period or succeeding periods as may be determined by mutual agreement and set forth in an exchange of letters between the parties.

(d) The performance period may be changed by mutual agreement and set forth in an exchange of letters between the parties.

3. The costs of this program may be paid by either party in conformity with the laws and regulations respectively governing each party.
4. The field and analytical work pertaining to this program shall be under the direction of or subject to periodic review by an authorized representative of the party of the first part.
5. The areas to be included in the program shall be determined by mutual agreement between the parties hereto or their authorized representatives. The methods employed in the field and office shall be those adopted by the party of the first part to insure the required standards of accuracy subject to modification by mutual agreement.
6. During the course of this program, all field and analytical work of either party pertaining to this program shall be open to the inspection of the other party, and if the work is not being carried on in a mutually satisfactory manner, either party may terminate this agreement upon 60 days written notice to the other party.
7. The original records resulting from this program will be deposited in the office of origin of those records. Upon request, copies of the original records will be provided to the office of the other party.

Form 9-1366
continued

U.S. Department of the Interior
U.S. Geological Survey
Joint Funding Agreement

Customer #: FL188
Agreement#: 10E4FL2550TH006
Project #: 2070CTA
TIN #: 59-8000765

- 8. The maps, records, or reports resulting from this program shall be made available to the public as promptly as possible. The maps, records, or reports normally will be published by the party of the first part. However, the party of the second part reserves the right to publish the results of this program and, if already published by the party of the first part shall, upon request, be furnished by the party of the first part, at costs, impressions suitable for purposes of reproduction similar to that for which the original copy was prepared. The maps, records, or reports published by either party shall contain a statement of the cooperative relations between the parties.
- 9. USGS will issue billings utilizing Department of the Interior Bill for Collection (form DI-1040). Billing documents are to be rendered **annually**. Payments of bills are due within 60 days after the billing date. If not paid by the due date, interest will be charged at the current Treasury rate for each 30 day period, or portion thereof, that the payment is delayed beyond the due date. (31 USC 3717; Comptroller General File B-212222, August 23, 1983).

U.S. Geological Survey
United States
Department of the Interior

OKALOOSA COUNTY EMERGENCY
MANAGEMENT OPERATIONS

USGS Point of Contact


Customer Point of Contact


Name: Richard J. Verdi
Address: FISC - U.S. Geological Survey
2639 North Monroe Street, Ste. A-200
Tallahassee, Florida 32303
Telephone: 850 553-3676
Email: rverdi@usgs.gov

Name: Dino Villani
Address: ^{Okaloosa Co} Walton County EMO
6 11th Avenue, Suite G-1
Shalimar, FL 32579
Telephone: 850 651-7150
Email: dvillani@co.okaloosa.fl.us

Signatures

Signatures

By  Date 6/19/09
Name: Barry H. Rosen
Title: FISC Center Director

By  Date 05-22-09
Name: RICHARD L. BRANFORD
Title: OKALOOSA COUNTY PURCHASING DIRECTOR

By _____ Date _____
Name:
Title:

By _____ Date _____
Name:
Title:

By _____ Date _____
Name:
Title:

By _____ Date _____
Name:
Title:

PROPOSED 2010 WATER YEAR COOPERATIVE STREAMFLOW PROGRAM, USGS & Okaloosa County EMO
 Period of performance: October 1, 2009 to Sept. 30, 2010

5/19/2009

| STATION NO. | STATION NAME | TYPE GAGE | USGS COOP | % | Okaloosa County EMO | % | TOTAL PROGRAM | REMARKS |
|---------------|--------------------------------|------------|-------------|----|---------------------|----|---------------|---|
| 02368500 | Shoal River near Mossyhead, FL | Continuous | \$ 2,282.00 | 28 | \$ 5,868.00 | 72 | \$ 8,150.00 | Half of gage is paid for in Walton County EMO program |
| TOTALS | | | \$ 2,282.00 | | \$ 5,868.00 | | \$ 8,150.00 | |