

CONTRACT, LEASE, AGREEMENT CONTROL FORM

Date: 06-22-2017

Contract/Lease Control #: C17-2579-PW

Bid #: NA

Contract/Lease Type: AGREEMENT

Award To/Lessee: FLORIDA DEPARTMENT OF TRANSPORTATION

Owner/Lessor: OKALOOSA COUNTY

Effective Date: 09/27/2016

Expiration Date: UPON COMPLETION OF PROJECT

Description of Contract/Lease: OFF SITE PROJECT MAINTENANCE AGREEMENT

Department: PW

Department Monitor: JASON AUTREY

Monitor's Telephone #: 850-689-5772

Monitor's FAX # or E-mail: JAUTREY@CO.OKALOOSA.FL.US

Closed:

Cc: Finance Department Contracts & Grants Office

Username

[Forgot Username?](#)

Password

[Forgot Password?](#)

[Log In](#)
[Create an Account](#)

Search Results

Current Search Terms: florida* dept* of transportation*

Notice: This printed document represents only the first page of your SAM search results. More results may be available. To [print your complete search results, you can download the PDF and print it.](#)

No records found for current search.

Glossary

[Search](#)

[Results](#)

[Entity](#)

[Exclusion](#)

[Search](#)

[Filters](#)

[By Record Status](#)

[By Record Type](#)




- [Search Records](#)
- [Data Access](#)
- [Check Status](#)
- [About](#)
- [Help](#)
- [Disclaimers](#)
- [Accessibility](#)
- [Privacy Policy](#)
- [FAPIS.gov](#)
- [GSA.gov/IAE](#)
- [GSA.gov](#)
- [USA.gov](#)

IBM v.I.P.64.20170330-1550

WWW7

CONTRACT & LEASE INTERNAL COORDINATION SHEET

Contract/Lease Number: _____	Tracking Number: _____
Grant Funded: YES ___ NO ___	
Contractor/Lessee Name: <u>IC Intersection Improvement^s</u>	
Purpose: <u>Off System Project Maintenance Agreement</u>	
Date/Term: _____	1. <input checked="" type="checkbox"/> GREATER THAN \$50,000
Amount: _____	2. <input type="checkbox"/> GREATER THAN \$25,000
Department: <u>PW</u>	3. <input type="checkbox"/> \$25,000 OR LESS
Dept. Monitor Name: <u>Eric Broome</u>	
Document has been reviewed and includes any attachments or exhibits.	

Purchasing Coordination	
	Date: <u>10-9-15</u>
Purchasing Manager or Designee	Joanne Kublik or Sunnie Estes

Risk Management Review	
Approved as written:	<u>N/A</u>
_____	Date: _____
Risk Manager or designee	Laura Porter or Krystal King

County Attorney Review	
Approved as written:	<u>Please See Attached</u>
_____	Date: _____
County Attorney	Gregory T. Stewart, Lynn Hoshihara, Kerry Parsons or designee

Following Okaloosa County approval:

Contracts & Grants	
Document has been received:	Date: _____

Contracts & Grants Manager	

Eric Broome

From: Greg Stewart
Sent: Wednesday, October 07, 2015 2:39 PM
To: Eric Broome
Cc: Joanne Kublik; Sunnie Estes; Scott Bitterman
Subject: RE: FDOT Intersection Improvements (16 Projects)

Signed the two pages (two copies each) and I am sending them to you by Courier. We are still going through review but thought I would give you the signature page so you had them. (Both this one and the Steel Bridge)

Gregory T. Stewart
County Attorney
Okaloosa County, Florida

Please note: Due to Florida's very broad public records laws, most written communications to or from County employees regarding County business are public records, available to the public and media upon request. Therefore, this written e-mail communication, including your e-mail address, may be subject to public disclosure.

From: Eric Broome
Sent: Wednesday, October 07, 2015 2:20 PM
To: Greg Stewart <gstewart@co.okaloosa.fl.us>
Cc: Joanne Kublik <jkublik@co.okaloosa.fl.us>; Sunnie Estes <sestes@co.okaloosa.fl.us>; Scott Bitterman <sbitterman@co.okaloosa.fl.us>
Subject: FDOT Intersection Improvements (16 Projects)

Hi Greg,

I believe we/you have previously reviewed and discussed the subject FDOT Maintenance Agreement. Please see the attached request as we are moving fwd. with these. At your earliest convenience, please provide two originals of signature pg. 6 of the Agreement.

Jo/Sunnie – can you help with providing the coordination tracking sheet?

Thanks,

Eric Broome, P.E.
Project Manager | Design Engineer
Okaloosa County Public Works
1759 S. Ferdon Blvd
Crestview, FL 32536
Main: (850) 689-5772
Direct: (850) 423-4838
Fax: (850) 689-5715



P. Works #3

BOARD OF COUNTY COMMISSIONERS AGENDA REQUEST #4850

DATE: October 20, 2015
TO: Honorable Chairman and Members of the Board
FROM: Jason Autrey
SUBJECT: FDOT Off-System Maintenance Agreement - 16 Intersection Improvements
DEPARTMENT: Public Works
BCC DISTRICT: ALL

STATEMENT OF ISSUE: The Florida Department of Transportation (FDOT) is asking Okaloosa County to accept an Off System Project Maintenance Agreement for a group of 16 intersection improvement projects in Okaloosa County.

BACKGROUND: FDOT is offering Okaloosa County an Off System Project Maintenance Agreement to construct improvements at 16 intersection locations within Okaloosa County. The locations of these improvements are listed in the table below and include various intersections between local county roads and state roadways. The planned improvements have already been designed and are currently scheduled for construction by FDOT as part of a "push-button" safety improvements contract under Florida's Statewide Safety Intersection Implementation Plan; a federally-funded program whose current focus is reducing crashes at stop-controlled intersections. The projects will be administered by FDOT and the cost to construct and inspect the improvements are being funded through the above mentioned program with no matching funds required by the County.

- (1) Gibson Road @ SR 188 (Racetrack Road);
- (2) James Lee Road @ SR 188 (Racetrack Road)
- (3) Valley Road @ SR 10 (US 90)
- (4) Cavalier Road @ SR 10 (US 90)
- (5) Ridgewood Avenue @ SR 30 (US 98)
- (6) Woodland Avenue @ SR 30 (US 98)
- (7) Avenue Du Fontaine Bleu @ SR 30 (US 98)
- (8) Rue Dianne @ SR 30 (US 98)
- (9) Paschel Street @ SR 30 (US 98)
- (10) Deville Drive @ SR 30 (US 98)
- (11) Skylark Road @ SR 30 (US 98)
- (12) Rush Park Circle @ SR 30 (US 98)
- (13) Hammock Road @ SR 85
- (14) Adams Road / Auburn Road @ SR 85
- (15) Keyser Mill Road @ SR 4
- (16) Lang Road @ SR 189

OPTIONS: Approve/Disapprove acceptance of the attached FDOT Off System Project Maintenance Agreement for the listed intersection improvement projects and authorize the Chairman to sign the Agreement.

RECOMMENDATIONS: Approve acceptance of the attached FDOT Off System Project Maintenance Agreement for the listed intersection improvement projects and authorize the Chairman to sign the Agreement.

RECOMMENDED BY:

APPROVED BY:

John Hofstad, County Administrator

Contract # C17-2579-PW
FLORIDA DEPT OF TRANSPORTATION
OFF SYSTEM PROJECT MAINT AGREEMENT
EXPIRES: UPON COMPLETION

FPID #: 43351935201
COUNTY: Okaloosa
FAP #: 8886 523 A

STATE OF FLORIDA DEPARTMENT OF TRANSPORTATION
OFF SYSTEM PROJECT MAINTENANCE AGREEMENT

This Agreement is between the State of Florida Department of Transportation ("DEPARTMENT"), and Okaloosa County, a political subdivision of the State of Florida ("COUNTY").

1. Federal funding is available for the costs of minor roadway improvements at the intersections of Gibson Road and James Lee Road at SR 188 (Racetrack Road); Valley Road and Cavalier Road at SR 10 (US 90); Ridgewood Avenue, Woodland Avenue, Avenue Du Fontaine Bleu, Rue Dianne, Paschel Street, Deville Drive, Skylark Road and Rush Park Circle at SR 30 (US 98); Hammock Road and Adams Road / Auburn Road at SR 85; Keyser Mill Road at SR 4; and Lang Road at SR 189 pursuant to Title 23, United States Code; and

2. The DEPARTMENT is preparing to undertake a project within the COUNTY identified and known to the parties by Financial Project I.D. 433519-3-52-01, and involving the following intersections ("PROJECT"); and

Section No.	Mile Post	Local Road	Intersecting Roadway
57003	0.241	Gibson Road	SR 188 (Racetrack Road)
57003	1.257	James Lee Road	SR 188 (Racetrack Road)
57010	16.158	Valley Road	SR 10 (US 90)
57010	17.812	Cavalier Road	SR 10 (US 90)
57030	0.528	Ridgewood Avenue	SR 30 (US 98)
57030	0.722	Woodland Avenue	SR 30 (US 98)
57030	1.163	Avenue Du Fontaine Bleu	SR 30 (US 98)
57030	1.261	Rue Dianne	SR 30 (US 98)
57030	2.120	Paschel Street	SR 30 (US 98)
57030	2.744	Deville Drive	SR 30 (US 98)
57030	3.585	Skylark Road	SR 30 (US 98)
57030	4.713	Rush Park Circle	SR 30 (US 98)
57060	1.533	Hammock Road	SR 85
57060	4.685	Adams Road / Auburn Road	SR 85
57080	10.791	Keyser Mill Road	SR 4
57110	3.401	Lang Road	SR 189

3. Gibson Road, James Lee Road, Valley Road, Cavalier Road, Ridgewood Avenue, Woodland Avenue, Avenue Du Fontaine Bleu, Rue Dianne, Paschel Street, Deville Drive, Skylark Road, Rush Park Circle, Hammock Road, Adams Road / Auburn Road, Keyser Mill Road, and Lang Road are located in Okaloosa County, Florida, and are roads not on the State Highway System; and

NOW THEREFORE, in consideration of the mutual benefits to be derived by the terms of this Agreement, the parties hereby agree as follows:

4. The recitals in paragraphs 1-3 above are true and correct and are made a part of this Agreement.

5. The COUNTY acknowledges that the DEPARTMENT will be utilizing federal funds on the PROJECT and as a result thereof the COUNTY agrees to maintain the PROJECT in perpetuity according to DEPARTMENT standards. The COUNTY further recognizes and acknowledges that if the DEPARTMENT will be utilizing federal funds on the PROJECT, the National Environmental Policy Act ("NEPA") process will need to be completed and the DEPARTMENT reserves the right to adjust the plans and or design of the PROJECT to meet the needs of the permits. The COUNTY agrees to fully cooperate in the provision of any and all studies and or data that may be necessary for the NEPA process and for all other permit matters.

6. The COUNTY acknowledges and agrees that the right of way, and the improvements located within the right of way, are and will remain under the ownership of the COUNTY and that the DEPARTMENT will not have any ownership interest in the right of way, improvements located thereon. Notwithstanding the requirements hereof, maintenance during construction shall be the responsibility of the DEPARTMENT and its contractor.

7. Upon completion of the PROJECT, the DEPARTMENT shall issue a Notice of Final Acceptance to the contractor with a copy of said notice being provided to the COUNTY. Upon issuance of the Notice of Final Acceptance, the COUNTY shall be immediately responsible for the perpetual maintenance of the PROJECT. The DEPARTMENT shall also have the right to assign interim maintenance responsibility to the COUNTY for specified portions of the PROJECT before the issuance of the Notice of Final Acceptance. Said assignment of maintenance responsibility shall be sent by the DEPARTMENT to the COUNTY in writing with sufficient description to place the COUNTY on notice of the interim maintenance responsibility. Notwithstanding the issuance of the Notice of Final Acceptance, the DEPARTMENT shall have the right to assure completion of any punch list by the contractor. Additionally, the COUNTY understands and agrees that the DEPARTMENT shall transfer all permits to the COUNTY as the operational maintenance entity and the COUNTY agrees to accept said transfer and to become fully responsible to comply with all operational and maintenance conditions of the permits.

8. This Agreement shall become effective as of the date both parties hereto have executed the Agreement and shall continue in full force and effect until the PROJECT is completed by the DEPARTMENT and the improvements have been turned over to the COUNTY by the DEPARTMENT by formal notice from the DEPARTMENT. The DEPARTMENT reserves the right to unilaterally cancel its performance hereunder if it determines that it is in the best interest of the public to do so. This discretion shall include, but shall not be limited to budgetary and bid cost considerations.

9. Pursuant to Section 287.058, Florida Statutes, the DEPARTMENT may unilaterally cancel this Agreement for refusal by the COUNTY to allow public access to all documents, papers, letters or other material subject to the provisions of Chapter 119, Florida Statutes and made or received by the COUNTY in conjunction with this Agreement except for the obligation of the COUNTY to maintain the PROJECT and said Agreement shall be perpetual as to that obligation.

10. It is understood that the DEPARTMENT's participation in said PROJECT is subject to Legislative approval of the DEPARTMENT's appropriation request in the work program year that the PROJECT is scheduled.

11. The DEPARTMENT's performance and obligations to pay under this Agreement is contingent upon an annual appropriation by the Legislature. If the DEPARTMENT's funding for this PROJECT is in multiple years, funds approved from the DEPARTMENT'S Comptroller must be received every year prior to costs being incurred.

12. In the event this Agreement is in excess of \$25,000.00 and has a term for a period of more than one year, the provisions of Section 339.135(6)(a), Florida Statutes are hereby incorporated:

"The Department, during any fiscal year, shall not expend money, incur any liability, or enter into any contract which, by its terms, involves the expenditure of money in excess of the amounts budgeted as available for expenditure during such fiscal year. Any contract, verbal or written, made in violation of this subsection is null and void, and no money may be paid on such contract. The department shall require a statement from the comptroller of the Department that funds are available prior to entering into any such contract or other binding commitment of funds. Nothing herein contained shall prevent the making of contracts for periods exceeding 1 year but any contract so made shall be executory only for the value of the services to be rendered or agreed to be paid in succeeding fiscal years, and this paragraph shall be incorporated verbatim in all contracts of the Department which are for an amount in excess of \$25,000.00 and which have a term for a period of more than 1 year."

13. This Agreement shall be governed by the laws of the State of Florida. Any provision hereof found to be unlawful or unenforceable shall be severable and shall not affect the validity of the remaining portions hereof.

14. In the event there are cost overruns, supplemental agreements (specifically incurred in the areas located off the State Highway System), and or liquidated damages not eligible to be paid for by federal funds due to the Federal Highway Administration determining that said costs are non-participating costs, the COUNTY shall be responsible for one-hundred percent (100%) of the funds required to make up the shortfall not paid by federal funds. The PROJECT is off of the "State Highway System," therefore, in accordance with Section 339.08(1), F.S., State funding cannot be used for payments of non-participating costs on this PROJECT. (Examples of non-participating items could be fishing piers; premium costs due to

design or CEI errors or omissions; material or equipment called for in the plans but not used in the construction, as referenced in the Federal Aid Policy Guide 23, CFR Section 635.120).

- a. Should such shortfalls occur due to a determination that said costs are non-participating, the COUNTY agrees to provide, without delay, a deposit within fourteen (14) calendar days of notification from the DEPARTMENT, to ensure that cash on deposit with the DEPARTMENT is sufficient to fully fund the shortfall. The DEPARTMENT shall notify the COUNTY as soon as it becomes apparent there is a shortfall; however, failure of the DEPARTMENT to so notify the COUNTY shall not relieve the COUNTY of its obligation to pay for its full participation of non-participating costs during the PROJECT and on final accounting, as provided herein below. If the COUNTY cannot provide the deposit within fourteen (14) days, a letter must be submitted to and approved by the DEPARTMENT'S contract manager indicating when the deposit will be made. The COUNTY understands the request and approval of the additional time could delay the PROJECT, and additional non-participating costs may be incurred due to the delay of the PROJECT.

The DEPARTMENT intends to have its final and complete accounting of all costs incurred in connection with the work performed hereunder within three hundred sixty days (360) of final payment to the Contractor. The DEPARTMENT considers the PROJECT complete when the final payment has been made to the Contractor, not when the construction work is complete. All non-participating Project cost records and accounts shall be subject to audit by a representative of the COUNTY for a period of three (3) years after final close out of the PROJECT. The COUNTY will be notified of the final non-participating cost of the PROJECT. Both parties agree that in the event the final accounting of total non-participating costs pursuant to the terms of this Agreement is less than the total deposits to date, a refund of the excess will be made by the DEPARTMENT to the COUNTY. If the final accounting is not performed within three hundred and sixty (360) days, the COUNTY is not relieved from its obligation to pay. In the event the final accounting of total non-participating costs are greater than the total deposits to date, the COUNTY will pay the additional amount within forty (40) calendar days from the date of the invoice from the DEPARTMENT. The COUNTY agrees to pay interest at a rate as established pursuant to Section 55.03, F.S., on any invoice not paid within forty (40) calendar days until the invoice is paid.

The payment of funds under this Agreement provision will be made directly to the DEPARTMENT for deposit.

15. COUNTY:

- a) Shall utilize the U.S. Department of Homeland Security's E-Verify system to verify the employment eligibility of all new employees hired by the COUNTY during the term of the contract; and
- b) Shall expressly require any subcontractors performing work or providing services pursuant to the state contract to likewise utilize the U.S. Department of Homeland

Security's E-Verify system to verify the employment eligibility of all new employees hired by the subcontractor during the contract term.

16. All notices required pursuant to the terms hereof may be sent by first class United States Mail, facsimile transmission, hand delivery or express mail and shall be deemed to have been received by the end of five business days from the proper sending thereof unless proof of prior actual receipt is provided. Each party hereto shall have the continuing obligation to notify each other of the appropriate persons for notices to be sent to pursuant to the terms of this agreement. Unless otherwise notified in writing, notices shall be sent to the following:


COUNTY: Okaloosa County
Public Works/Engineering
1759 S. Ferdon Blvd.
Crestview, FL 32536

DEPARTMENT: Florida Department of Transportation
1074 Highway 90 East Post Office Box 607
Chipley, Florida 32428-0607
Attn: Office of the General Counsel District Traffic Operations Engineer

IN WITNESS WHEREOF, the parties hereto have executed this Agreement on the dates exhibited by the signatures below.

STATE OF FLORIDA
DEPARTMENT OF TRANSPORTATION

OKALOOSA COUNTY, a political
subdivision of the State of Florida





Signature

By: James T. Barfield, P.E.


Title: District Secretary

Date: 9-27-2016

Attest: 

Legal Review:


Office of the General Counsel




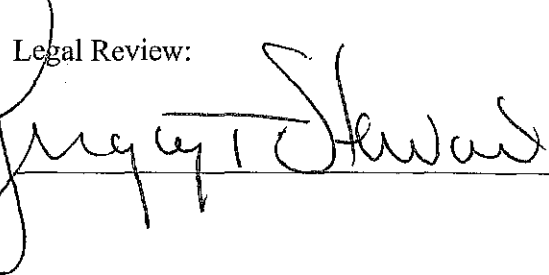
Signature


By: Nathan D. Boyles
Chairman

Title: _____

Date: Oct. 21, 2015

Attest: 

Legal Review:




June 16, 2017

Ms. Marcella B. Eubanks
Contracts and Grants Manager
Okaloosa Board of County Commissioners
Okaloosa County Court House
101 E. James Lee Boulevard, Room #104
Crestview, Florida 32536

**SUBJECT: FDOT Intersection Safety Improvement Project
Financial Project Identification #433519-3-52-01
Intersection Safety Improvement Project Signed Maintenance
Agreement and Final Plans**

Ms. Eubanks:

Enclosed please find one copy of the final, fully-executed Maintenance Agreement that was executed by Chairman Boyles in October, 2015 for the aforementioned FDOT Intersection Safety Improvement Project. The FDOT has since executed the agreement on Page 6 and we are returning this copy to you for your files. One original copy of this agreement is being retained by the Florida Department of Transportation.

Also enclosed is an abbreviated hard copy set of digitally signed and sealed roadway plans detailing only those intersections within the maintenance jurisdiction of Okaloosa County that will be undergoing the designated improvements.

Thank you for your assistance in this matter. The FDOT will begin coordination with their contractor to begin construction of these improvements and they should commence field activities in the near future. If you have any questions or need additional information, please do not hesitate to contact me.

Sincerely,
Comprehensive Engineering Services, Inc.



Chad Rohde, P.E.
Project Manager

c: FILE

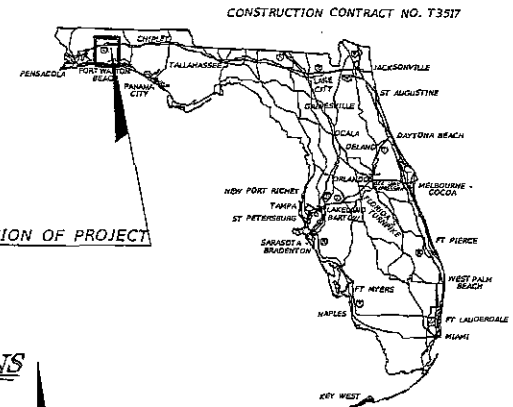
COMPONENTS OF CONTRACT PLANS SET
SIGNING AND PAVEMENT MARKING PLANS

STATE OF FLORIDA
DEPARTMENT OF TRANSPORTATION

CONTRACT PLANS

FINANCIAL PROJECT ID 433519-3-52-01
(FEDERAL FUNDS)
OKALOOSA COUNTY
DISTRICT 3 PUSH-BUTTON INTERSECTION
SAFETY IMPROVEMENTS

LOCATION OF PROJECT

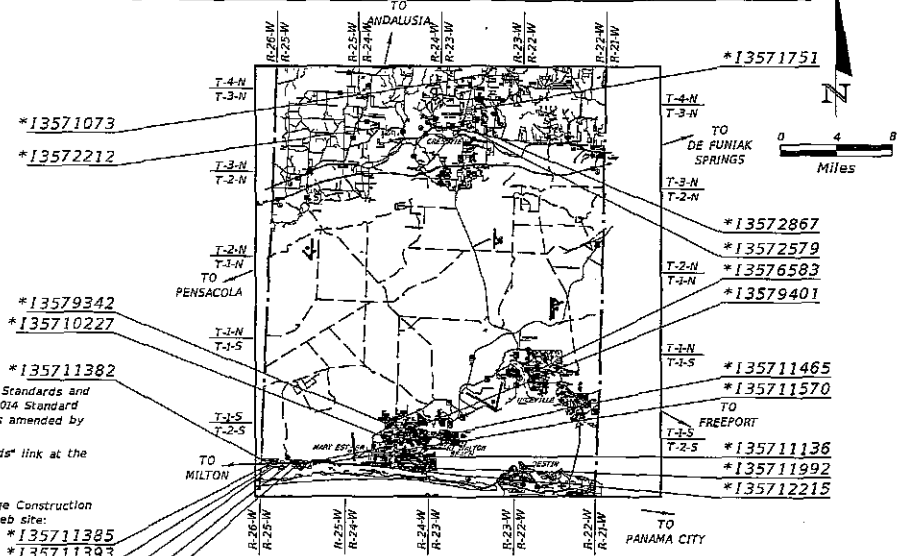


CONSTRUCTION CONTRACT NO. T3517

INDEX OF SIGNING AND PAVEMENT MARKING PLANS

SHEET NO.	SHEET DESCRIPTION
1	KEY SHEET
2	SIGNATURE SHEET
3-5	TABULATION OF QUANTITIES
50-1 TO 50-2	SUMMARY OF QUANTITIES
6	GENERAL NOTES
7-26	SIGNING AND PAVEMENT MARKING PLAN

SIGNING AND PAVEMENT MARKING PLANS



GOVERNING STANDARDS AND SPECIFICATIONS:
Florida Department of Transportation, 2014 Design Standards and revised index Drawings as appended herein, and 2014 Standard Specifications for Road and Bridge Construction, as amended by Contract Documents.
For Design Standards click on the "Design Standards" link at the following web site:
<http://www.dot.state.fl.us/rddesign/>
For the Standard Specifications for Road and Bridge Construction click on the "Specifications" link at the following web site:
<http://www.dot.state.fl.us/specificationsoffice/>

- *13571073
- *13572212
- *13579342
- *135710227
- *135711382
- *135711385
- *135711393
- *135711395
- *135711410
- *135711432

- *13571751
- *13572867
- *13572579
- *13576583
- *13579401
- *135711465
- *135711570
- *135711136
- *135711992
- *135712215

*DESCRIPTIONS OF INTERSECTION LOCATIONS CAN BE FOUND ON THE BOTTOM OF EACH SIGNING AND PAVEMENT MARKING PLAN SHEET.

LENGTH OF PROJECT		
	LINEAR FEET	MILES
ROADWAY	N/A	N/A
BRIDGES	N/A	N/A
NET LENGTH OF PROJECT	N/A	N/A
EXCEPTIONS	N/A	N/A
GROSS LENGTH OF PROJECT	N/A	N/A

KEY SHEET REVISIONS	
DATE	DESCRIPTION

SIGNING AND PAVEMENT MARKING SHOP DRAWINGS TO BE SUBMITTED TO:
MATTHEW ROBERT GIBBS, P.E.
COMPREHENSIVE ENGINEERING SERVICES, INC.
201 S. ORANGE AVENUE, SUITE 1300
ORLANDO, FL 32801
Phone: (407) 423-1600
Fax: (407) 423-9514
e-mail: mrgibbs@cescivil.com
PLANS PREPARED BY:
COMPREHENSIVE ENGINEERING SERVICES, INC.
201 S. ORANGE AVENUE, SUITE 1300
ORLANDO, FL 32801
Phone: (407) 423-1600
Fax: (407) 423-9514
www.cescivil.com
CERTIFICATE OF AUTHORIZATION NO. 7862
VENDOR NO. F593472222001
CONTRACT NO. C-5975

NOTE: THE SCALE OF THESE PLANS MAY HAVE CHANGED DUE TO REPRODUCTION.

SIGNING AND PAVEMENT MARKING PLANS
ENGINEER OF RECORD: Matthew Robert Gibbs, P.E.


P.E. NO.: 54741

FISCAL YEAR	SHEET NO.
14	1

FDOT PROJECT MANAGER: JIMMY SMITH, P.E.

PUSH-BUTTON INTERSECTION SAFETY IMPROVEMENTS

THE OFFICIAL RECORD OF THIS SHEET IS THE ELECTRONIC FILE DIGITALLY SIGNED AND SEALED UNDER RULE 61G13-23.004, F.A.C.



THIS DOCUMENT HAS BEEN DIGITALLY
SIGNED AND SEALED BY:
Digitally signed by Matthew R
Gibbs
Date: 2017.06.12 07:29:49 -04'00'

PRINTED COPIES OF THIS DOCUMENT ARE
NOT CONSIDERED SIGNED AND SEALED.
THE SIGNATURE MUST BE VERIFIED
ON THE ELECTRONIC DOCUMENTS.

Comprehensive Engineering Services, Inc.
201 S Orange Ave, Suite 1300
Orlando, FL 32801-3442
Certificate of Authorization: 7862
Matthew Robert Gibbs, P.E., License No. 64741

THE ABOVE NAMED PROFESSIONAL ENGINEER SHALL BE RESPONSIBLE FOR
THE FOLLOWING SHEETS IN ACCORDANCE WITH RULE 81G15-23.004, F.A.C.

INDEX OF SIGNING AND PAVEMENT MARKING PLANS

SHEET NO.	SHEET DESCRIPTION
1	KEY SHEET
2	SIGNATURE SHEET
3 - 5	TABULATION OF QUANTITIES
50-1 TO 50-2	SUMMARY OF QUANTITIES
6	GENERAL NOTES
7 - 26	SIGNING AND PAVEMENT MARKING PLAN

DATE		REVISIONS		Comprehensive Engineering Services, Inc. 201 S Orange Ave, Suite 1300 Orlando, FL 32801-3442 Certificate of Authorization: 7862 Matthew Robert Gibbs, P.E., License No. 64741	STATE OF FLORIDA DEPARTMENT OF TRANSPORTATION			SIGNATURE SHEET	SHEET NO. 2
DATE	DESCRIPTION	DATE	DESCRIPTION		ROAD NO.	COUNTY	FINANCIAL PROJECT ID		
					N/A	OKALOOSA	433519-3-52-01		

W:\gibbs

6/12/2017

7:23:01 AM

T:\Project\130060\Group\OKaloosa\4335193201\signing\SIG15.P11.dgn

TABULATION OF QUANTITIES

PAY ITEM NO.	DESCRIPTION	UNIT	SHEET NUMBERS																TOTAL THIS SHEET		GRAND TOTAL		REF. SHEET
			PROJECT		1		2		3		4		5		6		7		PLAN	FINAL	PLAN	FINAL	
			PLAN	FINAL	PLAN	FINAL	PLAN	FINAL	PLAN	FINAL	PLAN	FINAL	PLAN	FINAL	PLAN	FINAL	PLAN	FINAL					
101 1	MOBILIZATION	LS	3															3		3			
102 1	MAINTENANCE OF TRAFFIC	LS	1															1		1			
102 99	PORTABLE CHANGEABLE MESSAGE SIGNS	ED																		32			
104 10 3	SEDIMENT BARRIER	LF																		42			
104 18	INLET PROTECTION	EA																		6			
110 2 1	CLEARING & GRUBBING (PUSH BUTTON CONTRACT)	AC																		0.004			
327 70 1	WELLS EXIST ASM FWT, 1' AVG DEPTH	SY																		2			
520 1 10	CONCRETE CURB & GUTTER, TYPE F	LF																		54			
523 1	CONC SIDEWALK AND DRIVEWAYS, 4" THICK	SY																		281			
527 2	DETECTABLE WARNINGS	SF																		355			
570 1 2	PERFORMANCE TURF, 500	SY																		18			
700 1 11	SGL POST SIGN, F&I GRD INT, UP-12 SF	AS																		37			
700 1 12	SGL POST SIGN, F&I GRD INT, 12-20 SF	AS																		19			
700 1 60	SINGLE POST SIGN, REMOVE	AS																		17			
700 3 601	SIGN PANEL, REMOVE, UP TO 12 SF	EA																		15			
705 10 7	OBJECT MARKER, TYPE 3	EA																		21			
706 3	RETRO-REFLECTIVE PAVEMENT MARKERS	EA																		206			
711 11 123	THERMOPLASTIC, STANDARD, WHITE, SOLID, 12"	LF																		90			
711 11 125	THERMOPLASTIC, STANDARD, WHITE, SOLID, 24"	LF																		74			
711 11 170	THERMOPLASTIC, STANDARD, WHITE, ARROW	EA																		1			
711 12 111	THERMOPLASTIC, REFURBISHMENT, WHITE, SOLID, 6"	NM																		0.467			
711 12 123	THERMOPLASTIC, REFURBISHMENT, WHITE, SOLID, 12"	LF																		907			
711 12 125	THERMOPLASTIC, REFURBISHMENT, WHITE, SOLID, 24"	LF																		391			
711 12 160	THERMOPLASTIC, REFURBISH, WHITE, MESSAGE	EA																		5			
711 12 170	THERMOPLASTIC, REFURBISH, WHITE, ARROWS	EA																		7			
711 12 211	THERMOPLASTIC, REFURBISHMENT, YELLOW, SOLID, 6"	NM																		0.727			
711 16 211	THERMO, STD-OTHER SURF, YELLOW, SOLID, 6"	NM																		0.447			
711 17	THERMO, REMOVE EXIST THERMO PVMT MKGS	SF																		5			

REVISIONS			
DATE	DESCRIPTION	DATE	DESCRIPTION

Comprehensive Engineering Services, Inc.
 201 S Orange Ave, Suite 1300
 Orlando, FL 32801-3442
 Certificate of Authorization: 7862
 Matthew Robert Gibbs, P.E., License No. 64741

STATE OF FLORIDA DEPARTMENT OF TRANSPORTATION		
ROAD NO.	COUNTY	FINANCIAL PROJECT ID
N/A	OKALOOSA	433519-3-92-01

**TABULATION
OF QUANTITIES**

SHEET NO.
5

THE OFFICIAL RECORD OF THIS SHEET IS THE ELECTRONIC FILE DIGITALLY SIGNED AND SEALED UNDER RULE 61G15-23.004, F.A.C.

SUMMARY OF LUMP SUM ITEMS					
PAY ITEM NO.	PAY ITEM DESCRIPTION	QUANTITY		DESIGN NOTES	CONSTRUCTION REMARKS
		P	F		
101-1	MOBILIZATION				

SUMMARY OF TEMPORARY TRAFFIC CONTROL PLAN ITEMS									
PAY ITEM NO.	PAY ITEM DESCRIPTION	UNIT	PHASE I			TOTAL		DESIGN NOTES	CONSTRUCTION REMARKS
			DURATION DAYS	QUANTITY		P	F		
				P	F				
102-1	MAINTENANCE OF TRAFFIC	LS							
102-99	PORTABLE CHANGEABLE MESSAGE SIGNS	ED	8	2	16		32	Sheet 8 (SR 85 at Hammock Rd.)	
			8	2	16			Sheet 12 (SR 20 at Wise Ave.)	

SUMMARY OF EROSION AND SEDIMENT CONTROL DEVICES							
LOCATION	SHEET NO.	SEDIMENT BARRIER		INLET PROTECTION SYSTEM		DESIGN NOTES	CONSTRUCTION REMARKS
		P	F	P	F		
INTERSECTION		0104 10 3		0104 18			
		LF		EA			
SR 85 at Hammock Rd.	8			2			
SR 20 at Wise Ave.	12	42.0		4			
		SUB-TOTAL:		8			
		TOTAL:		8			

SUMMARY OF REMOVAL ITEMS											
PAY ITEM NO.	PAY ITEM DESCRIPTION	LOCATION	SHEET NO.	UNITS	SECONDARY UNITS (DWS REMOVAL)	QUANTITY		TOTAL		DESIGN NOTES	CONSTRUCTION REMARKS
						P	F	P	F		
110-2-1	Clearing and Grubbing (Push Button Contract)	SR 85 at Hammock Rd.	8	AC	1		0.004		0.004		
		SR 188 at Gibson Rd.	13		2						
		SR 188 at James Lee Rd.	14		2						
		SR 189 at Kelly Ave	16		2						
		SR 189 at First St. SE	26		4						

REVISIONS				Comprehensive Engineering Services, Inc. 201 S Orange Ave, Suite 1300 Orlando, FL 32801-3442 Certificate of Authorization: 7862 Matthew Robert Gibbs, P.E., License No. 64741	STATE OF FLORIDA DEPARTMENT OF TRANSPORTATION			SUMMARY OF QUANTITIES	SHEET NO. SQ-1
DATE	DESCRIPTION	DATE	DESCRIPTION		ROAD NO.	COUNTY	FINANCIAL PROJECT ID		
					N/A	OKALOOSA	433519-3-52-01		

THE OFFICIAL RECORD OF THIS SHEET IS THE ELECTRONIC FILE DIGITALLY SIGNED AND SEALED UNDER RULE 61G13-23.004, F.A.C.

HS0084 6/12/2017 7:23:04 AM F:\Projects\1306604\Group\OKalossa\43351935201\cadd\sq\SUMQR001.DWG

SUMMARY OF PAVEMENT

PAY ITEM NO.	PAY ITEM DESCRIPTION	LOCATION		SHEET NO.	UNIT	QUANTITY		TOTAL		DESIGN NOTES	CONSTRUCTION REMARKS
		INTERSECTION				P	F	P	F		
327-70-1	MILLING EXIST. ASPH PAVT, 1" DEPTH	SR 30 at Palmetto Dr.		25	SY	2.00		2.0		Tripping Hazard	

SUMMARY OF CURB & GUTTER AND/OR TRAFFIC SEPARATORS

PAY ITEM NO.	PAY ITEM DESCRIPTION	LOCATION		SHEET NO.	UNIT	QUANTITY			TOTAL		DESIGN NOTES	CONSTRUCTION REMARKS
		INTERSECTION				GROSS LENGTH	DEDUCTIONS TYPE	NET LENGTH	P	F		
320-1-10	Concrete Curb and Gutter, Type F	SR 85 at Hammock Rd.		8	LF			12.0		54		
		SR 20 at Wise Ave.		12				42.0				

SUMMARY OF SIDEWALK & DETECTABLE WARNINGS

LOCATION	SHEET NO.	CONC SIDEWALK 4"		DETECTABLE WARNINGS		DESIGN NOTES	CONSTRUCTION REMARKS
		0522 1	0527 2	SF			
INTERSECTION		P	F	P	F		
SR 85 at Hammock Rd.	8	8.0		32.0			
SR 20 at Wise Ave.	12	19.0		72.0			
SR 188 at Gibson Rd.	13			36.0			
SR 188 at James Lee Rd.	14			49.0			
SR 189 at Lang Rd.	15			20.0			
SR 189 at Kelly Ave.	16			23.0			
SR 30 at Palmetto Dr.	25			60.0			
SR 189 at First St. SE	26			62.0			
SUB-TOTAL:		27.6		355.0			
TOTAL:		28		355			

SUMMARY OF PERFORMANCE TURF

LOCATION	SHEET NO.	LENGT H	WIDTH	PERFORMANCE TURF (SOD)		DESIGN NOTES	CONSTRUCTION REMARKS
				0570 1	2		
INTERSECTION				P	F		
SR 85 at Hammock Rd.	8	18.0	2.0	4.0			
SR 20 at Wise Ave.	12	62.0	2.0	14.0			
SUB-TOTAL:				18.0			
TOTAL:				18			

REVISIONS			
DATE	DESCRIPTION	DATE	DESCRIPTION

Comprehensive Engineering Services, Inc.
 201 S Orange Ave, Suite 1300
 Orlando, FL 32801-3442
 Certificate of Authorization: 7652
 Matthew Robert Gibbs, P.E., License No. 64741

STATE OF FLORIDA DEPARTMENT OF TRANSPORTATION		
ROAD NO.	COUNTY	FINANCIAL PROJECT ID
N/A	OKALOOSA	433519-3-52-01

**SUMMARY OF
QUANTITIES**

SHEET NO.
SQ-2

THE OFFICIAL RECORD OF THIS SHEET IS THE ELECTRONIC FILE DIGITALLY SIGNED AND SEALED UNDER RULE 61G15-23.004, F.A.C.

SPECIAL NOTES:

- THE SPECIAL ABBREVIATION DEFINITIONS ARE AS FOLLOWS:
 - DEFINITION
 - YELLOW-YELLOW
 - WHITE-RED
 - DEFECTABLE WARNING SURFACE
- THE EXISTING POSTED SPEED LIMITS SHALL BE MAINTAINED DURING ALL PHASES OF CONSTRUCTION.
- PERFORMANCE TURF - SOD IS INCLUDED TO REPLACE THE SOD ADJACENT TO THE PROPOSED CURB RAMP, CURB AND GUTTER AND SIDEWALK RECONSTRUCTION AREAS.

LANE CLOSURE NOTES:

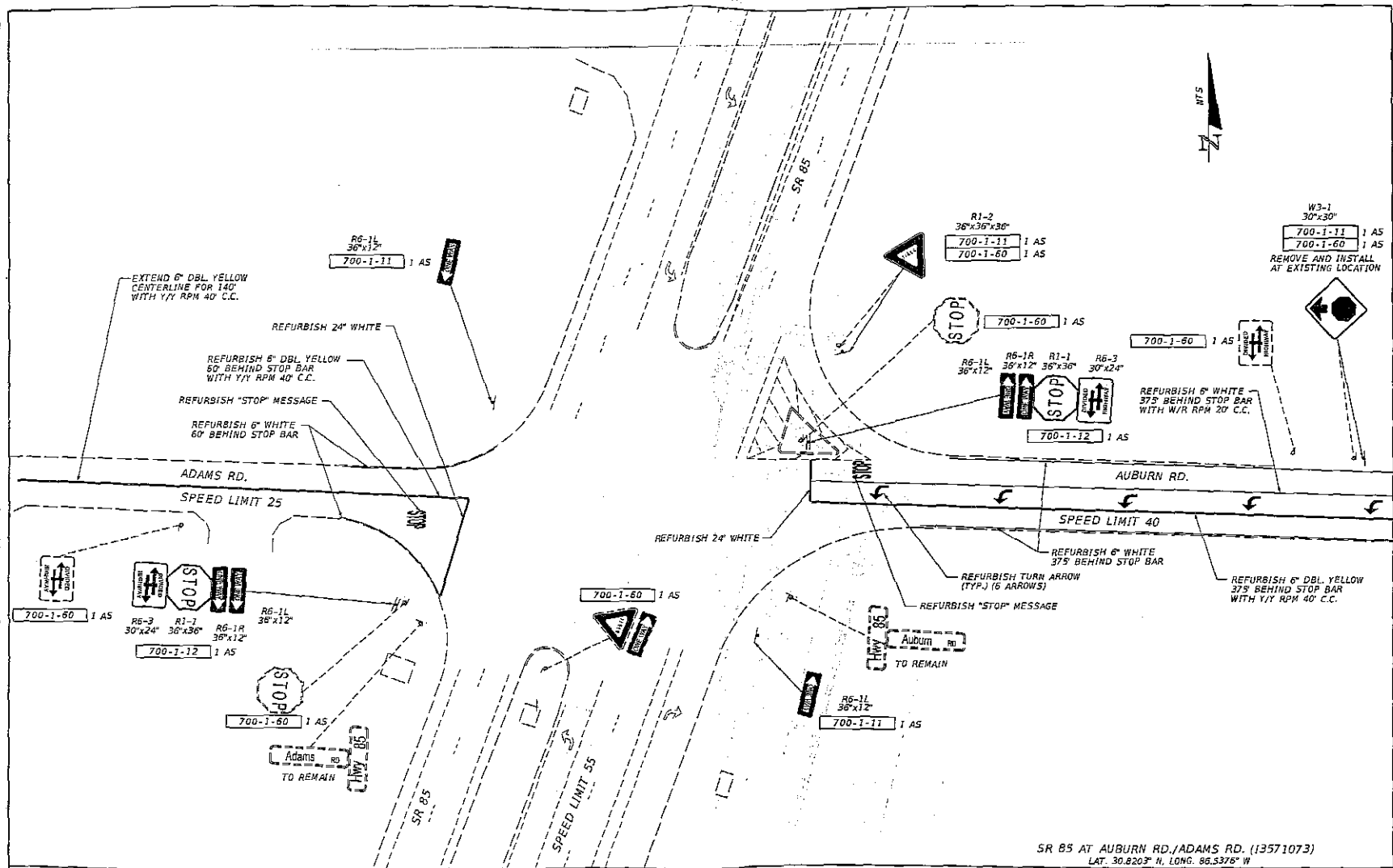
- CONSTRUCTION TO COORDINATE WITH LOCAL ROAD MAINTENANCE OFFICE TO DETERMINE ANY ADDITIONAL LANE CLOSURE RESTRICTIONS TO BE APPLIED FOR PERIODS FOR THE SUBJECT INTERSECTIONS.
- FOR SPECIAL EVENTS, SCHEDULES OF CONSTRUCTION OPERATIONS, HOLIDAYS AND SPECIAL EVENTS, SPECIAL EVENT DATES FOR THIS PROJECT INCLUDE:
 - SPRING BREAK (MARCH 9-25, 2018; MARCH 8-24, 2019)
 - FALL FESTIVAL - CRESTVIEW (FIRST WEEKEND IN MAY)
 - OLD SPANISH TRAIL FESTIVAL - CRESTVIEW (FIRST WEEKEND IN MAY)
 - NORTHWEST FLORIDA FAIR (OCTOBER)
 - H.C. WHITE COUNTRY FESTIVAL AT WALTON BEACH (SEPTEMBER)
 - THUNDERBIRD INTERTRIBAL POWWOW (NOVEMBER)
 - SPRING BREAK (MARCH 9-25, 2018; MARCH 8-24, 2019)
 - FALL FESTIVAL - CRESTVIEW (SATURDAY BEFORE HALLOWEEN)
 - OLD SPANISH TRAIL FESTIVAL - CRESTVIEW (FIRST WEEKEND IN MAY)
 - SPRING BREAK (MARCH 9-25, 2018; MARCH 8-24, 2019)
 - EGLIN AFB OPEN HOUSE AND AIR SHOW (APRIL)
 - BOGGY BAYOU ROLLET (IN OCTOBER)
 - THUNDERBIRD INTERTRIBAL POWWOW (NOVEMBER)
 - EGLIN AFB OPEN HOUSE AND AIR SHOW (APRIL)
 - SPRING BREAK (MARCH 9-25, 2018; MARCH 8-24, 2019)
 - EGLIN AFB OPEN HOUSE AND AIR SHOW (APRIL)
 - SPRING BREAK (MARCH 9-25, 2018; MARCH 8-24, 2019)
 - SEAFOOD FESTIVAL - DEETH (FIRST SATURDAY IN OCTOBER)

3. THE FOLLOWING ADDITIONAL LANE CLOSURE RESTRICTIONS SHALL APPLY:

INTERSECTION NUMBER	PLAN SHEET	INTERSECTION NAME	LANE CLOSURE RESTRICTION TIMES
13571073	7	SR 85 AT ADAMS ROAD/AUBURN ROAD	6:00 AM TO 9:00 PM & 9:00 PM TO 8:00 PM
13571751	8	SR 85 AT HAMMOCK ROAD	6:00 AM TO 8:00 PM
1357212	9	SR 4 AT KEYSER MILL ROAD	6:00 AM TO 8:00 PM
13572379	10	SR 10 AT VALLEY ROAD	6:00 AM TO 8:00 PM
13572887	11	SR 10 AT CAVALIER DRIVE	6:00 AM TO 8:00 PM
13576583	12	SR 20 AT WISE AVENUE	6:00 AM TO 10:00 PM
13579342	13	SR 188 AT GIBSON ROAD	6:00 AM TO 8:00 PM
13571401	14	SR 188 AT JAMES LEE ROAD	6:00 AM TO 8:00 PM
135710227	15	SR 189 AT LANG ROAD	6:00 AM TO 11:00 PM
13571392	16	SR 189 AT KELLY AVENUE	6:00 AM TO 8:00 PM
13571392	17	SR 30 AT RIDGEWOOD AVENUE	6:00 AM TO 8:00 PM
13571393	18	SR 30 AT WOODLAND AVENUE	6:00 AM TO 8:00 PM
13571395	19	AVENUE DUE FOUNTAINE BLEAU	6:00 AM TO 8:00 PM
13571395	20	SR 30 AT RUE DIANNE	6:00 AM TO 8:00 PM
13571432	21	SR 30 AT PASCHEL STREET	6:00 AM TO 8:00 PM
13571465	22	SR 30 AT DEVILLE DRIVE	5:00 AM TO 11:00 PM
13571465	23	SR 30 AT SKYLARK ROAD	5:00 AM TO 11:00 PM
13571570	24	SR 30 AT RUSH PARK CIRCLE	5:00 AM TO 9:00 PM
13571592	25	SR 30 AT PALMETTO DRIVE	6:00 AM TO 9:00 PM
13571215	26	SR 189 AT FIRST STREET	6:00 AM TO 8:00 PM

INTERSECTION NUMBER	PLAN SHEET	INTERSECTION NAME	LANE CLOSURE RESTRICTION DATES
13571073	7	SR 85 AT ADAMS ROAD/AUBURN ROAD	SPRING BREAK (MARCH 9-25, 2018; MARCH 8-24, 2019)
13571751	8	SR 85 AT HAMMOCK ROAD	FALL FESTIVAL - CRESTVIEW (FIRST WEEKEND IN MAY)
1357212	9	SR 4 AT KEYSER MILL ROAD	OLD SPANISH TRAIL FESTIVAL - CRESTVIEW (FIRST WEEKEND IN MAY)
13572379	10	SR 10 AT VALLEY ROAD	NORTHWEST FLORIDA FAIR (OCTOBER)
13572887	11	SR 10 AT CAVALIER DRIVE	H.C. WHITE COUNTRY FESTIVAL AT WALTON BEACH (SEPTEMBER)
13576583	12	SR 20 AT WISE AVENUE	THUNDERBIRD INTERTRIBAL POWWOW (NOVEMBER)
13579342	13	SR 188 AT GIBSON ROAD	SPRING BREAK (MARCH 9-25, 2018; MARCH 8-24, 2019)
13571401	14	SR 188 AT JAMES LEE ROAD	FALL FESTIVAL - CRESTVIEW (SATURDAY BEFORE HALLOWEEN)
135710227	15	SR 189 AT LANG ROAD	OLD SPANISH TRAIL FESTIVAL - CRESTVIEW (FIRST WEEKEND IN MAY)
13571392	16	SR 189 AT KELLY AVENUE	SPRING BREAK (MARCH 9-25, 2018; MARCH 8-24, 2019)
13571393	17	SR 30 AT RIDGEWOOD AVENUE	EGLIN AFB OPEN HOUSE AND AIR SHOW (APRIL)
13571395	18	SR 30 AT WOODLAND AVENUE	BOGGY BAYOU ROLLET (IN OCTOBER)
13571395	19	AVENUE DUE FOUNTAINE BLEAU	THUNDERBIRD INTERTRIBAL POWWOW (NOVEMBER)
13571432	20	SR 30 AT PASCHEL STREET	EGLIN AFB OPEN HOUSE AND AIR SHOW (APRIL)
13571465	21	SR 30 AT DEVILLE DRIVE	SPRING BREAK (MARCH 9-25, 2018; MARCH 8-24, 2019)
13571465	22	SR 30 AT SKYLARK ROAD	EGLIN AFB OPEN HOUSE AND AIR SHOW (APRIL)
13571570	23	SR 30 AT RUSH PARK CIRCLE	SPRING BREAK (MARCH 9-25, 2018; MARCH 8-24, 2019)
13571592	24	SR 30 AT PALMETTO DRIVE	EGLIN AFB OPEN HOUSE AND AIR SHOW (APRIL)
13571215	25	SR 189 AT FIRST STREET	SPRING BREAK (MARCH 9-25, 2018; MARCH 8-24, 2019)
			SEAFOOD FESTIVAL - DEETH (FIRST SATURDAY IN OCTOBER)

STATE OF FLORIDA DEPARTMENT OF TRANSPORTATION		GENERAL NOTES		SHEET NO. 6
ROAD NO.	COUNTY	FINANCIAL PROJECT ID		
N/A	OKALOOSA	43359-9-57-01		
Comprehensive Engineering Services, Inc. 201 S Orange Ave, Suite 1300 Orlando, FL 32814-5442 Certificate of Authorization: 7852 Matthew Robert Gibbs, P.E., License No. 84741				
DATE	DESCRIPTION	REVISIONS	DATE	DESCRIPTION



SR 85 AT AUBURN RD./ADAMS RD. (13571073)
 LAT. 30.8203° N, LONG. 86.5376° W

REVISIONS	
DATE	DESCRIPTION

Comprehensive Engineering Services, Inc.
 201 S Orange Ave, Suite 1300
 Orlando, FL 32801-3442
 Certificate of Authorization: 7862
 Matthew Robert Gibbs, P.E., License No. 64741

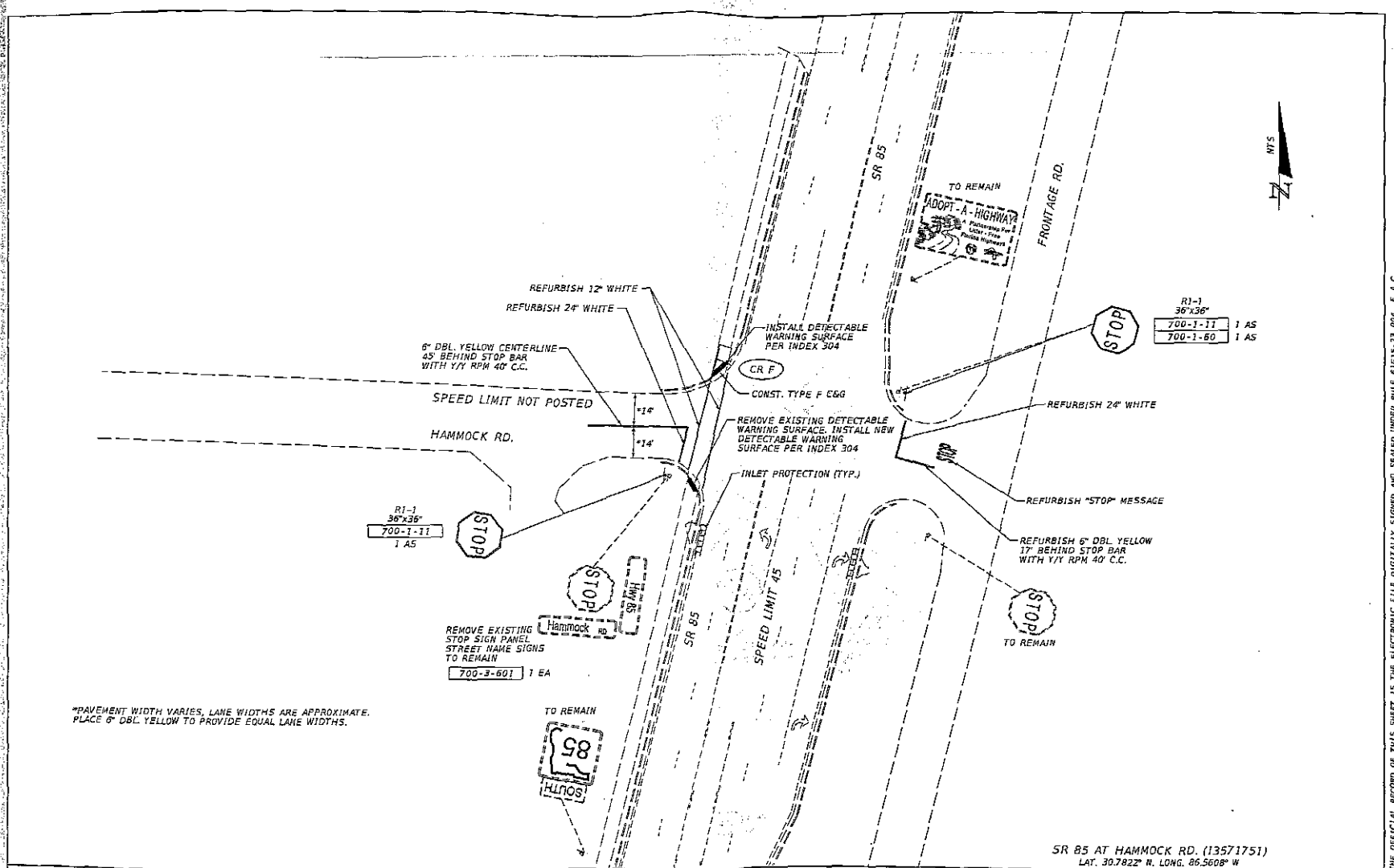
STATE OF FLORIDA DEPARTMENT OF TRANSPORTATION		
ROAD NO.	COUNTY	FINANCIAL PROJECT ID
SR 85	OKALOOSA	433519-3-52-01

**SIGNING AND PAVEMENT
MARKING PLAN**

SHEET NO.
7

THE OFFICIAL RECORD OF THIS SHEET IS THE ELECTRONIC FILE DIGITALLY SIGNED AND SEALED UNDER RULE 61B15-23.004, F.A.C.

6/12/2017 7:23:05 AM T:\projec\1306604\Drawings\061816\4335193201\signing\PLANS\7134.DWG



*PAVEMENT WIDTH VARIES, LANE WIDTHS ARE APPROXIMATE. PLACE 6" DBL YELLOW TO PROVIDE EQUAL LANE WIDTHS.

R1-1	36"x36"	
700-1-11		1 AS
700-1-60		1 AS

R1-1	36"x36"	
700-1-11		1 AS

700-3-601		1 EA
-----------	--	------

SR 85 AT HAMMOCK RD. (13571751)
LAT. 30.7822° N, LONG. 85.5608° W

REVISIONS	
DATE	DESCRIPTION

Comprehensive Engineering Services, Inc.
201 S Orange Ave, Suite 1300
Orlando, FL 32801-3442
Certificate of Authorization: 7862
Matthew Robert Gibbs, P.E., License No. 64741

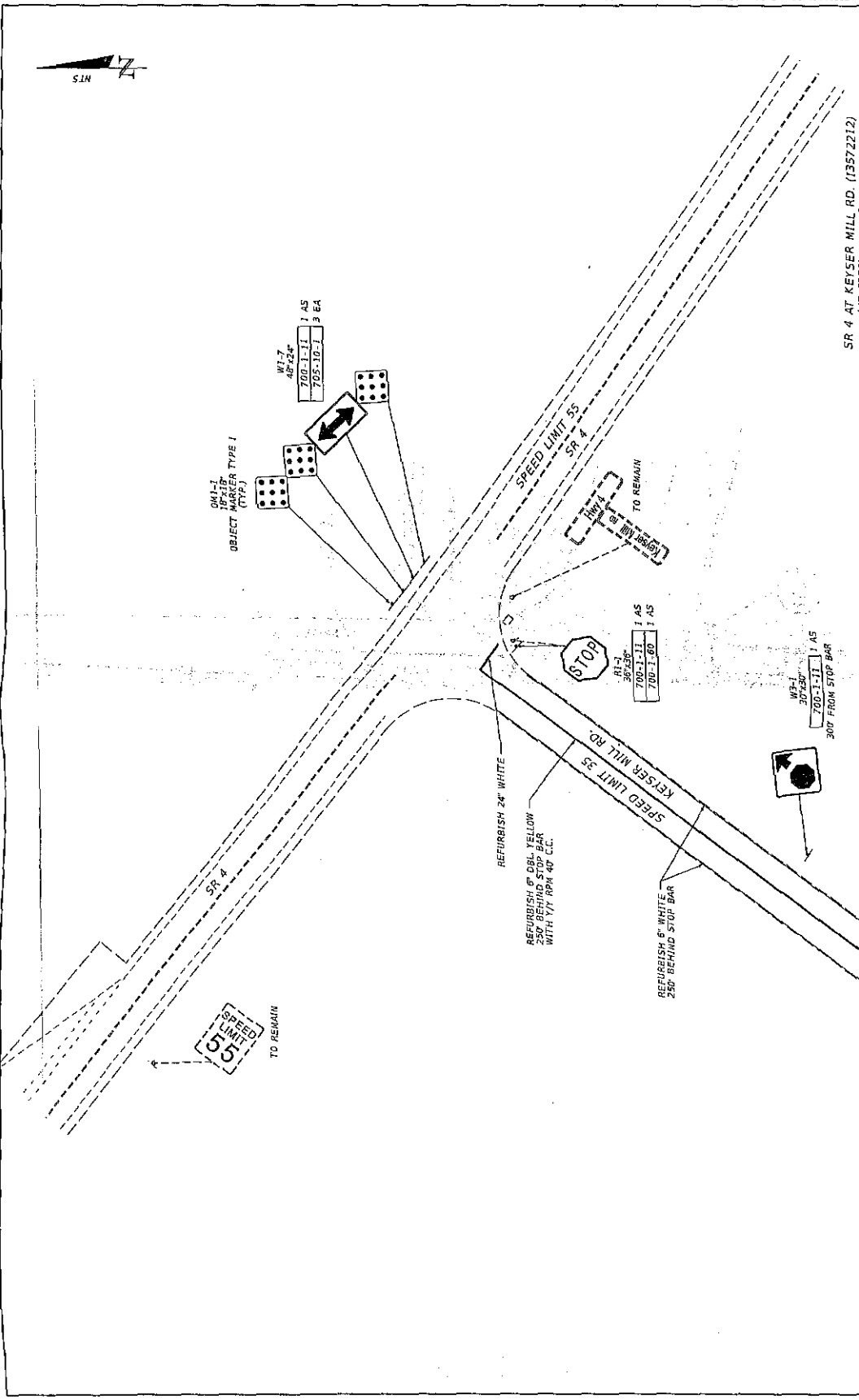
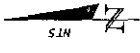
STATE OF FLORIDA DEPARTMENT OF TRANSPORTATION		
ROAD NO.	COUNTY	FINANCIAL PROJECT ID
SR 85	OKALOOSA	433519-3-52-01

**SIGNING AND PAVEMENT
MARKING PLAN**

SHEET NO.
8

THE OFFICIAL RECORD OF THIS SHEET IS THE ELECTRONIC FILE DIGITALLY SIGNED AND SEALED UNDER RULE 61G35-33.004, F.A.C.

6/12/2017 7:23:06 AM T:\P\proj\130660\Group\okaloosa\43351935201\signing\plan\56.dgn

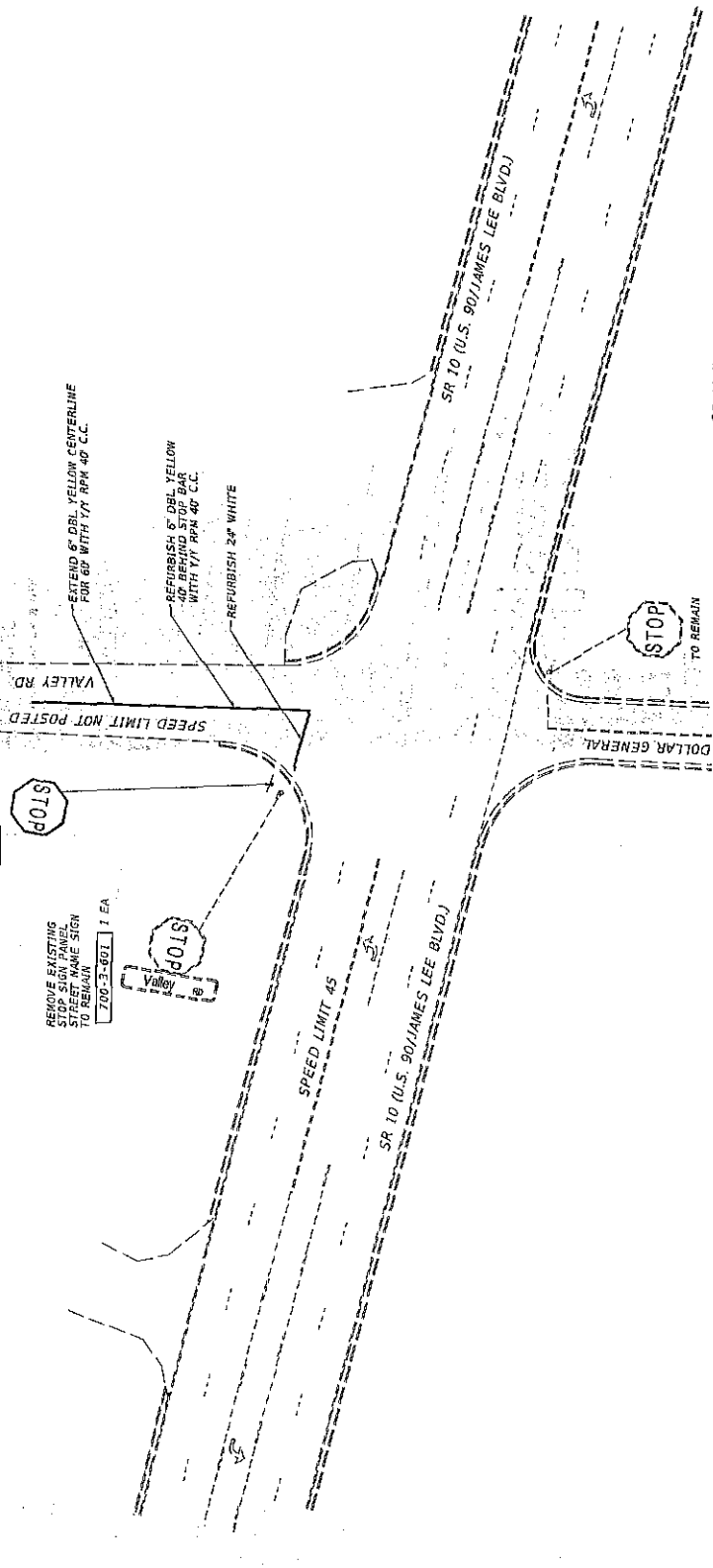



SR 4 AT KEYSER MILL RD. (13572212)
LAT. 30.7633° N, LONG. 86.5655° W

DATE	DESCRIPTION	REVISIONS	DATE	DESCRIPTION

Comprehensive Engineering Services, Inc. 201 S Orange Ave, Ste 1100 Orlando, FL 32801-3412 Certificate of Authorization: 7852 Matthew Robert Gibbs, P.E., License No. 84741		STATE OF FLORIDA DEPARTMENT OF TRANSPORTATION ROAD NO. SR 4 COUNTY OKALOOSA FINANCIAL PROJECT ID 433519-3-52-01	SHEET NO. 9
---	--	---	-------------

61782837 7/28/2024 7:05:05 PM \\projects\13572212\graph\okaloosa\4335193320\signing\okaloosa\13572212.dwg



SR 10 (U.S. 90/JAMES LEE BLVD.) AT VALLEY RD. (13572579)
 LAT. 30.7503° N, LONG. 86.5431° W

DATE	REVISIONS	DESCRIPTION

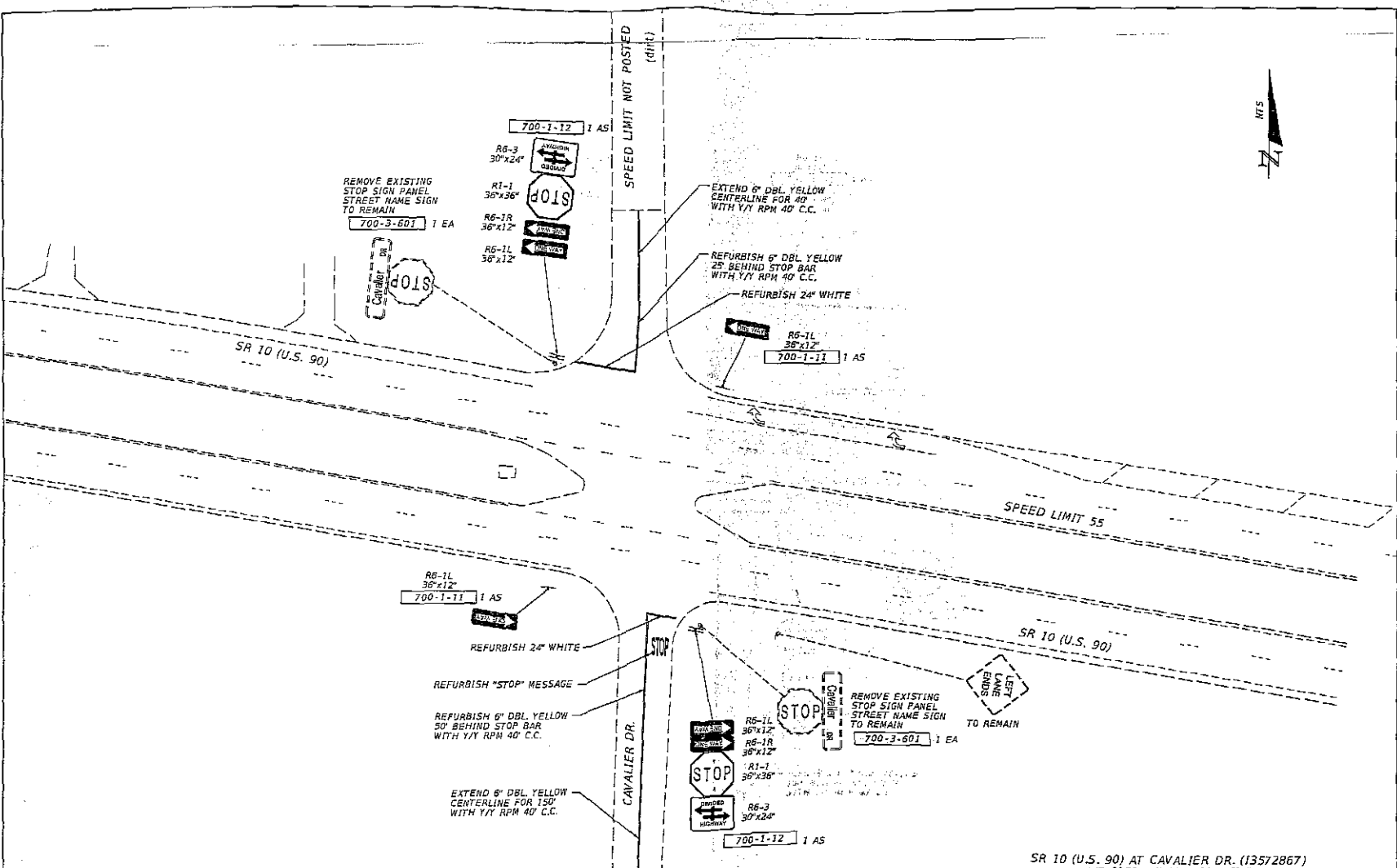
STATE OF FLORIDA	
DEPARTMENT OF TRANSPORTATION	
ROAD NO.	FINANCIAL PROJECT ID
SR 10	OK-4005A 43359-3-2-01

Comprehensive Engineering Services, Inc.	
201 S Orange Ave, Suite 1300	
Orlando, FL 32801-5445	
Certificate of Authorization: 7863	
Matthew Robert Gibbs, P.E., License No. 66241	

PROJECT NO.	DATE	SHEET NO.
72307	7/23/07	10

SIGNING AND PAVEMENT MARKING PLAN

72307 7/23/07



SR 10 (U.S. 90) AT CAVALIER DR. (13572867)
 LAT. 30.7349° N, LONG. 86.5218° W

DATE	DESCRIPTION	REVISIONS	
		DATE	DESCRIPTION

Comprehensive Engineering Services, Inc.
 201 S Orange Ave, Suite 1300
 Orlando, FL 32801-3442
 Certificate of Authorization: 7862
 Matthew Robert Gibbs, P.E., License No. 64741

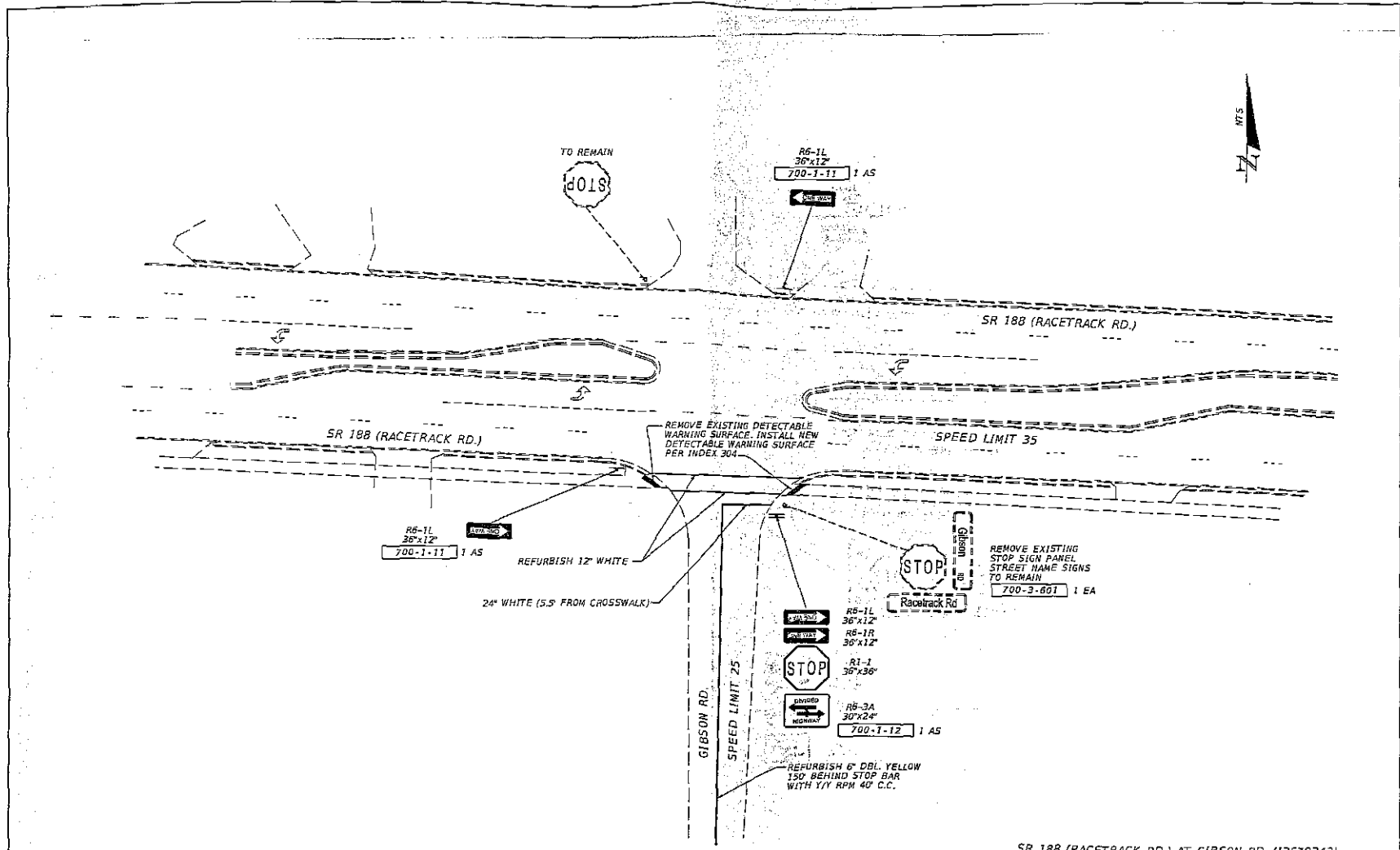
STATE OF FLORIDA DEPARTMENT OF TRANSPORTATION		
ROAD NO.	COUNTY	FINANCIAL PROJECT ID
SR 10	OKALOOSA	433519-3-52-01

**SIGNING AND PAVEMENT
MARKING PLAN**

SHEET NO.
11

THE OFFICIAL RECORD OF THIS SHEET IS THE ELECTRONIC FILE DIGITALLY SIGNED AND SEALED UNDER RULE 61G15-23.004, F.A.C.

6/12/2017 7:33:07 AM P:\Projects\1306604\Group\okaloosa\433519\35201\signing\plans\11.dwg



SR 188 (RACETRACK RD.) AT GIBSON RD. (13579342)
 LAT. 30.4491° N, LONG. 86.6345° W

DATE	DESCRIPTION	REVISIONS	
		DATE	DESCRIPTION

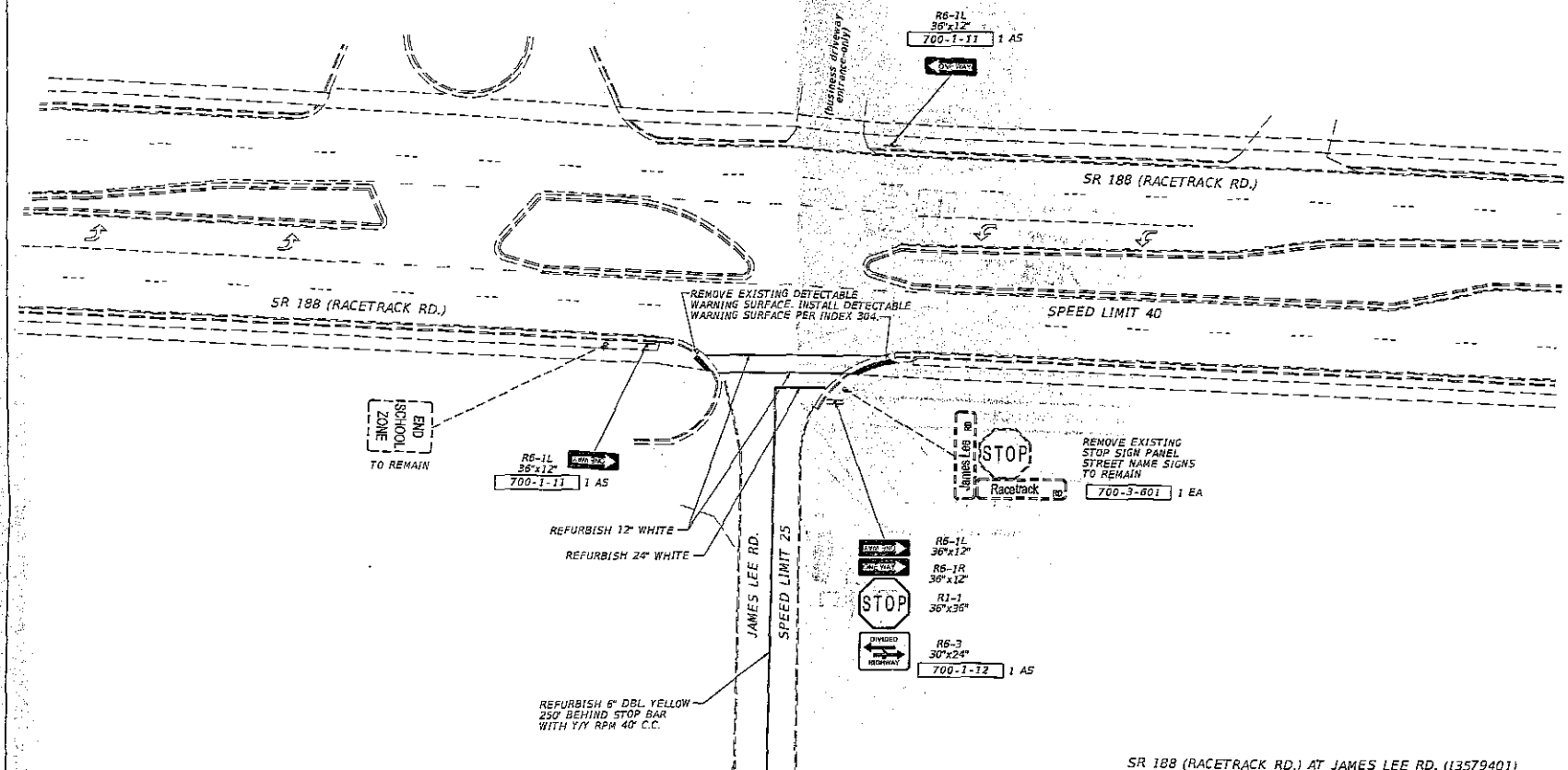
Comprehensive Engineering Services, Inc.
 201 S Orange Ave, Suite 1300
 Orlando, FL 32801-3442
 Certificate of Authorization : 7882
 Matthew Robert Gibbs, P.E., License No. 84741

STATE OF FLORIDA DEPARTMENT OF TRANSPORTATION		
ROAD NO.	COUNTY	FINANCIAL PROJECT ID
SR 188	OKALOOSA	433519-3-52-01

**SIGNING AND PAVEMENT
MARKING PLAN**

SHEET NO.
13

THE OFFICIAL RECORD OF THIS SHEET IS THE ELECTRONIC FILE DIGITALLY SIGNED AND SEALED UNDER RULE 61G15-23.004, F.A.C.



SR 188 (RACETRACK RD.) AT JAMES LEE RD. (13579401)
 LAT. 30.4488° N. LONG. 85.6173° W

REVISIONS	
DATE	DESCRIPTION

Comprehensive Engineering Services, Inc.
 201 S Orange Ave, Suite 1300
 Orlando, FL 32801-3442
 Certificate of Authorization : 7882
 Matthew Robert Gibbs, P.E., License No. 64741

STATE OF FLORIDA DEPARTMENT OF TRANSPORTATION		
ROAD NO.	COUNTY	FINANCIAL PROJECT ID
SR 188	OKALOOSA	433519-3-52-01

**SIGNING AND PAVEMENT
MARKING PLAN**

SHEET NO.
14

THE OFFICIAL RECORD OF THIS SHEET IS THE ELECTRONIC FILE DIGITALLY SIGNED AND SEALED UNDER RULE 61G15-23.004, F.A.C.



- OM1-1
18"x18"
OBJECT MARKER TYPE 1
(TYP.)
- R6-1L
36"x12"
- 700-1-11 1 AS
- 705-10-1 3 EA

INSTALL DETECTABLE
WARNING SURFACE
PER INDEX 304

REMOVE EXISTING
STOP SIGN AND
DIVIDED HIGHWAY PANELS
STREET NAME SIGN
TO REMAIN

700-3-601 2 EA

R6-1R 36"x12"
R1-1 36"x36"
R5-3A 30"x24"

700-1-12 1 AS

REFURBISH 6" WHITE
250' BEHIND STOP BAR

LANG RD.
SPEED LIMIT NOT POSTED

REFURBISH 6" DBL YELLOW
250' BEHIND STOP BAR
WITH 1/1" RPH 48" C.C.

REFURBISH "STOP" MESSAGE
REFURBISH 24" WHITE
REFURBISH 12" WHITE

R6-1L
36"x12"
700-1-11
1 AS

SR 189 AT LANG RD. (135710227)
LAT. 30.4362° N, LONG. 86.6381° W

DATE	DESCRIPTION	REVISIONS	
		DATE	DESCRIPTION

Comprehensive Engineering Services, Inc.
201 S Orange Ave, Suite 1300
Orlando, FL 32801-3442
Certificate of Authorization: 7862
Matthew Robert Gibbs, P.E., License No. 84741

STATE OF FLORIDA DEPARTMENT OF TRANSPORTATION		
ROAD NO.	COUNTY	FINANCIAL PROJECT ID
SR 189	OKALDOSA	433215-3-52-01

**SIGNING AND PAVEMENT
MARKING PLAN**

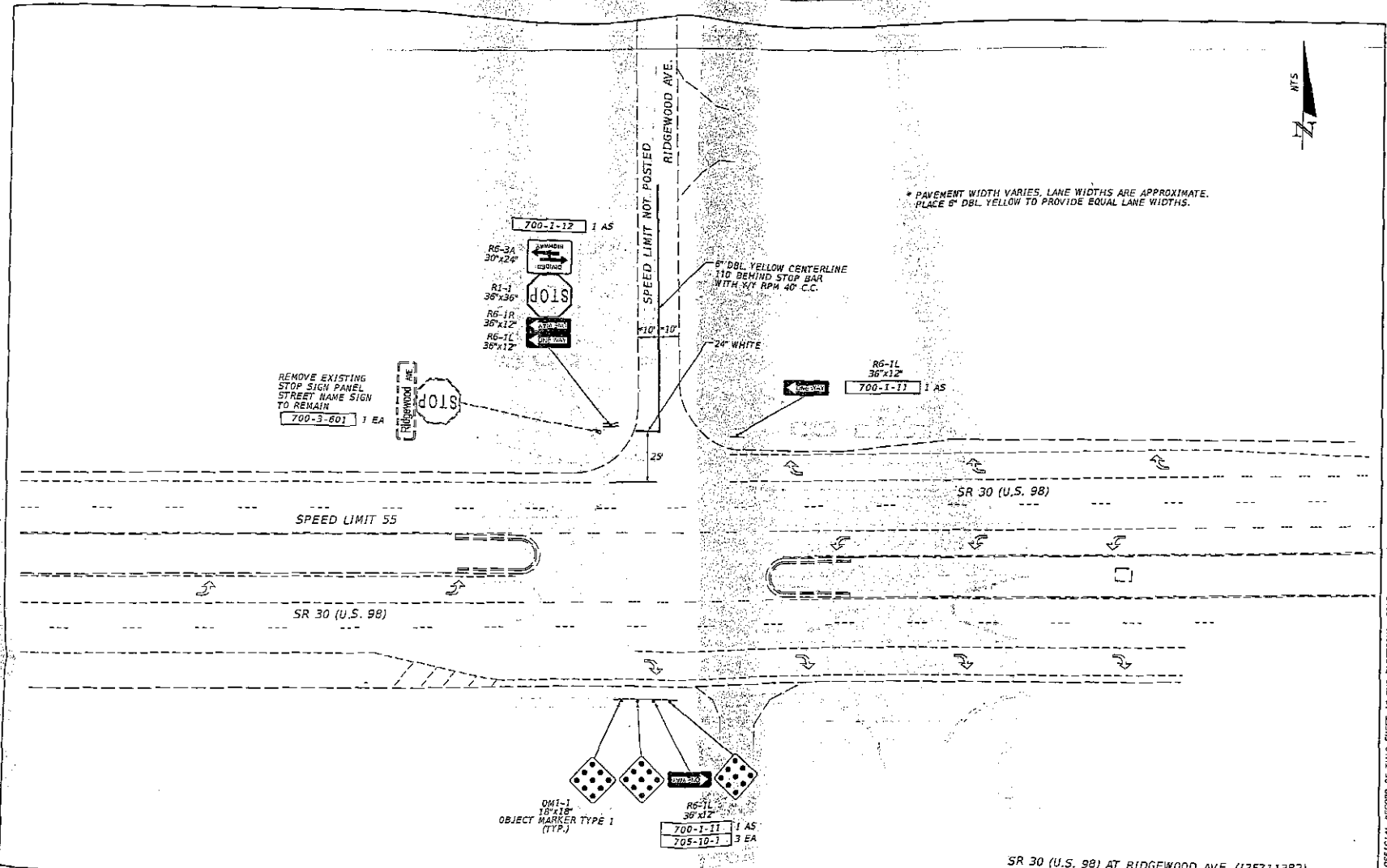
SHEET
NO.
15

THE OFFICIAL RECORD OF THIS SHEET IS THE ELECTRONIC FILE DIGITALLY SIGNED AND SEALED UNDER RULE 61G15-23.004, F.A.C.

6/12/2017 7:23:08 AM T:\Projects\130060\60\604\OKALDOSA\433215\3-52-01\Signmg\pavmark165.dgn



* PAVEMENT WIDTH VARIES, LANE WIDTHS ARE APPROXIMATE.
PLACE 6" DBL YELLOW TO PROVIDE EQUAL LANE WIDTHS.



DM1-1
18" x 18"
OBJECT MARKER TYPE 1
(TYP.)

RS-1L
36" x 12"
700-1-11 1 AS
705-10-1 3 EA

DATE	DESCRIPTION	REVISIONS	
		DATE	DESCRIPTION

Comprehensive Engineering Services, Inc.
201 S Orange Ave, Suite 1300
Orlando, FL 32801-3442
Certificate of Authorization: 7852
Matthew Robert Gibbs, P.E., License No. 54741

STATE OF FLORIDA DEPARTMENT OF TRANSPORTATION		
ROAD NO.	COUNTY	FINANCIAL PROJECT ID
SR 30	OKALOOSA	433519-3-52-01

SR 30 (U.S. 98) AT RIDGEWOOD AVE. (135711382)
LAT. 30.4104° N, LONG. 86.7905° W

**SIGNING AND PAVEMENT
MARKING PLAN**

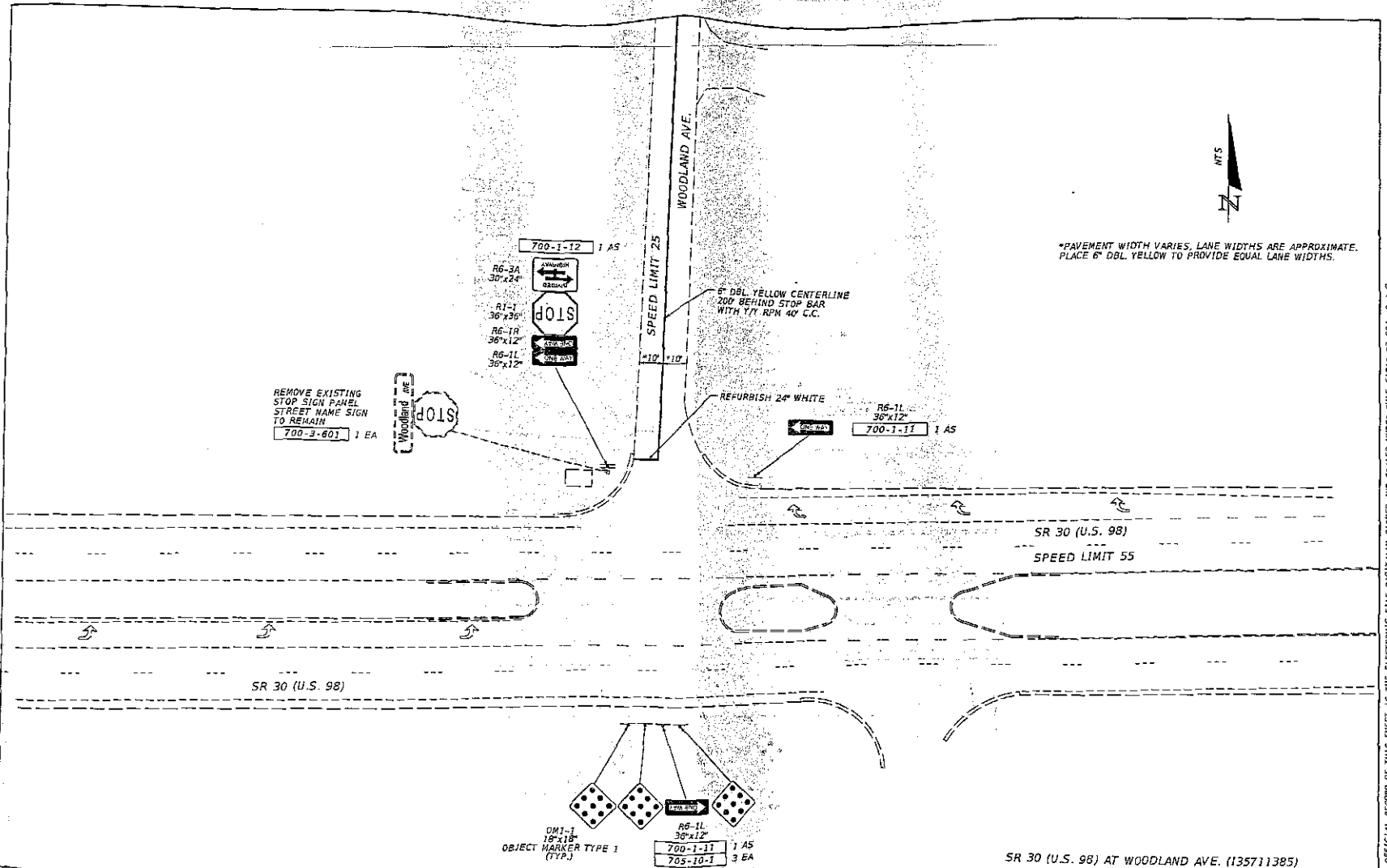
SHEET NO.
17

THE OFFICIAL RECORD OF THIS SHEET IS THE ELECTRONIC FILE DIGITALLY SIGNED AND SEALED UNDER RULE 61B13-23.004, F.A.C.

W1172017 7:28:05 AM T:\Projects\3109604\Orlando\Okaloosa\433519\3201\signing\plans\168.dgn



*PAVEMENT WIDTH VARIES. LANE WIDTHS ARE APPROXIMATE.
PLACE 6" DBL YELLOW TO PROVIDE EQUAL LANE WIDTHS.



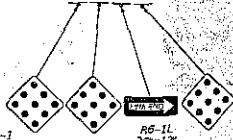
REMOVE EXISTING
STOP SIGN PANEL
STREET NAME SIGN
TO REMAIN
700-E-601 1 EA

- 700-1-12 1 AS
- R6-3A 30"x24"
- R1-1 36"x36"
- R6-1R 36"x12"
- R6-1L 36"x12"

6" DBL YELLOW CENTERLINE
200' BEHIND STOP BAR
WITH 177 RPM 40" C.C.

REFURBISH 24" WHITE

- R6-1L 36"x12"
- 700-1-11 1 AS



- OM1-1 18"x18"
- R6-1L 36"x12"
- 700-1-11 1 AS
- 705-10-1 3 EA

SR 30 (U.S. 98) AT WOODLAND AVE. (135711385)
LAT. 30.4106° N, LONG. 86.7874° W

DATE	DESCRIPTION	REVISIONS	
		DATE	DESCRIPTION

Comprehensive Engineering Services, Inc.
201 S Orange Ave, Suite 1300
Orlando, FL 32801-3442
Certificate of Authorization: 7862
Matthew Robert Gibbs, P.E., License No. 94741

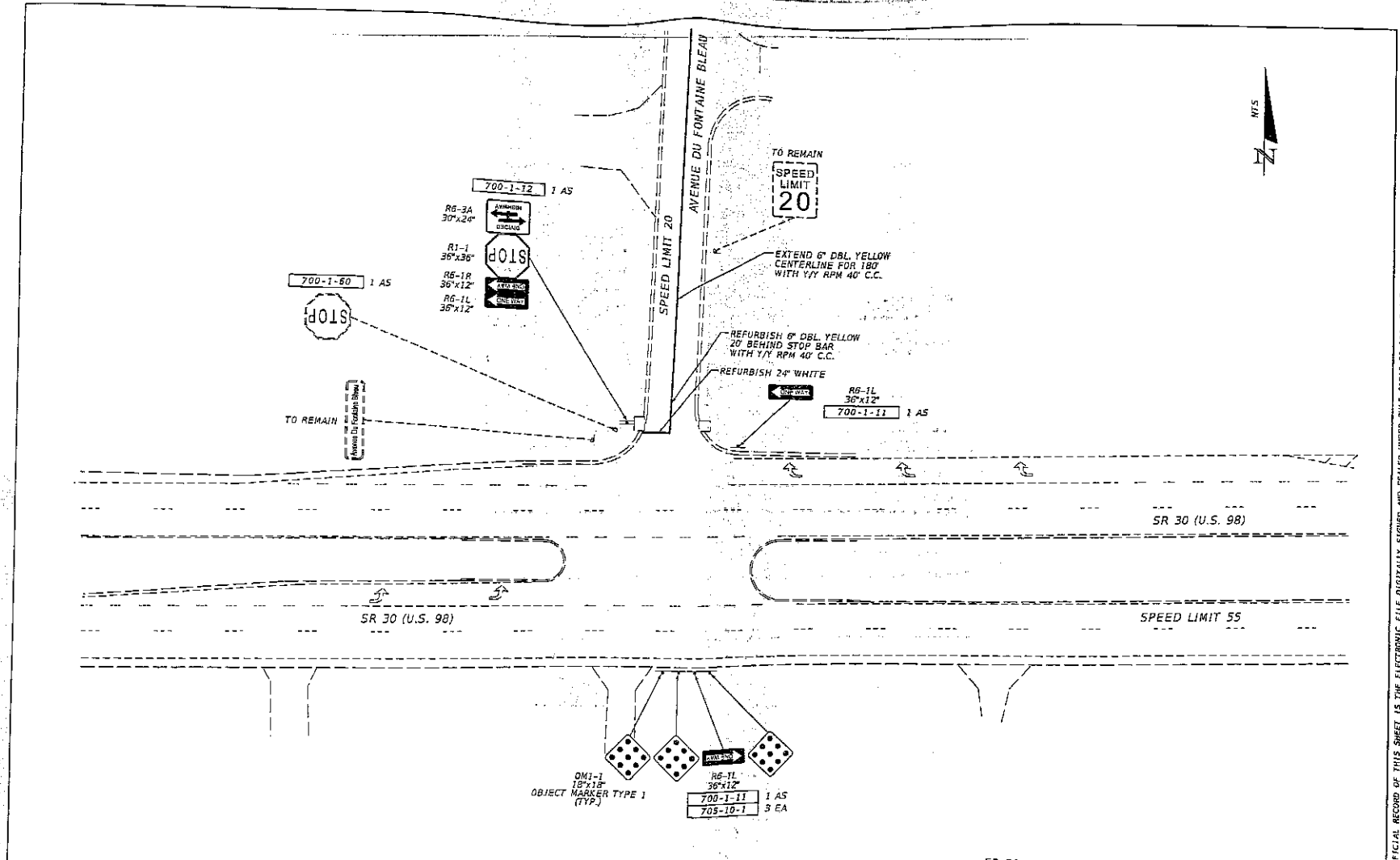
STATE OF FLORIDA DEPARTMENT OF TRANSPORTATION		
ROAD NO.	COUNTY	FINANCIAL PROJECT ID
SR 30	OKALOOSA	433519-3-52-01

**SIGNING AND PAVEMENT
MARKING PLAN**

SHEET
NO.
18

THE OFFICIAL RECORD OF THIS SHEET IS THE ELECTRONIC FILE DIGITALLY SIGNED AND SEALED UNDER RULE 61G15-23.004, F.A.C.

0/12/2017 7:25:09 AM T:\Projects\150760\G:\Users\mbliss\4335195201\Drawings\Sign\18.dwg



OM1-1
 15"x15"
 OBJECT MARKER TYPE 1
 (TYP.)

R6-1L
 36"x12"
 700-1-11 1 AS
 705-10-1 3 EA

SR 30 (U.S. 98) AT AVE. DU FONTAINE BLEAU (135711393)
 LAT. 30.4108° N, LONG. 86.7800° W

DATE	DESCRIPTION	REVISIONS	
		DATE	DESCRIPTION

Comprehensive Engineering Services, Inc.
 201 S Orange Ave, Suite 1300
 Orlando, FL 32801-3442
 Certificate of Authorization: 7862
 Matthew Robert Gibbs, P.E., License No. 64741

STATE OF FLORIDA DEPARTMENT OF TRANSPORTATION		
ROAD NO.	COUNTY	FINANCIAL PROJECT ID
SR 30	OKALOOSA	432519-3-52-01


**SIGNING AND PAVEMENT
MARKING PLAN**

SHEET NO.
19

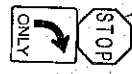
THE OFFICIAL RECORD OF THIS SHEET IS THE ELECTRONIC FILE DIGITALLY SIGNED AND SEALED UNDER RULE 61B15-23.004, F.A.C.

CONSTRUCTION CONTINUED

THE OFFICIAL RECORD OF THIS SHEET IS THE ELECTRONIC FILE DIGITALLY SIGNED AND SEALED UNDER RULE 61B15-23.004, F.A.C.



RUE DIANNE
SPEED LIMIT NOT POSTED



83-51
307-306
01-1
367-306
700-1-17 1 AS
700-1-60 1 AS

TO REMAIN

REFURBISH 6" DBL YELLOW
30' BEHIND STOP BAR
WITH 1/4" RAMP TO C.C.
25' WHITE AT PREVIOUSLY
EXISTING LOCATION


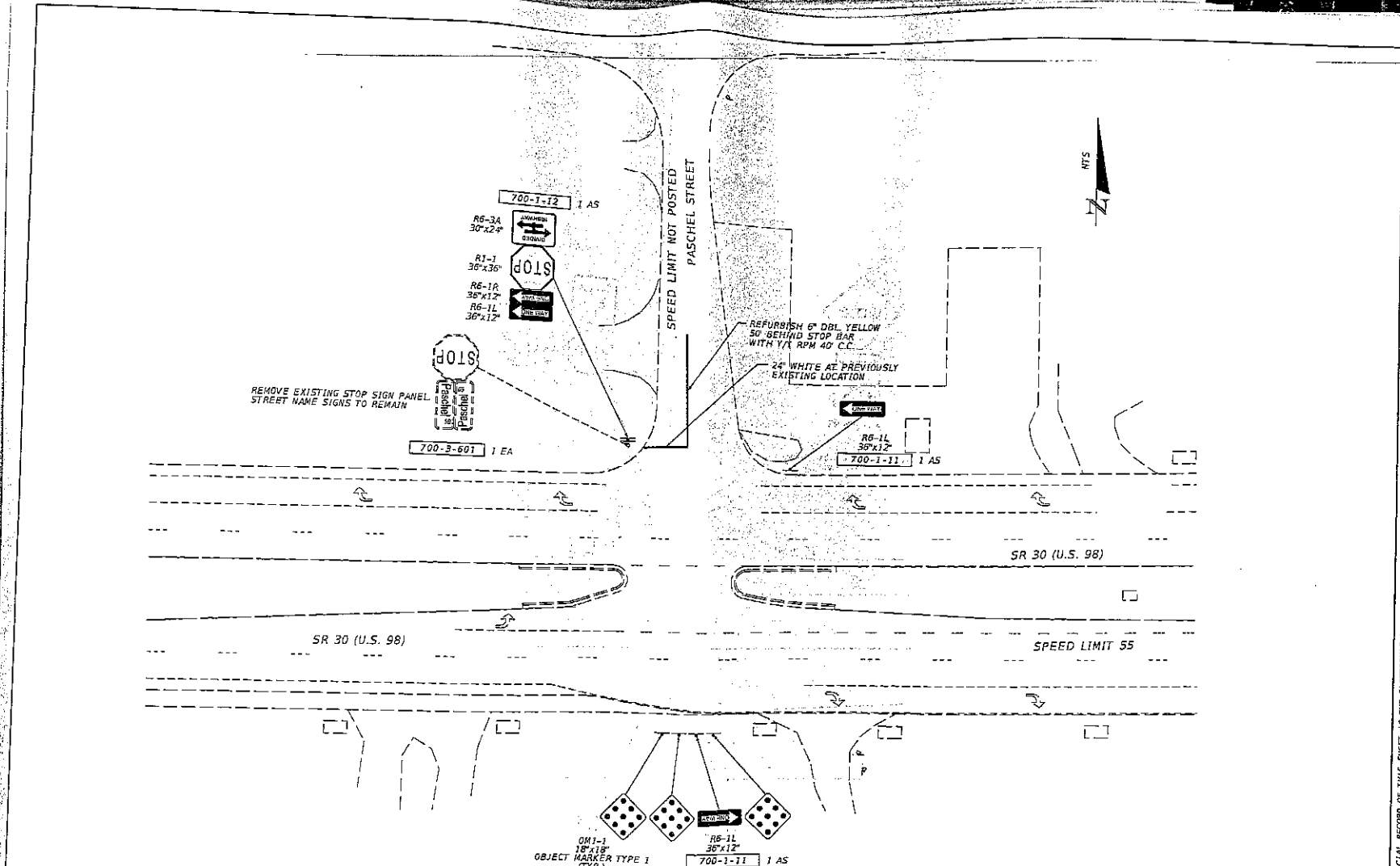
SR 30 (U.S. 98)
SPEED LIMIT 55

SR 30 (U.S. 98)

700-1-11 1 AS

DATE	DESCRIPTION	REVISIONS	DATE	DESCRIPTION

Comprehensive Engineering Services, Inc. 2018 Orange Ave., Suite 1000 Orlando, FL 32801-3442 Certificate of Authorization: 17882 Matthew Robert Gibbs, P.E., License No. 64741		STATE OF FLORIDA DEPARTMENT OF TRANSPORTATION ROAD NO. SR 30 COUNTY OKALOOSA FINANCIAL PROJECT ID 433519-5-52-01	SR 30 (U.S. 98) AT RUE DIANNE (135711395) LAT. 30.4109° N. LONG. 86.7763° W	SHEET NO. 20
SIGNING AND PAVEMENT MARKING PLAN			8/12/2017	7:33:10 AM



REMOVE EXISTING STOP SIGN PANEL.
STREET NAME SIGNS TO REMAIN

REFURBISH 6" DBL YELLOW
50' GROUND STOP BAR
WITH 1/4" RPM 40 C.C.
24" WHITE AT PREVIOUSLY
EXISTING LOCATION

SR 30 (U.S. 98)

SR 30 (U.S. 98)

SPEED LIMIT 55

OBJECT MARKER TYPE 1
(TYP.)

700-1-11	1 AS
705-10-1	3 EA

SR 30 (U.S. 98) AT PASCHEL ST. (135711410)
LAT. 30.4112° N, LONG. 86.7640° W

DATE	DESCRIPTION	REVISIONS		DESCRIPTION
		DATE		

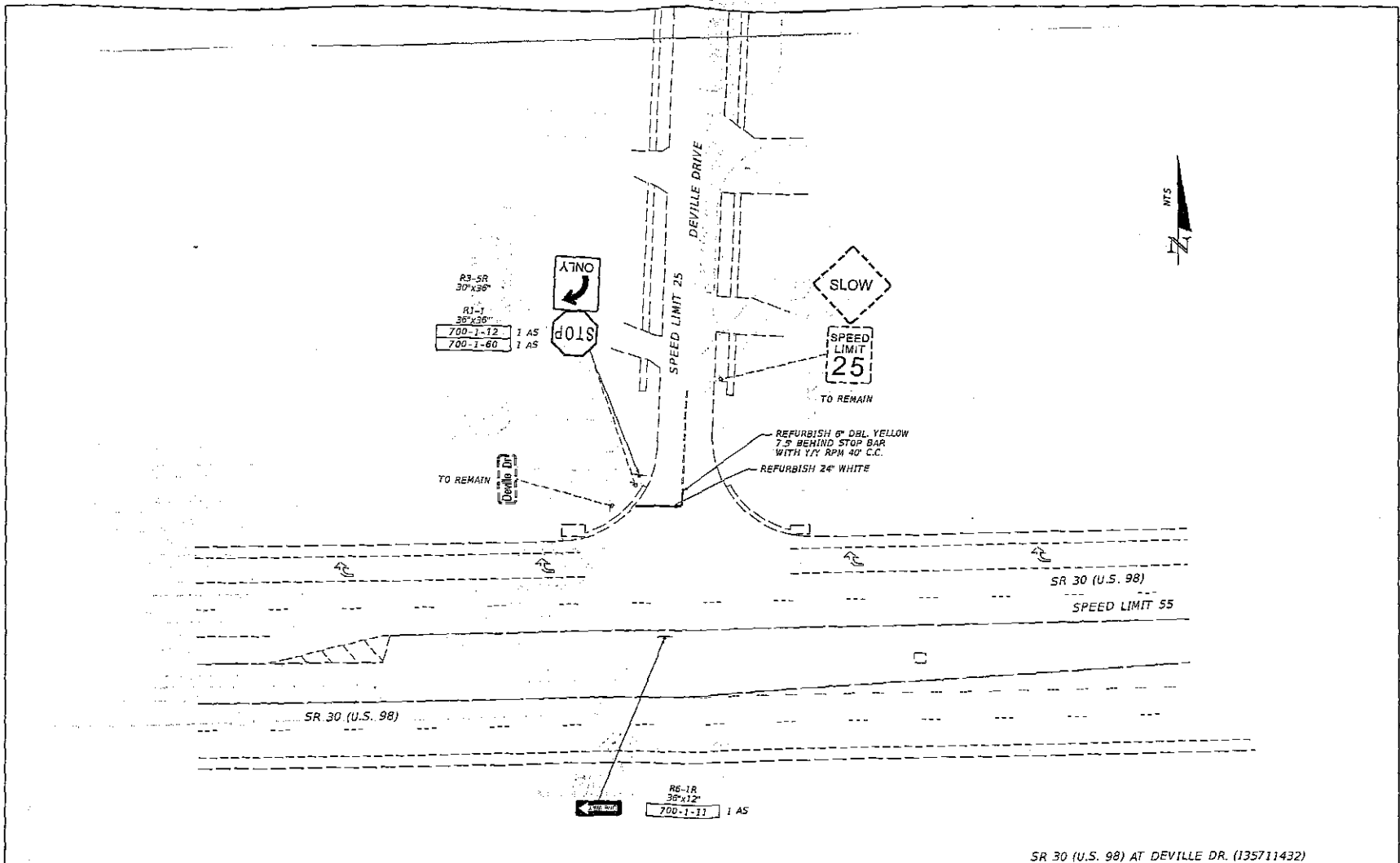
Comprehensive Engineering Services, Inc.
201 S Orange Ave, Suite 1300
Orlando, FL 32801-3442
Certificate of Authorization: 7882
Matthew Robert Gibbs, P.E., License No. 64741

STATE OF FLORIDA DEPARTMENT OF TRANSPORTATION		
ROAD NO.	COUNTY	FINANCIAL PROJECT ID
SR 30	OKALOOSA	433519-3-52-01

**SIGNING AND PAVEMENT
MARKING PLAN**

SHEET NO.
21

THE OFFICIAL RECORD OF THIS SHEET IS THE ELECTRONIC FILE DIGITALLY SIGNED AND SEALED UNDER RULE 61D15-23.004, F.A.C.



SR 30 (U.S. 98) AT DEVILLE DR. (135711432)
 LAT. 30.4118° N, LONG. 86.7536° W

DATE	DESCRIPTION	REVISIONS	
		DATE	DESCRIPTION

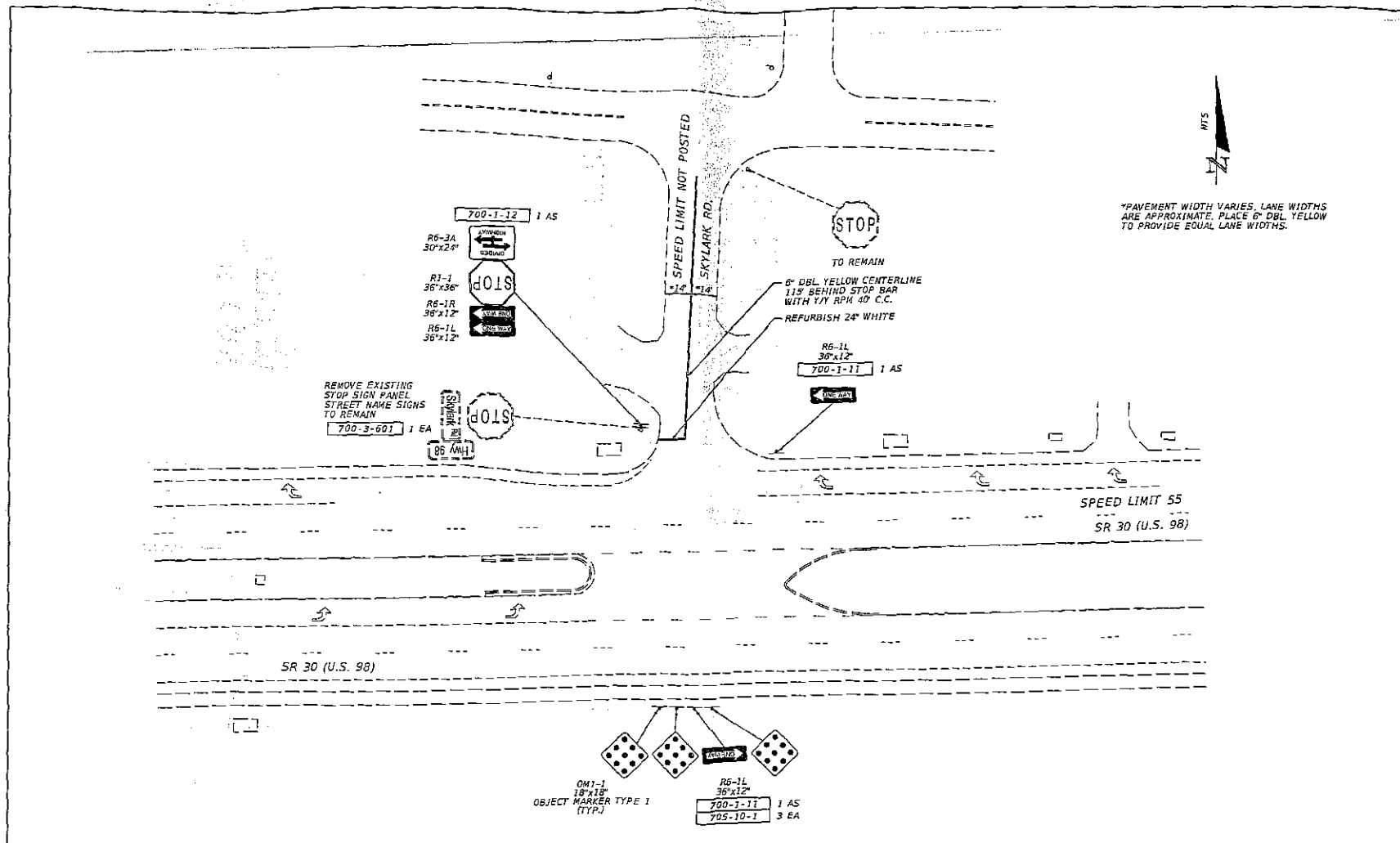
Comprehensive Engineering Services, Inc.
 201 S Orange Ave, Suite 1300
 Orlando, FL 32801-3442
 Certificate of Authorization: 7862
 Matthew Robert Gibbs, P.E., License No. 64741

STATE OF FLORIDA DEPARTMENT OF TRANSPORTATION		
ROAD NO.	COUNTY	FINANCIAL PROJECT ID
SR 30	OKALOOSA	433519-3-52-01

**SIGNING AND PAVEMENT
MARKING PLAN**

SHEET NO.
22

THE OFFICIAL RECORD OF THIS SHEET IS THE ELECTRONIC FILE DIGITALLY SIGNED AND SEALED UNDER RULE 91G15-23.004, F.A.C.



*PAVEMENT WIDTH VARIES. LANE WIDTHS ARE APPROXIMATE. PLACE 6" DBL YELLOW TO PROVIDE EQUAL LANE WIDTHS.

SR 30 (U.S. 98) AT SKYLARK RD. (135711455)
 LAT. 30.4121° N, LONG. 86.7394° W

		REVISIONS	
DATE	DESCRIPTION	DATE	DESCRIPTION

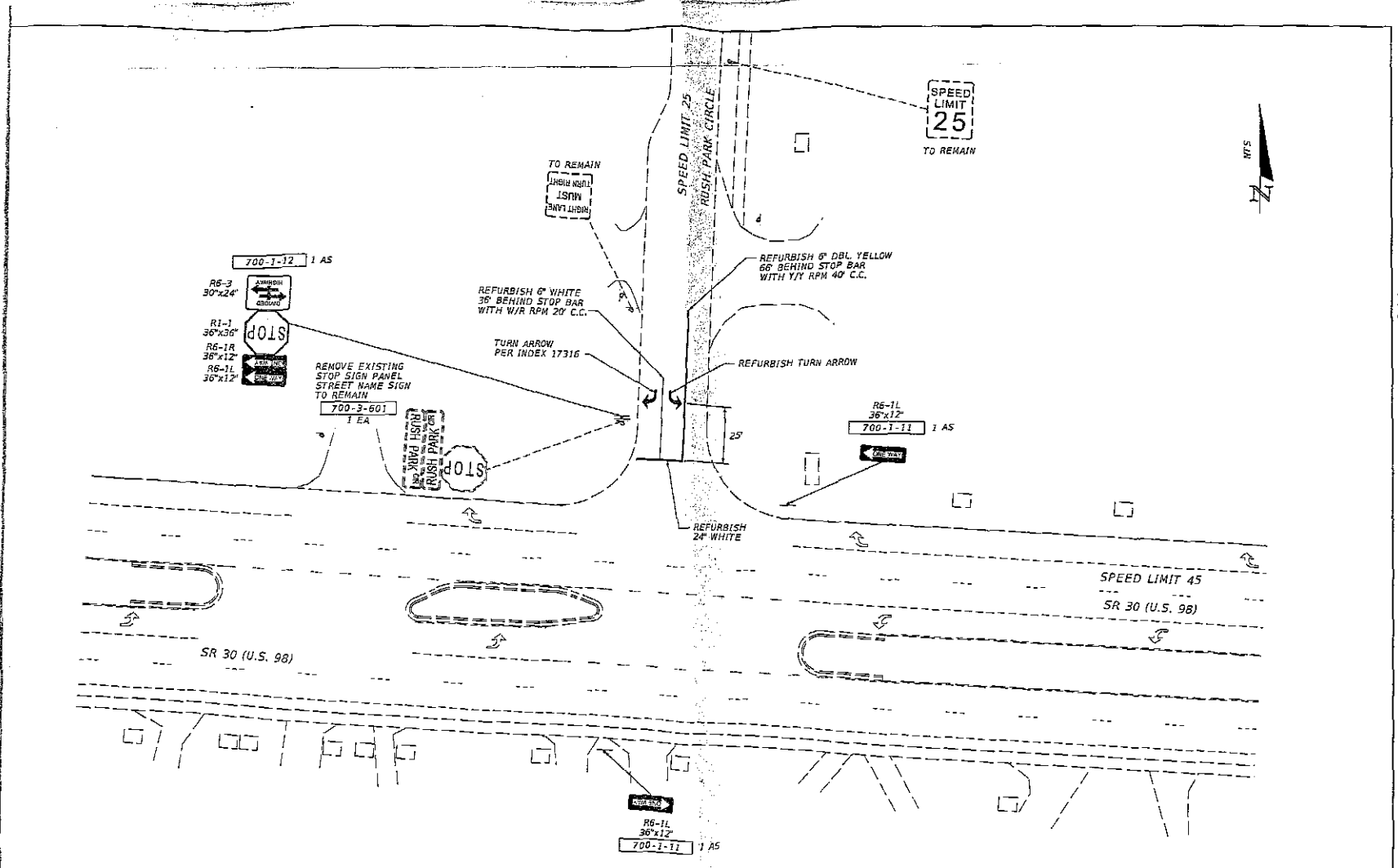
Comprehensive Engineering Services, Inc.
 201 S Orange Ave, Suite 1300
 Orlando, FL 32801-3442
 Certificate of Authorization: 7862
 Matthew Robert Gibbs, P.E., License No. 84741

STATE OF FLORIDA DEPARTMENT OF TRANSPORTATION		
ROAD NO.	COUNTY	FINANCIAL PROJECT ID
SR 30	OKALOOSA	433519-3-52-01

**SIGNING AND PAVEMENT
MARKING PLAN**

SHEET NO.
23

THE OFFICIAL RECORD OF THIS SHEET IS THE ELECTRONIC FILE DIGITALLY SIGNED AND SEALED UNDER RULE 61G15-23.004, F.A.C.



SR 30 (U.S. 98) AT RUSH PARK CIR. (135711570)
 LAT. 30.4120° N, LONG. 86.7205° W

REVISIONS			
DATE	DESCRIPTION	DATE	DESCRIPTION

Comprehensive Engineering Services, Inc.
 201 S Orange Ave, Suite 1300
 Orlando, FL 32801-3442
 Certificate of Authorization: 7862
 Matthew Robert Gibbs, P.E., License No. 84741

STATE OF FLORIDA DEPARTMENT OF TRANSPORTATION		
ROAD NO.	COUNTY	FINANCIAL PROJECT ID
SR 30	OKALOOSA	433519-3-52-01

**SIGNING AND PAVEMENT
MARKING PLAN**

SHEET NO.
24

THE OFFICIAL RECORD OF THIS SHEET IS THE ELECTRONIC FILE DIGITALLY SIGNED AND SEALED UNDER RULE 61G15-32.004, F.A.C.

8/12/2017 7:23:11 AM T:\Projects\1308804\Group\04\0828-433519-3-52-01\signing\plm0117.dgn